

2015

Geography Standard Posters: The World in Spatial Terms

Center for Spatial Analysis and Research. Portland State University

Follow this and additional works at: https://pdxscholar.library.pdx.edu/geographyed_instructional



Part of the Curriculum and Instruction Commons, Elementary Education Commons, Human Geography Commons, and the Nature and Society Relations Commons

Let us know how access to this document benefits you.

Recommended Citation

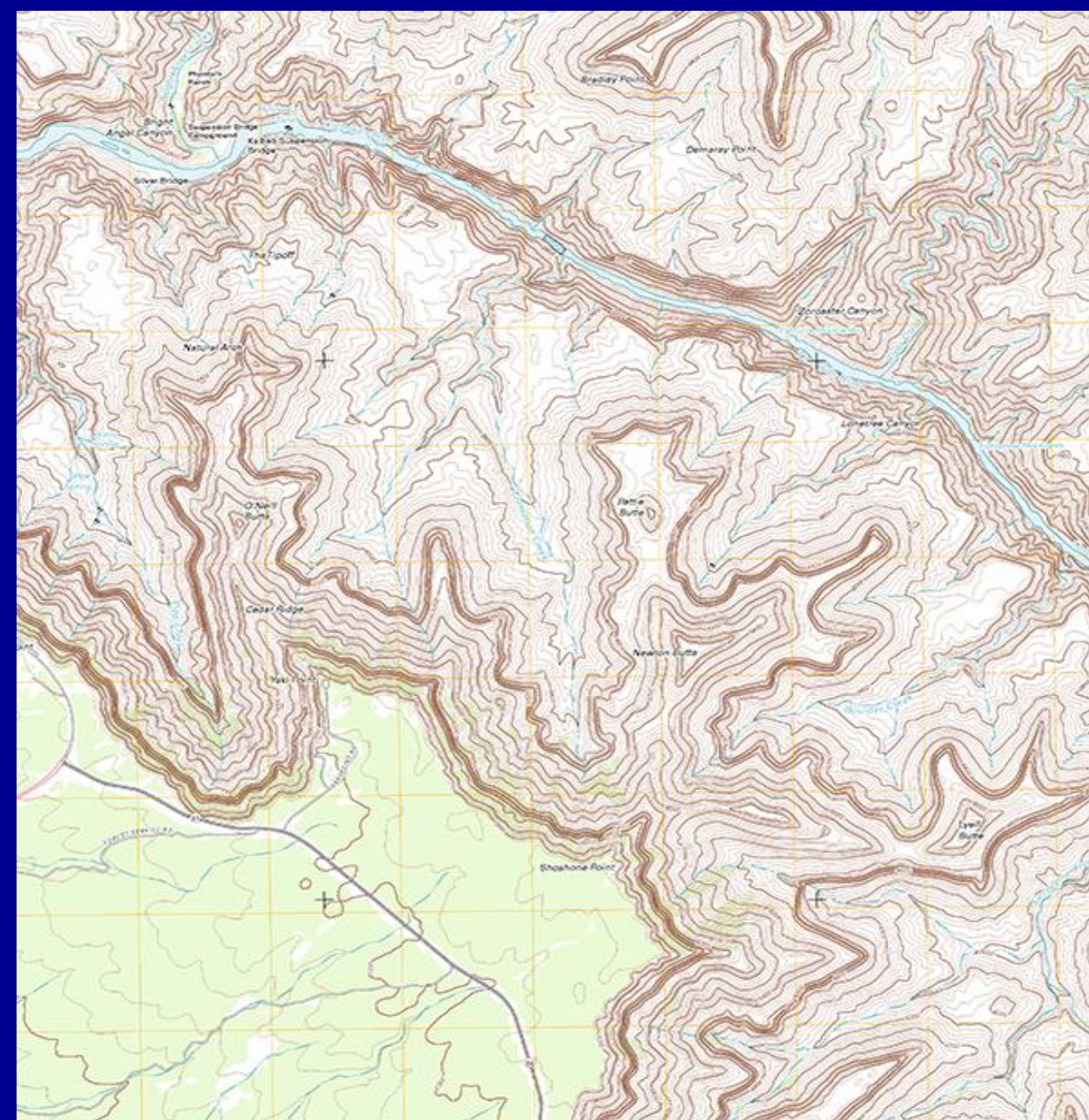
Center for Spatial Analysis and Research. Portland State University, "Geography Standard Posters: The World in Spatial Terms" (2015). *Instructional Materials*. 20.
https://pdxscholar.library.pdx.edu/geographyed_instructional/20

This Book is brought to you for free and open access. It has been accepted for inclusion in Instructional Materials by an authorized administrator of PDXScholar. Please contact us if we can make this document more accessible: pdxscholar@pdx.edu.

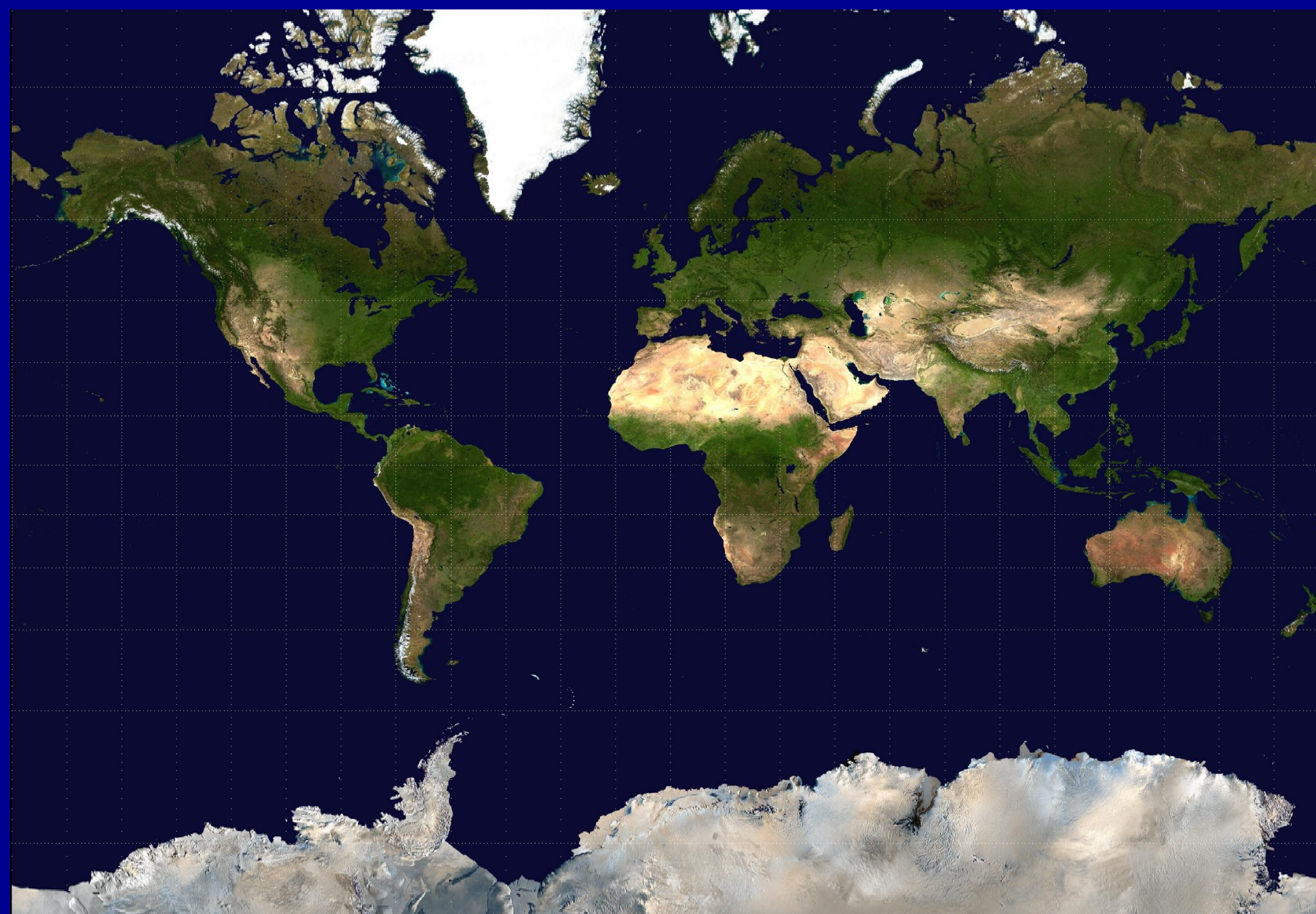
The World in Spatial Terms

Essential Element #1

#1 . How to Use Maps



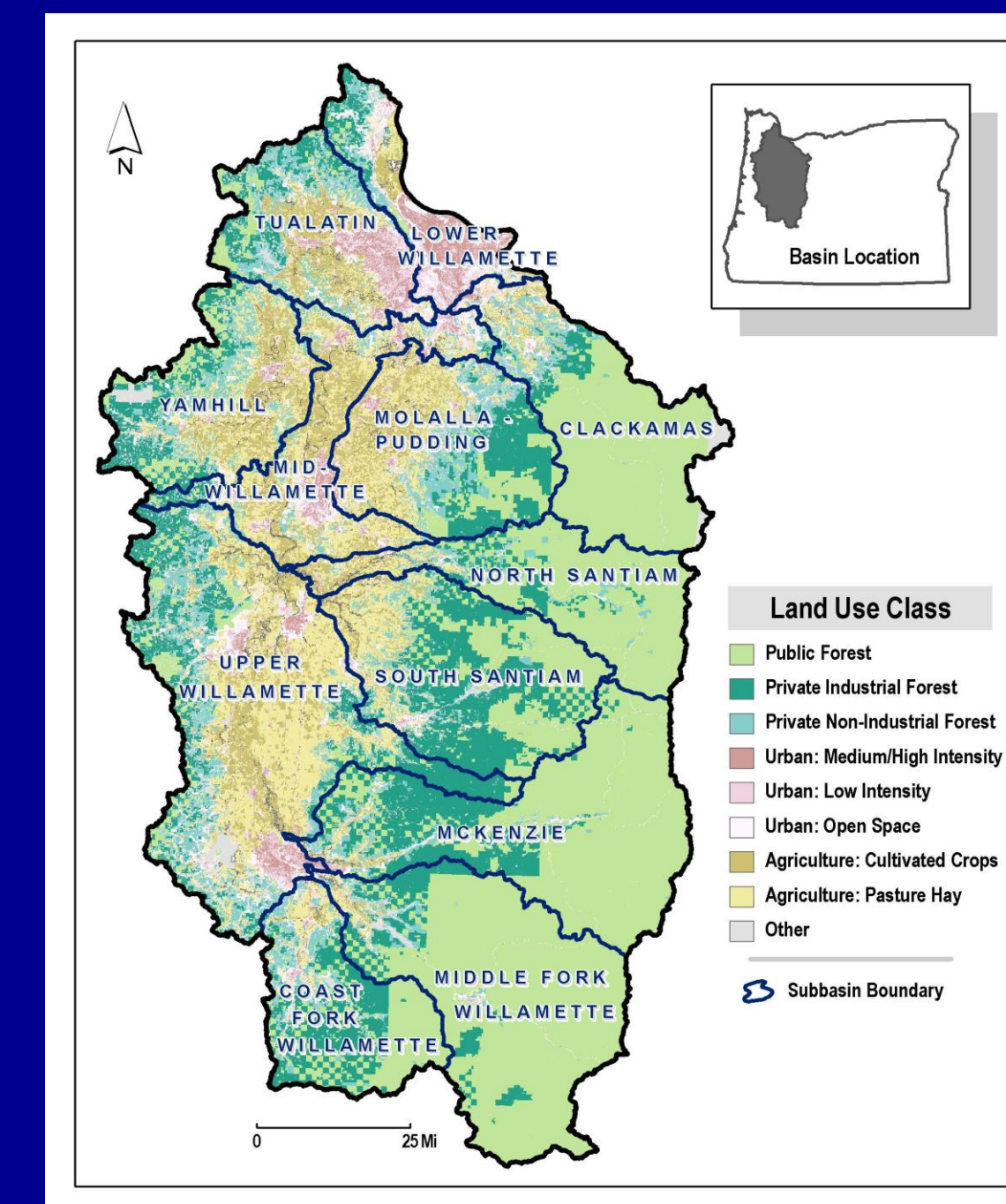
Where are the highest elevations located?



Which part of the world is most distorted?

#3 . Analyzing Spatial Organization

Why does the majority of Oregon's population live in the Willamette Valley?



#2 . Using Mental Maps

Can you draw *your* route to school?

