


2015

Geography Standard Posters: The Use of Geography

Center for Spatial Analysis and Research. Portland State University

Let us know how access to this document benefits you.

Follow this and additional works at: https://pdxscholar.library.pdx.edu/geographyed_instructional

 Part of the [Curriculum and Instruction Commons](#), [Elementary Education Commons](#), [Human Geography Commons](#), and the [Nature and Society Relations Commons](#)

Recommended Citation

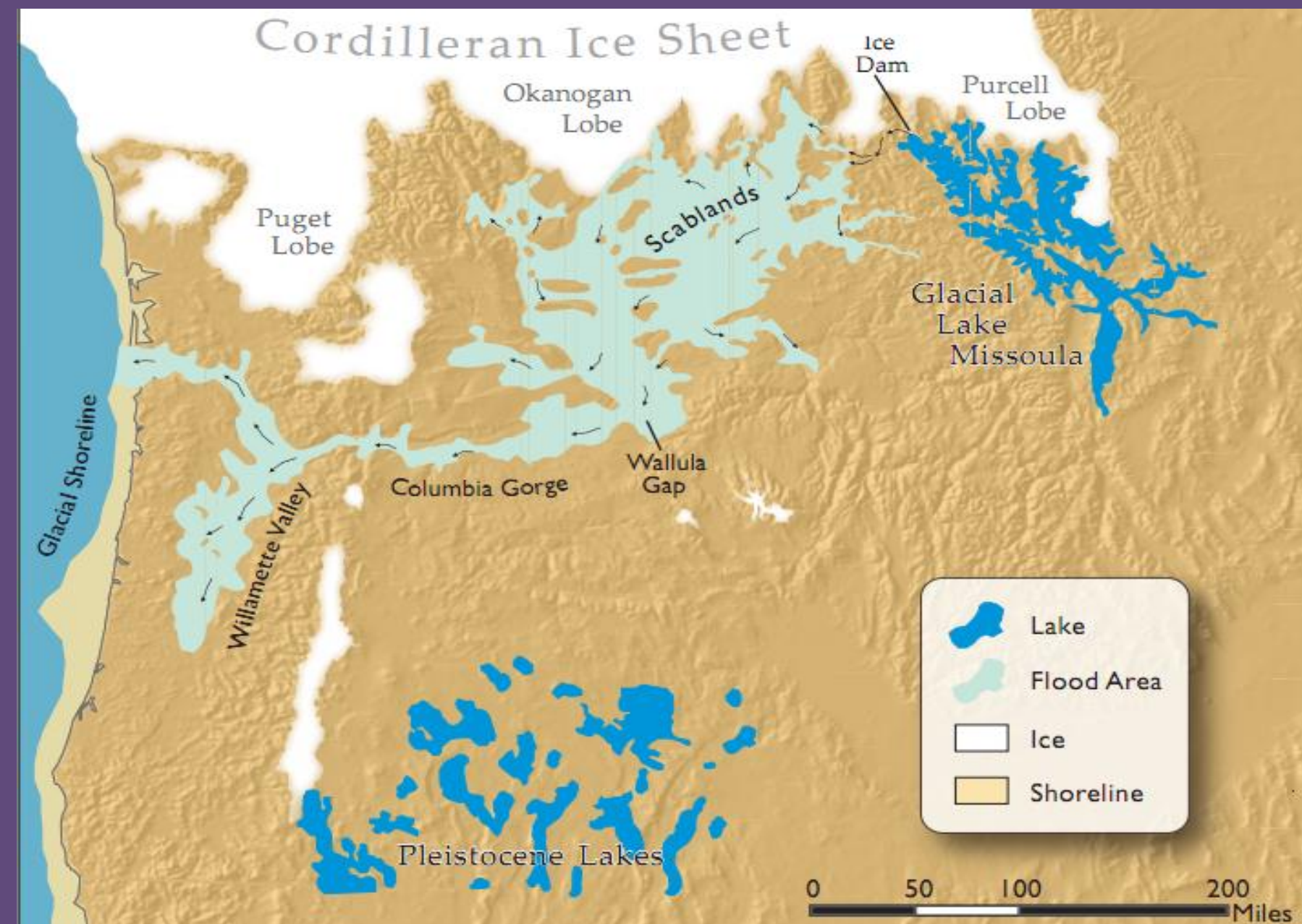
Center for Spatial Analysis and Research. Portland State University, "Geography Standard Posters: The Use of Geography" (2015). *Instructional Materials*. 15.

https://pdxscholar.library.pdx.edu/geographyed_instructional/15

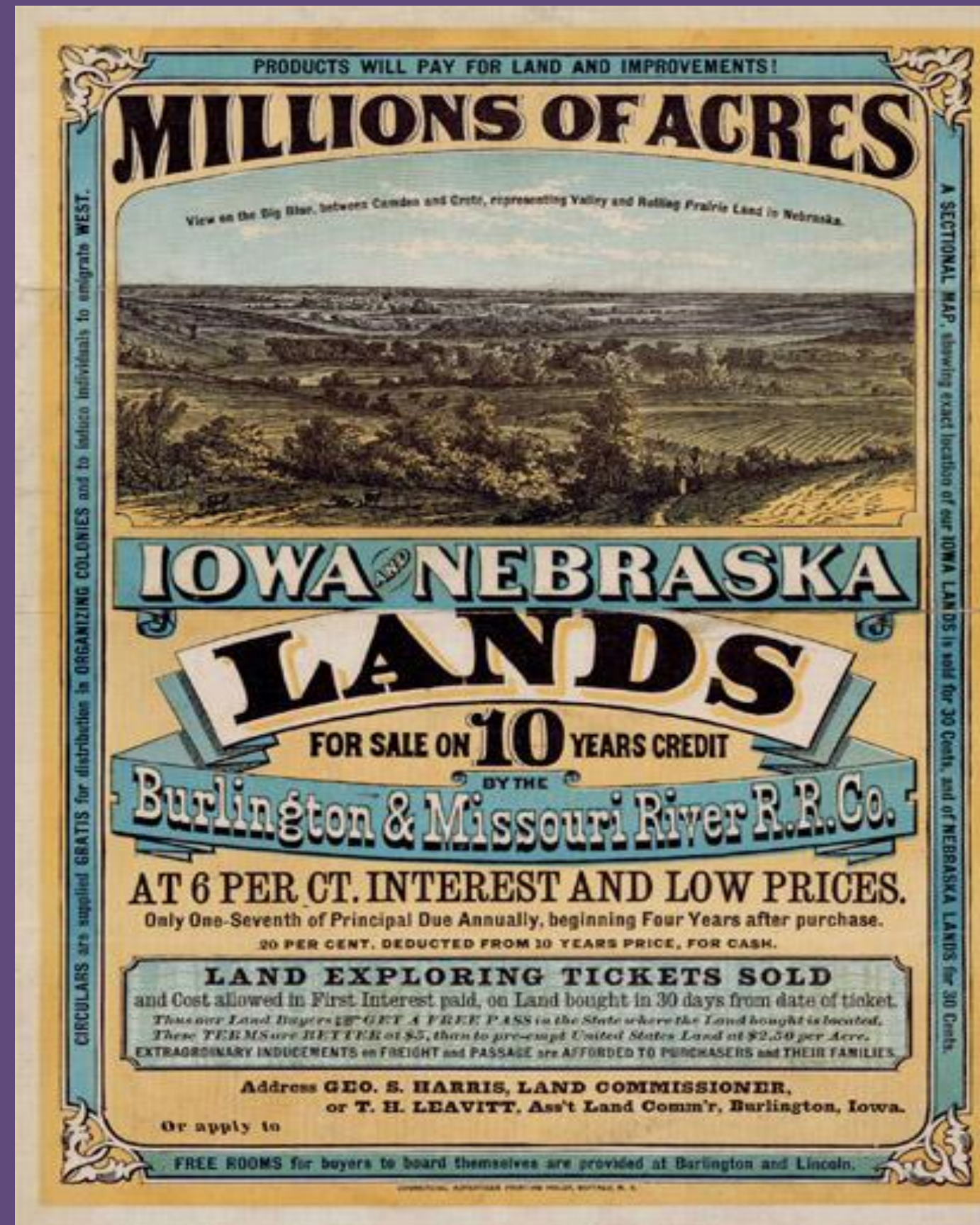
This Book is brought to you for free and open access. It has been accepted for inclusion in Instructional Materials by an authorized administrator of PDXScholar. For more information, please contact pdxscholar@pdx.edu.

The Uses of Geography

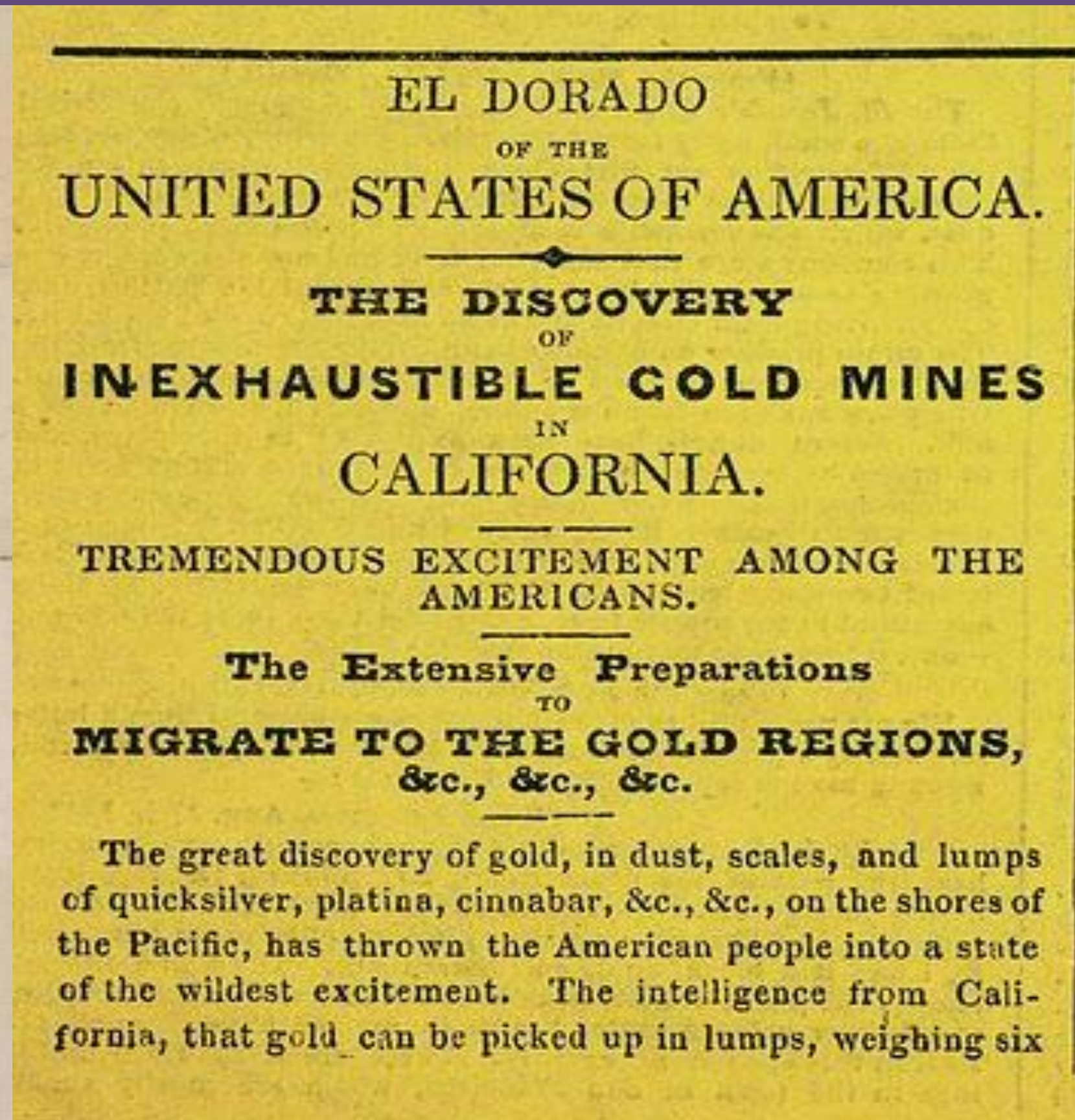
#17 Applying Geography to Interpret the Past



How can maps illustrate events that happened during the ice age?

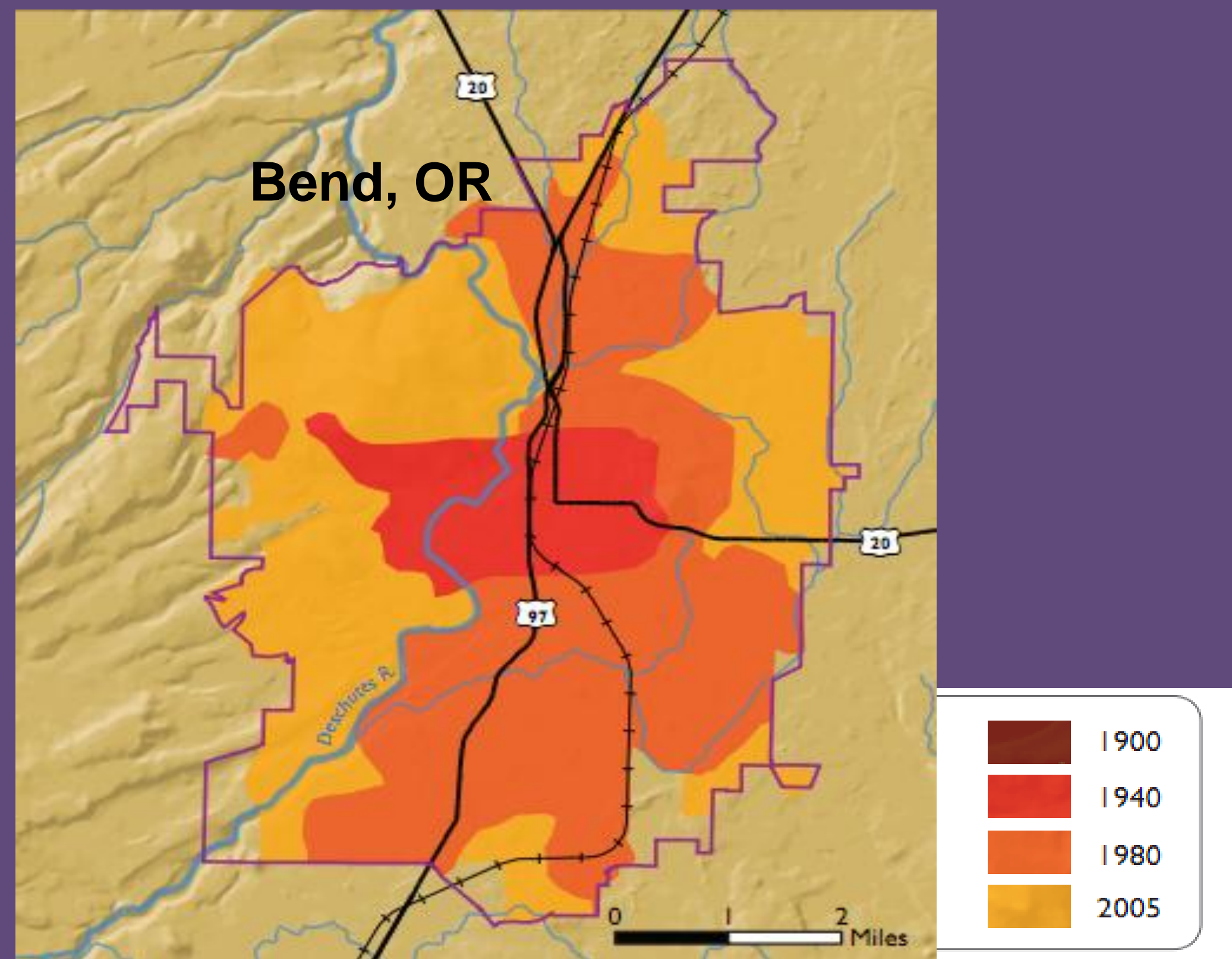


#18 Applying Geography to Interpret the Present and Plan for the Future

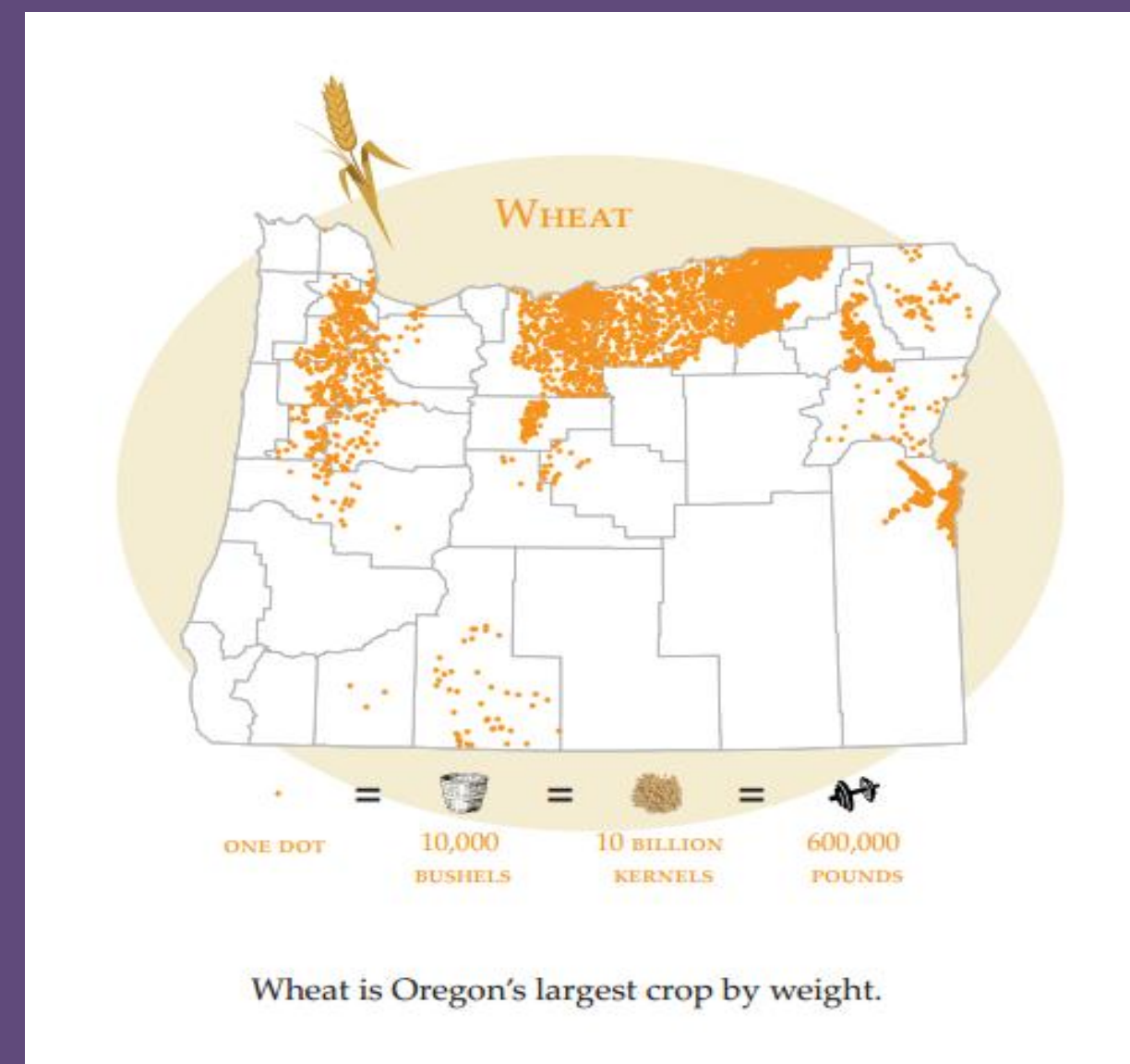


What factors influenced westward expansion?

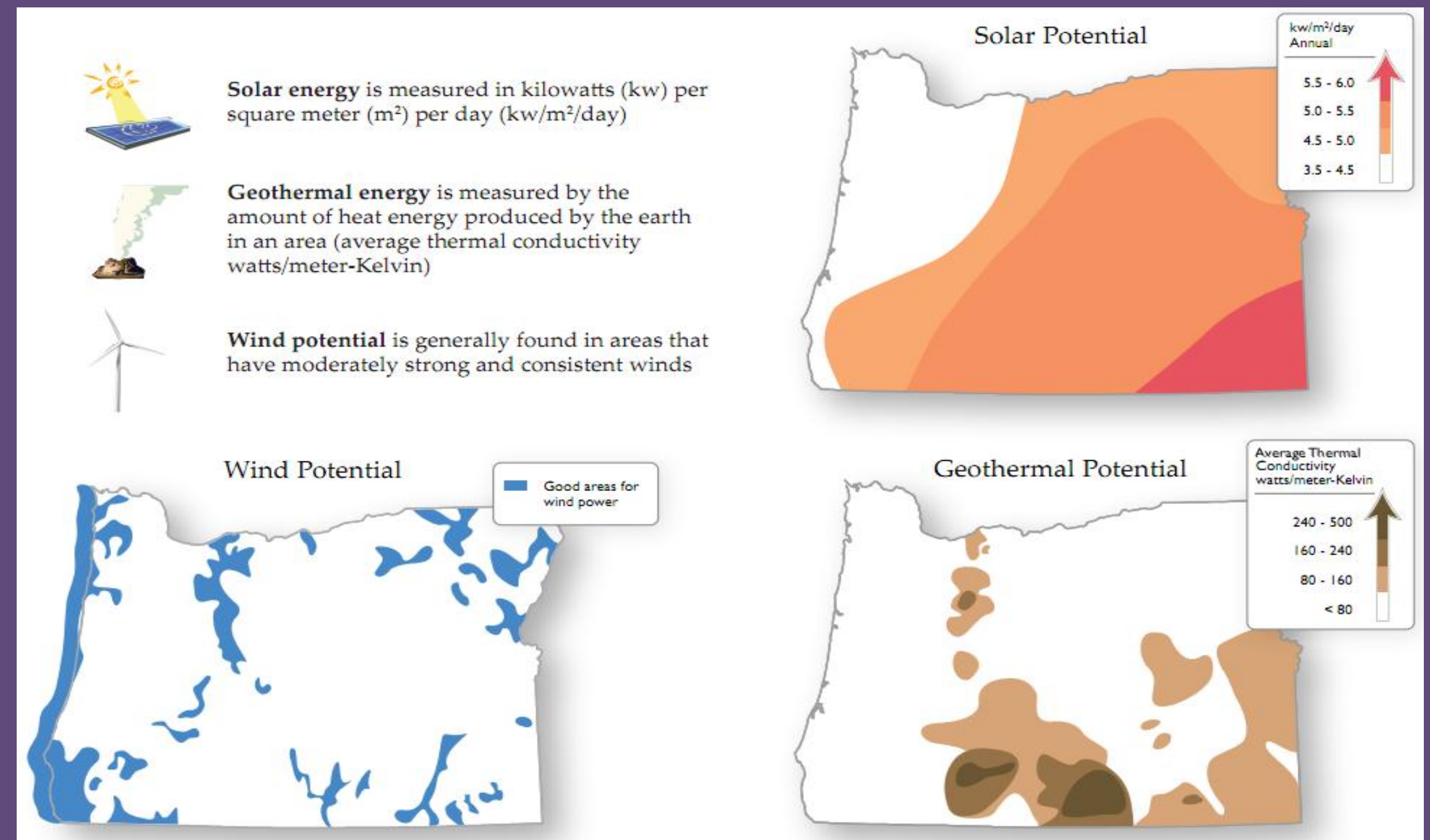
Essential Element #6



Why would a city grow over time?



Where is good agricultural land located in Oregon?



Where are the places for new energy resources?