

2-1990

Population Estimates for Oregon 1980-1989

Population Research Center, Portland State University

Follow this and additional works at: <https://pdxscholar.library.pdx.edu/populationreports>



Part of the [Urban Studies and Planning Commons](#)

Let us know how access to this document benefits you.

Recommended Citation

Population Research Center, Portland State University, "Population Estimates for Oregon 1980-1989" (1990). *Oregon Population Estimates and Reports*. 66.
<https://pdxscholar.library.pdx.edu/populationreports/66>

This Report is brought to you for free and open access. It has been accepted for inclusion in Oregon Population Estimates and Reports by an authorized administrator of PDXScholar. Please contact us if we can make this document more accessible: pdxscholar@pdx.edu.

**POPULATION ESTIMATES FOR
OREGON
1980 - 1989**

Center for Population Research and Census
School of Urban and Public Affairs
Portland State University
Portland, Oregon 97207-0751

February, 1990

TABLE OF CONTENTS

Summary 1

TABLES

1. Population Estimates of Oregon by Area Type
and Specific Metropolitan Areas: 1980 - 1989 3

2. Population Estimates for Counties and Cities: 1980 - 1989 4

3. Population of Oregon Cities by Alphabetical
Order: April 1, 1980 and July 1, 1989 12

4. Population of Oregon Cities by Population
Size: July 1, 1989 14

5. Total Annexed Population for Oregon Cities
by Alphabetical Order: April 1, 1980 - July 1, 1989 15

6. Components of Population Change by County: 1980 - 1989 16

7. Population Estimates for Oregon and its Counties
by Age and Sex: July 1, 1989 17

8. Estimates of the Population Ages 0-17, 18-64, and 65+
for Oregon and its Counties: July 1, 1989 20

FIGURES

1. July 1, 1989 Population Estimates 21

2. Percentage Change in Population: 1980 - 1989 22

SUMMARY

This report provides population estimates for Oregon and its counties and cities for the years 1980 through 1989. As mandated by Oregon law, the Center for Population Research and Census at Portland State University, acting on behalf of the State Board of Higher Education, annually estimates the July 1 population for each incorporated city and county in Oregon. These figures must be certified to the Secretary of State by December 15. When certified the population estimates are used in the allocation of certain state tax revenues to cities and counties.

The following discussion highlights some of the changes in Oregon's population since 1980. The July 1, 1989 population estimate for Oregon is 2,791,000. This is an increase of an estimated 158,000 residents from the figure of 2,633,156 persons recorded on April 1, 1980, the date of the last U.S. Decennial Census. Oregon's population has been growing at a much slower pace during the 1980's than that of the U.S. (6.0% versus 9.6%). Additionally, Oregon's growth rate in the 1980's is less than half that of its neighboring states of California (22.8%) and Washington (15.2%).

Oregon's population is not equally distributed throughout the state. Approximately 87% of the state's population is located west of the Cascade Range. Portland is the largest city with 432,175 persons. Portland's metropolitan area, the Primary Metropolitan Statistical Area (PMSA), which consists of Multnomah, Washington, Clackamas, and Yamhill Counties has an estimated 1,202,200 residents, or 43% of the state's population as of July 1, 1989.

Virtually all of the population increase in the 1980's has occurred west of the Cascade Range. Although the total population east of the Cascade Range has changed little since 1980, Deschutes County did experience significant growth (+8500) while 13 of the other 17 counties actually lost population. However, the population reduction in these 13 counties was generally small as no county lost more than 1000 residents in the 1980's. A significant proportion of Oregon's population growth (61%) has occurred in the Portland Metropolitan Area. Washington County has recorded the largest increase (+49,000) with the other Portland area counties also experiencing significant growth: Clackamas (+23,500), Multnomah (+18,500), and Yamhill (+5,400).

The population estimates for 1989 show that Multnomah County has about twice as many residents as Washington County, the second most populous county (581,000 to 295,000). During the 1980's Washington replaced Lane as the second most populous county. As of July 1, 1989 Washington County had an estimated 15,000 more persons than Lane County (295,000 to 280,000).

The change in Oregon's population since 1980 is the result of two factors: natural increase (births minus deaths) and net migration. Natural increase has accounted for about 160,000 new Oregonians whereas there has been a net out-migration of about 2,000 persons in the 1980's. This has resulted in a net gain to Oregon of about 158,000 persons. Natural increase is relatively constant from one year to another, whereas migration can fluctuate significantly from year to year. The volatility of migration is illustrated by the inconsistent population change in Oregon from 1980 through 1986. For example, Oregon gained population in 1980, 1983, and 1984 whereas it lost population in 1981, 1982, and 1985.

Oregon has gained population in each of the last three years. In particular, Oregon's population has increased by about 101,000 persons during the past two years owing mainly to a positive net migration to Oregon of about 71,000 persons. The recent influx of migrants is reminiscent of the heavy immigration occurring in Oregon during the 1970's.

Similar to the U.S. pattern, Oregon's population has become older during the 1980's as evidenced by the increase in the median age of the population from 30.2 to 33.8 years old. The growth of the elderly population (persons aged 65+) has been particularly dramatic and is more than triple the average population growth of the state (19.1% to 6.0%). The proportion of the population aged 65 and older reached 13.7%, up from 11.5% on April 1, 1980. This represents an increase of an estimated 79,400 elderly persons since 1980. As of July 1, 1989 Oregon has an estimated 382,700 persons aged 65 and older. Increases in the elderly population have occurred throughout the state as each of the 36 counties has a greater proportion of their population aged 65 and older in 1989 than in 1980. As in 1980, Benton County currently has the lowest proportion of elderly (9.2%). Curry County has replaced Wheeler County in having the highest proportion of elderly. In 1980, Wheeler was the only county in which the proportion of the elderly exceeded 17.0%. By 1989, eight counties exceeded this figure and in three of these counties over one-fifth of the population was aged 65 or older: Curry (23.2%), Wheeler (21.7%), and Josephine (20.2%).

Tables 1 through 8 and figures 1 and 2 provide the reader with a more detailed analysis of Oregon's current population as well as an historical look at its population during the 1980's.

Please direct any suggestions or comments regarding this publication to: Howard Wineberg, Center for Population Research and Census, Portland State University, P.O. Box 751, Portland, Oregon 97207. Telephone: (503) 725-3922.

Table 1. Population Estimates of Oregon by Area Type and Specific Metropolitan Areas: 1980-1989

| | State | Incorporated | Unincorporated | Metropolitan | Nonmetropolitan |
|---------------|-----------|--------------|----------------|--------------|-----------------|
| April 1, 1980 | 2,633,156 | 1,472,007 | 1,161,149 | 1,707,995 | 925,161 |
| July 1, 1980 | 2,639,915 | 1,478,711 | 1,161,204 | 1,712,560 | 927,355 |
| July 1, 1981 | 2,660,735 | 1,495,446 | 1,165,289 | 1,727,080 | 933,655 |
| July 1, 1982 | 2,656,185 | 1,488,783 | 1,167,402 | 1,782,660 | 873,525 |
| July 1, 1983 | 2,635,000 | 1,502,098 | 1,132,902 | 1,766,400 | 868,600 |
| July 1, 1984 | 2,660,000 | 1,524,708 | 1,135,292 | 1,784,400 | 875,600 |
| July 1, 1985 | 2,675,800 | 1,547,808 | 1,127,992 | 1,801,050 | 874,750 |
| July 1, 1986 | 2,661,500 | 1,577,548 | 1,083,952 | 1,799,650 | 861,850 |
| July 1, 1987 | 2,690,000 | 1,630,538 | 1,059,462 | 1,825,200 | 864,800 |
| July 1, 1988 | 2,741,000 | 1,670,268 | 1,070,732 | 1,862,900 | 878,100 |
| July 1, 1989 | 2,791,000 | 1,700,738 | 1,090,262 | 1,899,000 | 892,000 |

Specific Metropolitan Areas

| | Portland PMSA | Eugene-Springfield MSA | Medford MSA | Salem MSA |
|---------------|------------------|---------------------------|----------------|--------------|
| April 1, 1980 | 1,105,750 | 275,226 | 132,456 | 249,895 |
| July 1, 1980 | 1,108,700 | 275,200 | 132,750 | 251,510 |
| July 1, 1981 | 1,118,300 | 275,000 | 133,700 | 256,380 |
| July 1, 1982 | 1,125,875 | 270,650 | 133,725 | 252,410 |
| July 1, 1983 | 1,114,700 | 267,900 | 133,350 | 250,450 |
| July 1, 1984 | 1,125,800 | 268,500 | 135,100 | 255,000 |
| July 1, 1985 | 1,135,600 | 269,500 | 137,900 | 258,050 |
| July 1, 1986 | 1,144,800 | 261,650 | 138,400 | 254,800 |
| July 1, 1987 | 1,155,500 | 267,700 | 141,700 | 260,300 |
| July 1, 1988 | 1,179,500 | 273,700 | 143,400 | 266,300 |
| July 1, 1989 | 1,202,200 | 280,000 | 145,000 | 271,800 |

Portland PMSA consists of Clackamas, Multnomah, Washington, and Yamhill Counties

Eugene-Springfield MSA consists of Lane County

Medford MSA consists of Jackson County

Salem MSA consists of Marion and Polk Counties

Table 2. Population Estimates for Counties and Cities: 1980-1989

| County and City | July 1 Certified Population Estimates | | | | Revised July 1 Certified Population Estimates | | | | | | Census 4/1/80 |
|-----------------|---------------------------------------|--------|--------|--------|-----------------------------------------------|--------|--------|--------|--------|--------|---------------|
| | 1989 | 1988 | 1987 | 1986 | 1985 | 1984 | 1983 | 1982 | 1981 | 1980 | |
| BAKER | 15350 | 15150 | 15300 | 15500 | 15600 | 16000 | 16150 | 16240 | 16300 | 16175 | 16134 |
| Baker City | 9285 | 9325 | 9325 | 9385 | 9490 | 9510 | 9380 | 9690 | 9580 | 9500 | 9471 |
| Greenhorn | 3 | 3 | 3 | 3 | 3 | 3 | 3 | 3 | 3 | 3 | 3 |
| Haines | 420 | 415 | 395 | 395 | 395 | 395 | 390 | 355 | 350 | 345 | 341 |
| Halfway | 395 | 380 | 375 | 395 | 410 | 400 | 400 | 375 | 385 | 380 | 380 |
| Huntington | 535 | 525 | 530 | 540 | 555 | 550 | 550 | 550 | 550 | 540 | 539 |
| Richland | 175 | 210 | 210 | 205 | 190 | 180 | 180 | 180 | 185 | 180 | 181 |
| Sumpter | 150 | 155 | 155 | 145 | 150 | 140 | 140 | 140 | 145 | 135 | 133 |
| Unity | 110 | 105 | 110 | 105 | 110 | 110 | 110 | 110 | 115 | 115 | 115 |
| Uninc. | 4277 | 4032 | 4197 | 4327 | 4297 | 4712 | 4997 | 4837 | 4987 | 4977 | 4974 |
| BENTON | 71000 | 70100 | 69200 | 68100 | 69100 | 68500 | 68100 | 69600 | 70050 | 68700 | 68211 |
| Adair Village | 525 | 530 | 530 | 530 | 560 | 590 | 590 | 580 | 590 | 590 | 589 |
| Corvallis | 43715 | 42520 | 41800 | 42035 | 41580 | 41525 | 41570 | 42440 | 42275 | 41300 | 40960 |
| Monroe | 480 | 480 | 460 | 455 | 460 | 460 | 460 | 470 | 475 | 425 | 412 |
| Philomath | 2720 | 2675 | 2675 | 2640 | 2640 | 2635 | 2625 | 2650 | 2685 | 2675 | 2673 |
| Uninc. | 23554 | 23889 | 23729 | 22434 | 23854 | 23284 | 22849 | 23454 | 24019 | 23704 | 23571 |
| CLACKAMAS | 265500 | 262200 | 255100 | 248200 | 248200 | 246300 | 243600 | 245100 | 245100 | 243000 | 241911 |
| Barlow | 120 | 110 | 110 | 110 | 100 | 100 | 100 | 100 | 105 | 105 | 105 |
| Canby | 8315 | 8295 | 8070 | 7835 | 7750 | 7700 | 7600 | 7670 | 7735 | 7680 | 7659 |
| Estacada | 1945 | 1950 | 1960 | 1970 | 1910 | 1725 | 1665 | 1720 | 1755 | 1500 | 1419 |
| Gladstone | 9685 | 9780 | 9680 | 9570 | 9570 | 9600 | 9445 | 9680 | 9805 | 9575 | 9500 |
| Happy Valley | 1530 | 1505 | 1505 | 1470 | 1465 | 1460 | 1480 | 1480 | 1480 | 1495 | 1499 |
| Johnson City | 480 | 420 | 380 | 380 | 390 | 375 | 365 | 350 | 350 | 375 | 378 |
| Lake Oswego | 29425 | 28360 | 26985 | 26035 | 24200 | 23500 | 22715 | 22810 | 22940 | 22630 | 22527 |
| Milwaukie | 18830 | 19045 | 18435 | 17685 | 17375 | 17475 | 17350 | 17720 | 17930 | 17930 | 17931 |
| Molalla | 3235 | 3230 | 3215 | 3180 | 3100 | 3090 | 3025 | 3080 | 3100 | 3020 | 2992 |
| Oregon City | 14975 | 15030 | 14770 | 14360 | 14500 | 14440 | 14280 | 14610 | 14920 | 14730 | 14673 |
| Rivergrove | 335 | 330 | 315 | 310 | 310 | 320 | 320 | 325 | 325 | 320 | 314 |
| Sandy | 3735 | 3825 | 3630 | 3560 | 3530 | 3500 | 3465 | 3425 | 3275 | 2960 | 2905 |
| West Linn | 14270 | 14020 | 13660 | 13130 | 12950 | 12620 | 12410 | 12380 | 11810 | 11440 | 11358 |
| Wilsonville | 5800 | 5025 | 4285 | 4180 | 3700 | 3475 | 3320 | 3390 | 3385 | 3035 | 2920 |
| Uninc. | 153455 | 151885 | 148682 | 145120 | 147950 | 147492 | 146629 | 146929 | 146735 | 146743 | 146265 |
| CLATSOP | 35200 | 34000 | 33100 | 32900 | 32900 | 32900 | 32750 | 32700 | 32600 | 32500 | 32489 |
| Astoria | 10160 | 10180 | 10090 | 9800 | 9820 | 9800 | 9775 | 9950 | 9900 | 9975 | 9998 |
| Cannon Beach | 1280 | 1270 | 1255 | 1235 | 1250 | 1210 | 1215 | 1205 | 1205 | 1195 | 1187 |
| Gearhart | 1120 | 1100 | 1090 | 1080 | 1000 | 990 | 975 | 980 | 975 | 970 | 967 |
| Hammond | 600 | 585 | 560 | 550 | 525 | 520 | 500 | 510 | 505 | 510 | 516 |
| Seaside | 5780 | 5735 | 5600 | 5580 | 5300 | 5235 | 5235 | 5235 | 5220 | 5200 | 5193 |
| Warrenton | 2545 | 2535 | 2525 | 2510 | 2475 | 2460 | 2470 | 2460 | 2490 | 2490 | 2493 |
| Uninc. | 13715 | 12595 | 11980 | 12145 | 12530 | 12685 | 12580 | 12360 | 12305 | 12160 | 12135 |
| COLUMBIA | 37300 | 36800 | 36100 | 36100 | 36100 | 36200 | 36000 | 36200 | 36150 | 35775 | 35646 |
| Clatskanie | 1745 | 1780 | 1745 | 1690 | 1690 | 1680 | 1680 | 1675 | 1625 | 1640 | 1648 |
| Columbia City | 890 | 870 | 815 | 795 | 750 | 735 | 710 | 700 | 690 | 680 | 678 |
| Prescott | 65 | 70 | 65 | 65 | 70 | 70 | 70 | 70 | 70 | 70 | 73 |
| Rainier | 1630 | 1635 | 1615 | 1615 | 1560 | 1590 | 1590 | 1610 | 1620 | 1645 | 1655 |
| St. Helens | 7580 | 7525 | 7505 | 7465 | 7260 | 7220 | 7190 | 7200 | 7035 | 7055 | 7064 |
| Scappoose | 3540 | 3505 | 3445 | 3495 | 3410 | 3280 | 3270 | 3285 | 3260 | 3225 | 3213 |
| Vernonia | 1750 | 1740 | 1740 | 1750 | 1715 | 1730 | 1750 | 1760 | 1755 | 1775 | 1785 |
| Uninc. | 20100 | 19675 | 19170 | 19225 | 19645 | 19895 | 19740 | 19900 | 20095 | 19685 | 19530 |

| County and City | July 1 Certified Population Estimates | | | | Revised July 1 Certified Population Estimates | | | | | | Census 4/1/80 |
|--------------------|------------------------------------------------|-------|-------|-------|--------------------------------------------------------|-------|-------|-------|-------|-------|------------------|
| | 1989 | 1988 | 1987 | 1986 | 1985 | 1984 | 1983 | 1982 | 1981 | 1980 | |
| COOS | 60300 | 58800 | 57500 | 57500 | 60150 | 61000 | 61450 | 61750 | 63300 | 63850 | 64047 |
| Bandon | 2535 | 2490 | 2465 | 2380 | 2330 | 2270 | 2300 | 2360 | 2430 | 2340 | 2311 |
| Coos Bay | 14220 | 14220 | 14290 | 14330 | 14695 | 14770 | 13620 | 13710 | 14275 | 14390 | 14424 |
| Coquille | 4310 | 4175 | 3980 | 4045 | 4220 | 4275 | 4300 | 4350 | 4500 | 4485 | 4481 |
| Eastside | ## | ## | ## | ## | ## | ## | 1480 | 1500 | 1570 | 1590 | 1601 |
| Lakeside | 1500 | 1425 | 1425 | 1395 | 1420 | 1405 | 1440 | 1425 | 1500 | 1450 | 1453 |
| Myrtle Point | 2665 | 2595 | 2585 | 2580 | 2700 | 2720 | 2725 | 2925 | 2990 | 2890 | 2859 |
| North Bend | 9160 | 8850 | 8755 | 8770 | 9135 | 9110 | 9200 | 9320 | 9670 | 9750 | 9779 |
| Powers | 790 | 760 | 745 | 740 | 775 | 775 | 745 | 775 | 800 | 810 | 819 |
| Uninc. | 25120 | 24285 | 23255 | 23260 | 24875 | 25675 | 25640 | 25385 | 25565 | 26145 | 26320 |
| CROOK | 13600 | 13300 | 13500 | 13500 | 13400 | 13000 | 12950 | 12900 | 13200 | 13100 | 13091 |
| Prineville | 5315 | 5410 | 5445 | 5455 | 5410 | 5280 | 5220 | 5275 | 5275 | 5265 | 5276 |
| Uninc. | 8285 | 7890 | 8055 | 8045 | 7990 | 7720 | 7730 | 7625 | 7925 | 7835 | 7815 |
| CURRY | 19200 | 18400 | 17200 | 16900 | 16900 | 17100 | 17400 | 17200 | 17300 | 17100 | 16992 |
| Brookings | 4465 | 4185 | 3615 | 3500 | 3470 | 3375 | 3410 | 3420 | 3490 | 3410 | 3384 |
| Gold Beach | 1600 | 1570 | 1585 | 1585 | 1590 | 1575 | 1525 | 1520 | 1605 | 1540 | 1515 |
| Port Orford | 1060 | 1065 | 1020 | 1035 | 1020 | 1000 | 1020 | 1080 | 1105 | 1100 | 1061 |
| Uninc. | 12075 | 11580 | 10980 | 10780 | 10820 | 11150 | 11445 | 11180 | 11100 | 11050 | 11032 |
| DESCHUTES | 70600 | 68700 | 65600 | 65400 | 65400 | 64000 | 63300 | 64350 | 63650 | 62500 | 62142 |
| Bend | 19510 | 18970 | 18700 | 18575 | 18450 | 18270 | 17840 | 17800 | 17425 | 17300 | 17263 |
| Redmond | 7000 | 6950 | 6850 | 6830 | 6740 | 6675 | 6605 | 6615 | 6575 | 6480 | 6452 |
| Sisters | 820 | 770 | 745 | 725 | 740 | 720 | 730 | 730 | 690 | 695 | 696 |
| Uninc. | 43270 | 42010 | 39305 | 39270 | 39470 | 38335 | 38125 | 39205 | 38960 | 38025 | 37731 |
| DOUGLAS | 95000 | 93000 | 93000 | 92700 | 92150 | 91400 | 90400 | 92050 | 92300 | 93400 | 93748 |
| Canyonville | 1370 | 1350 | 1345 | 1315 | 1270 | 1260 | 1260 | 1260 | 1265 | 1285 | 1288 |
| Drain | 1095 | 1070 | 1085 | 1085 | 1070 | 1060 | 1070 | 1085 | 1140 | 1140 | 1148 |
| Elkton | 170 | 175 | 165 | 165 | 170 | 160 | 160 | 155 | 160 | 155 | 155 |
| Glendale | 790 | 785 | 790 | 725 | 720 | 715 | 715 | 700 | 675 | 700 | 712 |
| Myrtle Creek | 3230 | 3225 | 3235 | 3245 | 3200 | 3170 | 3180 | 3235 | 3345 | 3360 | 3365 |
| Oakland | 880 | 860 | 860 | 865 | 850 | 850 | 850 | 860 | 880 | 885 | 886 |
| Reedsport | 5030 | 5000 | 4960 | 4915 | 4875 | 4885 | 4860 | 4880 | 4935 | 4970 | 4984 |
| Riddle | 1135 | 1115 | 1135 | 1145 | 1115 | 1115 | 1105 | 1125 | 1200 | 1250 | 1265 |
| Roseburg | 16635 | 16240 | 15930 | 15890 | 16025 | 15800 | 15620 | 15880 | 16200 | 16530 | 16644 |
| Sutherlin | 4970 | 4500 | 4370 | 4375 | 4320 | 4280 | 4280 | 4350 | 4480 | 4540 | 4560 |
| Winston | 3640 | 3585 | 3505 | 3425 | 3380 | 3290 | 3260 | 3230 | 3300 | 3340 | 3359 |
| Yoncalla | 835 | 790 | 800 | 800 | 870 | 840 | 815 | 815 | 810 | 805 | 805 |
| Uninc. | 55220 | 54305 | 54820 | 54750 | 54285 | 53975 | 53225 | 54475 | 53910 | 54440 | 54577 |
| GILLIAM | 1850 | 1850 | 1850 | 1800 | 1900 | 1950 | 1970 | 1960 | 2025 | 2050 | 2057 |
| Arlington | 470 | 440 | 425 | 425 | 450 | 440 | 450 | 455 | 500 | 515 | 521 |
| Condon | 710 | 715 | 715 | 725 | 720 | 710 | 725 | 750 | 780 | 780 | 783 |
| Lonerock | 15 | 25 | 25 | 20 | 25 | 20 | 25 | 25 | 26 | 26 | 26 |
| Uninc. | 655 | 670 | 685 | 630 | 705 | 780 | 770 | 730 | 719 | 729 | 727 |

| County and City | July 1 Certified Population Estimates | | | | Revised July 1 Certified Population Estimates | | | | | | Census |
|--------------------|------------------------------------------------|--------|--------|--------|--------------------------------------------------------|--------|--------|--------|--------|--------|--------|
| | 1989 | 1988 | 1987 | 1986 | 1985 | 1984 | 1983 | 1982 | 1981 | 1980 | 4/1/80 |
| GRANT | 8300 | 8350 | 8500 | 8350 | 8230 | 8050 | 8000 | 7970 | 8150 | 8200 | 8210 |
| Canyon City | 665 | 660 | 675 | 690 | 610 | 615 | 615 | 615 | 620 | 635 | 639 |
| Dayville | 205 | 210 | 220 | 215 | 205 | 205 | 205 | 205 | 220 | 200 | 199 |
| Granite | 20 | 20 | 10 | 15 | 15 | 15 | 15 | 15 | 17 | 17 | 17 |
| John Day | 2075 | 2130 | 2155 | 2105 | 1985 | 1985 | 1985 | 1975 | 2005 | 2010 | 2012 |
| Long Creek | 265 | 260 | 265 | 260 | 245 | 245 | 240 | 235 | 250 | 250 | 252 |
| Monument | 180 | 185 | 185 | 180 | 180 | 190 | 190 | 190 | 195 | 195 | 192 |
| Mt. Vernon | 560 | 545 | 620 | 620 | 620 | 610 | 530 | 530 | 605 | 580 | 569 |
| Prairie City | 1185 | 1175 | 1195 | 1185 | 1125 | 1115 | 1100 | 1080 | 1100 | 1105 | 1106 |
| Seneca | 190 | 285 | 290 | 285 | 265 | 270 | 270 | 265 | 280 | 285 | 285 |
| Uninc. | 2955 | 2880 | 2885 | 2795 | 2980 | 2800 | 2850 | 2860 | 2858 | 2923 | 2939 |
| HARNEY | 7400 | 7400 | 7200 | 7100 | 7350 | 7250 | 7250 | 7515 | 8000 | 8230 | 8314 |
| Burns | 2915 | 2835 | 2765 | 2725 | 2830 | 2810 | 2800 | 2895 | 3475 | 3550 | 3579 |
| Hines | 1490 | 1485 | 1445 | 1450 | 1470 | 1440 | 1410 | 1455 | 1590 | 1620 | 1632 |
| Uninc. | 2995 | 3080 | 2990 | 2925 | 3050 | 3000 | 3040 | 3165 | 2935 | 3060 | 3103 |
| HOOD RIVER | 17000 | 16500 | 16500 | 16200 | 16350 | 16400 | 16200 | 15870 | 15725 | 15800 | 15835 |
| Cascade Locks | 935 | 845 | 830 | 825 | 820 | 815 | 815 | 795 | 810 | 830 | 838 |
| Hood River | 4640 | 4520 | 4520 | 4520 | 4490 | 4475 | 4450 | 4370 | 4300 | 4320 | 4329 |
| Uninc. | 11425 | 11135 | 11150 | 10855 | 11040 | 11110 | 10935 | 10705 | 10615 | 10650 | 10668 |
| JACKSON | 145000 | 143400 | 141700 | 138400 | 137900 | 135100 | 133350 | 133725 | 133700 | 132750 | 132456 |
| Ashland | 16740 | 16310 | 16010 | 15855 | 15860 | 15600 | 15360 | 15180 | 15230 | 14940 | 14943 |
| Butte Falls | 480 | 485 | 480 | 470 | 450 | 445 | 445 | 445 | 445 | 430 | 428 |
| Central Point | 7215 | 7200 | 7095 | 6945 | 6740 | 6525 | 6425 | 6370 | 6325 | 6350 | 6357 |
| Eagle Point | 3115 | 3170 | 3150 | 3050 | 3010 | 2940 | 2890 | 2800 | 2800 | 2775 | 2764 |
| Gold Hill | 965 | 960 | 935 | 920 | 910 | 890 | 890 | 895 | 900 | 900 | 904 |
| Jacksonville | 2195 | 2210 | 2085 | 2020 | 1990 | 1950 | 1950 | 1970 | 2000 | 2020 | 2030 |
| Medford | 45290 | 45000 | 43875 | 42460 | 41975 | 40950 | 40225 | 40000 | 40215 | 39760 | 39746 |
| Phoenix | 2990 | 2950 | 2810 | 2590 | 2510 | 2425 | 2340 | 2350 | 2350 | 2320 | 2309 |
| Rogue River | 1855 | 1855 | 1720 | 1645 | 1440 | 1385 | 1370 | 1365 | 1360 | 1320 | 1308 |
| Shady Cove | 1335 | 1305 | 1235 | 1195 | 1190 | 1170 | 1170 | 1130 | 1120 | 1100 | 1097 |
| Talent | 3080 | 2875 | 2850 | 2790 | 2660 | 2575 | 2575 | 2580 | 2550 | 2570 | 2577 |
| Uninc. | 59740 | 59080 | 59455 | 58460 | 59165 | 58245 | 57710 | 58640 | 58405 | 58265 | 57993 |
| JEFFERSON | 12100 | 11900 | 11800 | 12000 | 12150 | 12200 | 12050 | 12225 | 11950 | 11700 | 11599 |
| Culver | 540 | 520 | 505 | 515 | 505 | 505 | 500 | 510 | 510 | 510 | 514 |
| Madras | 2895 | 2295 | 2270 | 2340 | 2320 | 2260 | 2250 | 2320 | 2290 | 2250 | 2235 |
| Metolius | 465 | 470 | 450 | 460 | 455 | 450 | 450 | 470 | 460 | 450 | 451 |
| Uninc. | 8200 | 8615 | 8575 | 8685 | 8870 | 8985 | 8850 | 8925 | 8690 | 8490 | 8399 |
| JOSEPHINE | 64200 | 64000 | 61700 | 61450 | 61500 | 60300 | 59250 | 59000 | 61200 | 59400 | 58855 |
| Cave Junction | 1235 | 1250 | 1175 | 1170 | 1150 | 1110 | 1085 | 1080 | 1080 | 1040 | 1023 |
| Grants Pass | 16990 | 16930 | 16200 | 15975 | 15350 | 14825 | 14665 | 14735 | 15280 | 15160 | 15032 |
| Uninc. | 45975 | 45820 | 44325 | 44305 | 45000 | 44365 | 43500 | 43185 | 44840 | 43200 | 42800 |
| KLAMATH | 58500 | 57300 | 56900 | 56700 | 57550 | 58200 | 58350 | 59200 | 58625 | 59000 | 59117 |
| Bonanza | 325 | 310 | 315 | 315 | 325 | 320 | 320 | 320 | 295 | 275 | 270 |
| Chiloquin | 750 | 755 | 750 | 750 | 770 | 785 | 755 | 770 | 775 | 775 | 778 |
| Klamath Falls | 17210 | 17220 | 17125 | 17030 | 17350 | 17430 | 16850 | 17100 | 16770 | 16700 | 16661 |
| Malin | 600 | 610 | 615 | 615 | 620 | 615 | 610 | 525 | 530 | 535 | 539 |
| Merrill | 810 | 820 | 830 | 830 | 845 | 855 | 800 | 800 | 800 | 800 | 809 |
| Uninc. | 38805 | 37585 | 37265 | 37160 | 37640 | 38195 | 39015 | 39685 | 39455 | 39915 | 40060 |

| County and City | July 1 Certified Population Estimates | | | | Revised July 1 Certified Population Estimates | | | | | | Census 4/1/80 |
|--------------------|------------------------------------------------|--------|--------|--------|--------------------------------------------------------|--------|--------|--------|--------|--------|------------------|
| | 1989 | 1988 | 1987 | 1986 | 1985 | 1984 | 1983 | 1982 | 1981 | 1980 | |
| LAKE | 7400 | 7300 | 7300 | 7300 | 7450 | 7600 | 7500 | 7625 | 7600 | 7550 | 7532 |
| Lakeview | 2725 | 2750 | 2790 | 2785 | 2755 | 2755 | 2750 | 2810 | 2740 | 2760 | 2770 |
| Paisley | 365 | 320 | 335 | 315 | 360 | 360 | 360 | 345 | 350 | 345 | 343 |
| Uninc. | 4310 | 4230 | 4175 | 4200 | 4335 | 4485 | 4390 | 4470 | 4510 | 4445 | 4419 |
| LANE | 280000 | 273700 | 267700 | 261650 | 269500 | 268500 | 267900 | 270650 | 275000 | 275200 | 275226 |
| Coburg | 680 | 665 | 650 | 630 | 650 | 645 | 680 | 685 | 700 | 700 | 699 |
| Cottage Grove | 6945 | 6915 | 6905 | 6920 | 7090 | 7035 | 7090 | 7190 | 7325 | 7190 | 7148 |
| Creswell | 2080 | 1975 | 1915 | 1850 | 1895 | 1860 | 1860 | 1820 | 1805 | 1795 | 1770 |
| Dunes City | 1225 | 1180 | 1180 | 1145 | 1170 | 1135 | 1130 | 1120 | 1130 | 1125 | 1124 |
| Eugene | 109785 | 108770 | 107485 | 106480 | 106100 | 105400 | 103100 | 104000 | 106100 | 105750 | 105664 |
| Florence | 5075 | 5020 | 4980 | 4955 | 4645 | 4565 | 4505 | 4375 | 4475 | 4425 | 4411 |
| Junction City | 3205 | 3160 | 3105 | 3045 | 3050 | 3025 | 3025 | 3170 | 3250 | 3300 | 3320 |
| Lowell | 720 | 705 | 705 | 705 | 705 | 650 | 650 | 670 | 650 | 660 | 661 |
| Oakridge | 3645 | 3465 | 3515 | 3460 | 3580 | 3500 | 3470 | 3560 | 3680 | 3680 | 3680 |
| Springfield | 41460 | 41080 | 40600 | 40550 | 40690 | 39965 | 39925 | 40850 | 41540 | 41600 | 41621 |
| Veneta | 2470 | 2365 | 2330 | 2290 | 2335 | 2345 | 2355 | 2355 | 2410 | 2440 | 2449 |
| Westfir | 285 | 285 | 285 | 285 | 300 | 295 | 295 | 300 | 305 | 310 | 312 |
| Uninc. | 102425 | 98115 | 94045 | 89335 | 97290 | 98080 | 99815 | 100555 | 101630 | 102225 | 102367 |
| LINCOLN | 39500 | 38800 | 37600 | 36900 | 37230 | 37300 | 36750 | 36600 | 35530 | 35330 | 35264 |
| Depoe Bay | 875 | 865 | 835 | 810 | 825 | 800 | 785 | 785 | 745 | 730 | 723 |
| Lincoln City | 6280 | 6340 | 6155 | 6035 | 6060 | 5840 | 5820 | 5800 | 5575 | 5500 | 5469 |
| Newport | 8710 | 8685 | 8455 | 8305 | 8350 | 8135 | 7950 | 7850 | 7660 | 7555 | 7519 |
| Siletz | 1080 | 1060 | 1045 | 1015 | 1025 | 1000 | 985 | 995 | 965 | 990 | 1001 |
| Toledo | 3240 | 3230 | 3200 | 3215 | 3275 | 3225 | 3215 | 3215 | 3190 | 3160 | 3151 |
| Waldport | 1675 | 1670 | 1610 | 1570 | 1590 | 1545 | 1530 | 1360 | 1315 | 1285 | 1274 |
| Yachats | 635 | 620 | 575 | 560 | 560 | 520 | 510 | 510 | 485 | 485 | 482 |
| Uninc. | 17005 | 16330 | 15725 | 15390 | 15545 | 16235 | 15955 | 16085 | 15595 | 15625 | 15645 |
| LINN | 90000 | 88800 | 87000 | 86050 | 89000 | 89900 | 89350 | 88850 | 90300 | 89750 | 89495 |
| Albany | 28030 | 28020 | 28060 | 27950 | 27900 | 27900 | 27500 | 27450 | 27100 | 26850 | 26511 |
| Brownsville | 1285 | 1280 | 1255 | 1240 | 1255 | 1280 | 1265 | 1250 | 1280 | 1265 | 1261 |
| Halsey | 685 | 680 | 665 | 665 | 680 | 680 | 680 | 680 | 690 | 690 | 693 |
| Harrisburg | 1915 | 1860 | 1820 | 1815 | 1840 | 1840 | 1850 | 1825 | 1800 | 1860 | 1881 |
| Lebanon | 10485 | 10475 | 10265 | 10180 | 10270 | 10380 | 10380 | 10350 | 10550 | 10440 | 10413 |
| Lyons | 935 | 910 | 875 | 865 | 870 | 880 | 880 | 875 | 900 | 885 | 877 |
| Mill City | 1560 | 1545 | 1510 | 1500 | 1520 | 1535 | 1535 | 1520 | 1560 | 1560 | 1565 |
| Millersburg | 575 | 565 | 550 | 545 | 550 | 555 | 545 | 545 | 560 | 560 | 562 |
| Scio | 610 | 600 | 575 | 570 | 590 | 580 | 580 | 580 | 580 | 580 | 579 |
| Sodaville | 180 | 190 | 190 | 190 | 180 | 185 | 185 | 200 | 200 | 180 | 171 |
| Sweet Home | 7005 | 6990 | 6745 | 6750 | 6800 | 6890 | 6785 | 6920 | 7090 | 6960 | 6921 |
| Tangent | 475 | 470 | 435 | 430 | 440 | 450 | 465 | 460 | 475 | 475 | 478 |
| Waterloo | 210 | 205 | 205 | 200 | 210 | 215 | 215 | 215 | 220 | 220 | 221 |
| Uninc. | 36203 | 35166 | 34009 | 33309 | 36036 | 36676 | 36631 | 36128 | 37443 | 37378 | 37521 |
| MALHEUR | 26000 | 26400 | 26500 | 26200 | 28000 | 27800 | 27000 | 27175 | 27225 | 26980 | 26896 |
| Adrian | 150 | 150 | 150 | 145 | 155 | 175 | 175 | 175 | 175 | 170 | 162 |
| Jordan Valley | 390 | 345 | 360 | 435 | 445 | 450 | 450 | 460 | 455 | 470 | 473 |
| Nyssa | 2790 | 2760 | 2760 | 2725 | 2890 | 2780 | 2725 | 2760 | 2810 | 2850 | 2862 |
| Ontario | 9700 | 9720 | 9755 | 9720 | 9510 | 9435 | 9270 | 9125 | 8940 | 8840 | 8814 |
| Vale | 1605 | 1615 | 1590 | 1575 | 1670 | 1590 | 1565 | 1560 | 1640 | 1580 | 1558 |
| Uninc. | 11365 | 11810 | 11885 | 11600 | 13330 | 13370 | 12815 | 13095 | 13205 | 13070 | 13027 |

| County and City | July 1 Certified Population Estimates | | | | Revised July 1 Certified Population Estimates | | | | | | Census |
|-----------------|------------------------------------------------|--------|--------|--------|--------------------------------------------------------|--------|--------|--------|--------|--------|--------|
| | 1989 | 1988 | 1987 | 1986 | 1985 | 1984 | 1983 | 1982 | 1981 | 1980 | 4/1/80 |
| MARION | 224000 | 219000 | 214500 | 209200 | 213750 | 210000 | 205900 | 207350 | 209730 | 205950 | 204692 |
| Aumsville | 1555 | 1500 | 1485 | 1465 | 1480 | 1465 | 1435 | 1455 | 1455 | 1435 | 1432 |
| Aurora | 545 | 535 | 530 | 525 | 525 | 525 | 510 | 515 | 525 | 525 | 523 |
| Detroit | 410 | 410 | 405 | 395 | 400 | 395 | 385 | 390 | 410 | 375 | 367 |
| Donald | 320 | 300 | 285 | 275 | 275 | 250 | 255 | 255 | 265 | 265 | 267 |
| Gates | 495 | 535 | 495 | 450 | 500 | 475 | 465 | 455 | 460 | 455 | 455 |
| Gervais | 865 | 845 | 840 | 820 | 745 | 790 | 790 | 800 | 800 | 800 | 799 |
| Hubbard | 1840 | 1850 | 1815 | 1785 | 1760 | 1760 | 1760 | 1740 | 1760 | 1670 | 1640 |
| Idanha | 300 | 345 | 320 | 310 | 345 | 345 | 365 | 340 | 340 | 325 | 319 |
| Jefferson | 1825 | 1800 | 1775 | 1730 | 1755 | 1735 | 1710 | 1710 | 1750 | 1715 | 1702 |
| Keizer*** | 20585 | 20190 | 19925 | 19630 | 19800 | 19700 | 19650 | | | | |
| Mt. Angel | 3135 | 2970 | 2955 | 2875 | 2930 | 2900 | 2900 | 2890 | 2910 | 2885 | 2876 |
| St. Paul | 350 | 355 | 345 | 330 | 330 | 325 | 310 | 310 | 310 | 310 | 312 |
| Salem | 99860 | 96830 | 95375 | 93300 | 94600 | 92680 | 90720 | 91400 | 92300 | 90195 | 89233 |
| Scotts Mills | 290 | 280 | 280 | 275 | 255 | 255 | 255 | 245 | 250 | 250 | 249 |
| Silverton | 5480 | 5455 | 5375 | 5240 | 5290 | 5190 | 5180 | 5240 | 5315 | 5205 | 5168 |
| Stayton | 4950 | 4945 | 4875 | 4785 | 4815 | 4715 | 4615 | 4530 | 4600 | 4450 | 4396 |
| Sublimity | 1670 | 1640 | 1585 | 1450 | 1430 | 1290 | 1230 | 1155 | 1160 | 1100 | 1077 |
| Turner | 1195 | 1175 | 1140 | 1225 | 1210 | 1100 | 1120 | 1120 | 1115 | 1115 | 1116 |
| Woodburn | 12445 | 12080 | 11990 | 11785 | 11700 | 11300 | 11270 | 11230 | 11390 | 11260 | 11196 |
| Uninc. | 77438 | 76420 | 73902 | 71557 | 74590 | 73715 | 71810 | 92343 | 93298 | 92121 | 91951 |
| MORROW | 7500 | 7800 | 8000 | 7800 | 7570 | 7500 | 7275 | 7260 | 7375 | 7500 | 7519 |
| Boardman | 1535 | 1500 | 1560 | 1560 | 1275 | 1225 | 1175 | 1190 | 1285 | 1265 | 1261 |
| Heppner | 1485 | 1505 | 1510 | 1490 | 1385 | 1375 | 1380 | 1385 | 1460 | 1490 | 1498 |
| Ione | 370 | 395 | 395 | 380 | 345 | 340 | 335 | 335 | 355 | 350 | 345 |
| Irrigon | 855 | 885 | 865 | 850 | 775 | 760 | 725 | 680 | 720 | 710 | 700 |
| Lexington | 260 | 260 | 260 | 235 | 240 | 240 | 235 | 290 | 300 | 305 | 307 |
| Uninc. | 2995 | 3255 | 3410 | 3285 | 3550 | 3560 | 3425 | 3380 | 3255 | 3380 | 3408 |
| MULTNOMAH | 581000 | 570500 | 562000 | 566200 | 561800 | 562300 | 557500 | 564500 | 561900 | 562300 | 562647 |
| Fairview | 1975 | 1940 | 1910 | 1895 | 1850 | 1800 | 1780 | 1745 | 1730 | 1745 | 1749 |
| Gresham | 65470 | 60315 | 55530 | 42715 | 37480 | 36370 | 34340 | 34375 | 33920 | 33230 | 33005 |
| Maywood Park | 830 | 830 | 825 | 835 | 825 | 825 | 820 | 830 | 845 | 845 | 845 |
| Portland | 432175 | 429410 | 419810 | 398160 | 379000 | 371500 | 365000 | 367000 | 372000 | 370000 | 368139 |
| Troutdale | 7375 | 7255 | 7115 | 7095 | 6890 | 6850 | 6640 | 6545 | 6235 | 5990 | 5908 |
| Wood Village | 2610 | 2580 | 2585 | 2605 | 2595 | 2580 | 2465 | 2510 | 2400 | 2290 | 2253 |
| Uninc. | 70510 | 68145 | 74215 | 112885 | 133245 | 142495 | 146580 | 151617 | 144887 | 148332 | 150886 |
| POLK | 47800 | 47300 | 45800 | 45600 | 44300 | 45000 | 44550 | 45060 | 46650 | 45560 | 45203 |
| Dallas | 9220 | 9100 | 9005 | 8930 | 8950 | 8775 | 8640 | 8770 | 8760 | 8590 | 8530 |
| Falls City | 860 | 880 | 860 | 810 | 780 | 820 | 820 | 810 | 805 | 805 | 804 |
| Independence | 4125 | 4180 | 4150 | 4145 | 4145 | 3900 | 3880 | 3940 | 4025 | 4025 | 4024 |
| Monmouth | 5950 | 5825 | 5660 | 5510 | 5390 | 5345 | 5310 | 5380 | 5610 | 5600 | 5594 |
| Uninc. | 15345 | 15105 | 14190 | 14465 | 13335 | 14535 | 14350 | 14670 | 16062 | 15324 | 15149 |
| SHERMAN | 2000 | 2000 | 2100 | 2100 | 2070 | 2200 | 2200 | 2210 | 2225 | 2190 | 2172 |
| Grass Valley | 170 | 165 | 165 | 170 | 180 | 175 | 175 | 185 | 185 | 170 | 164 |
| Moro | 340 | 335 | 325 | 325 | 320 | 320 | 320 | 330 | 335 | 335 | 336 |
| Rufus | 340 | 345 | 345 | 385 | 375 | 380 | 350 | 350 | 400 | 365 | 352 |
| Wasco | 440 | 440 | 445 | 420 | 445 | 430 | 430 | 430 | 415 | 415 | 415 |
| Uninc. | 710 | 715 | 820 | 800 | 750 | 895 | 925 | 915 | 890 | 905 | 905 |

| County and City | July 1 Certified Population Estimates | | | | Revised July 1 Certified Population Estimates | | | | | | Census 4/1/80 |
|--------------------|------------------------------------------------|-------|-------|-------|--------------------------------------------------------|-------|-------|-------|-------|-------|------------------|
| | 1989 | 1988 | 1987 | 1986 | 1985 | 1984 | 1983 | 1982 | 1981 | 1980 | |
| TILLAMOOK | 21600 | 21400 | 21000 | 21300 | 21500 | 22000 | 21500 | 21150 | 21100 | 21150 | 21164 |
| Bay City | 1025 | 1100 | 1090 | 1095 | 1100 | 1095 | 1080 | 1050 | 985 | 985 | 986 |
| Garibaldi | 1060 | 1055 | 1045 | 1040 | 1070 | 1070 | 1070 | 1065 | 1025 | 1010 | 999 |
| Manzanita | 580 | 555 | 510 | 495 | 495 | 485 | 475 | 435 | 450 | 445 | 443 |
| Nehalem | 235 | 240 | 240 | 240 | 245 | 250 | 255 | 255 | 260 | 260 | 258 |
| Rockaway Beach | 1350 | 1330 | 1280 | 1215 | 1185 | 1160 | 1150 | 1070 | 1050 | 945 | 906 |
| Tillamook | 3800 | 3770 | 3760 | 3830 | 3925 | 3900 | 3900 | 3920 | 3950 | 3975 | 3981 |
| Wheeler | 350 | 350 | 340 | 345 | 350 | 330 | 320 | 315 | 315 | 320 | 319 |
| Uninc. | 13200 | 13000 | 12735 | 13040 | 13130 | 13710 | 13250 | 13040 | 13065 | 13210 | 13272 |
| UMATILLA | 58100 | 57600 | 58100 | 58700 | 60000 | 60600 | 60100 | 60000 | 59900 | 59100 | 58861 |
| Adams | 240 | 245 | 235 | 240 | 245 | 240 | 235 | 235 | 235 | 240 | 240 |
| Athena | 965 | 940 | 945 | 945 | 955 | 970 | 970 | 955 | 955 | 965 | 965 |
| Echo | 630 | 610 | 615 | 605 | 605 | 615 | 610 | 610 | 620 | 625 | 624 |
| Helix | 170 | 155 | 155 | 155 | 155 | 155 | 155 | 155 | 155 | 155 | 155 |
| Hermiston | 9830 | 9855 | 9870 | 9890 | 9890 | 9890 | 9835 | 9630 | 9700 | 9490 | 9408 |
| Milton-Freewater | 5690 | 5700 | 5730 | 5745 | 5850 | 5820 | 5550 | 5415 | 5300 | 5140 | 5086 |
| Pendleton | 14765 | 14660 | 14610 | 14445 | 14400 | 14150 | 14270 | 14550 | 14600 | 14550 | 14521 |
| Pilot Rock | 1600 | 1600 | 1605 | 1620 | 1630 | 1625 | 1625 | 1640 | 1665 | 1640 | 1630 |
| Stanfield | 1620 | 1615 | 1635 | 1655 | 1660 | 1645 | 1635 | 1620 | 1640 | 1590 | 1568 |
| Ukiah | 265 | 265 | 180 | 205 | 230 | 315 | 275 | 265 | 225 | 240 | 249 |
| Umatilla | 2945 | 2810 | 3120 | 2965 | 2980 | 2980 | 3075 | 2990 | 3040 | 3160 | 3199 |
| Weston | 725 | 720 | 720 | 725 | 730 | 725 | 725 | 705 | 715 | 715 | 719 |
| Uninc. | 18655 | 18425 | 18680 | 19505 | 20670 | 21470 | 21140 | 21230 | 21050 | 20590 | 20497 |
| UNION | 23300 | 23300 | 23300 | 23000 | 24350 | 24800 | 24200 | 24410 | 24450 | 24050 | 23921 |
| Cove | 530 | 520 | 510 | 500 | 530 | 480 | 480 | 475 | 485 | 460 | 451 |
| Elgin | 1710 | 1665 | 1675 | 1645 | 1765 | 1740 | 1740 | 1665 | 1720 | 1705 | 1701 |
| Imbler | 305 | 290 | 280 | 275 | 290 | 290 | 290 | 290 | 290 | 290 | 292 |
| Island City | 940 | 935 | 930 | 915 | 730 | 500 | 475 | 465 | 480 | 480 | 477 |
| La Grande | 11580 | 11525 | 11435 | 11475 | 12230 | 12200 | 11900 | 11920 | 11625 | 11425 | 11354 |
| North Powder | 470 | 455 | 440 | 430 | 455 | 445 | 430 | 440 | 440 | 430 | 430 |
| Summerville | 155 | 155 | 155 | 145 | 155 | 150 | 150 | 145 | 145 | 145 | 143 |
| Union | 2020 | 1990 | 1990 | 1990 | 2120 | 2090 | 2070 | 2065 | 2105 | 2075 | 2062 |
| Uninc. | 5590 | 5765 | 5885 | 5625 | 6075 | 6905 | 6665 | 6945 | 7160 | 7040 | 7011 |
| WALLOWA | 7200 | 7200 | 7150 | 7200 | 7420 | 7550 | 7330 | 7390 | 7300 | 7275 | 7273 |
| Enterprise | 2020 | 2030 | 2005 | 2015 | 2070 | 2035 | 2025 | 2015 | 1980 | 2000 | 2003 |
| Joseph | 1135 | 1145 | 1125 | 1135 | 1170 | 1155 | 1135 | 1115 | 1115 | 1030 | 999 |
| Lostine | 270 | 265 | 255 | 240 | 240 | 250 | 250 | 250 | 240 | 245 | 250 |
| Wallowa | 805 | 815 | 815 | 830 | 810 | 810 | 810 | 820 | 825 | 840 | 847 |
| Uninc. | 2970 | 2945 | 2950 | 2980 | 3130 | 3300 | 3110 | 3190 | 3140 | 3160 | 3174 |
| WASCO | 21100 | 20600 | 20400 | 21600 | 22000 | 22500 | 22400 | 22700 | 22400 | 21900 | 21732 |
| Antelope | 50 | 50 | 105 | 105 | 110 | 115 | 95 | 95 | 50 | 50 | 39 |
| Dufur | 555 | 550 | 540 | 550 | 550 | 555 | 560 | 575 | 570 | 565 | 560 |
| Maupin | 505 | 505 | 465 | 500 | 500 | 510 | 510 | 525 | 480 | 490 | 495 |
| Mosier | 350 | 345 | 325 | 345 | 350 | 340 | 340 | 355 | 350 | 340 | 340 |
| Rajneeshpuram** | 30 | 30 | 30 | 30 | 130 | 1400 | 1000 | | | | |
| Shaniko | 30 | 30 | 25 | 30 | 30 | 40 | 40 | 35 | 30 | 30 | 30 |
| The Dalles | 10590 | 10715 | 10265 | 10630 | 10900 | 10960 | 11050 | 11260 | 11315 | 10950 | 10820 |
| Uninc. | 8990 | 8375 | 8645 | 9410 | 9430 | 8580 | 8805 | 9855 | 9605 | 9475 | 9448 |

| County and City | July 1 Certified Population Estimates | | | | Revised July 1 Certified Population Estimates | | | | | | Census 4/1/80 |
|--------------------|------------------------------------------------|--------|--------|--------|--------------------------------------------------------|--------|--------|--------|--------|--------|------------------|
| | 1989 | 1988 | 1987 | 1986 | 1985 | 1984 | 1983 | 1982 | 1981 | 1980 | |
| WASHINGTON | 295000 | 287000 | 280000 | 273300 | 268000 | 260200 | 257400 | 259700 | 255000 | 247800 | 245860 |
| Banks | 500 | 495 | 500 | 500 | 495 | 490 | 495 | 510 | 510 | 495 | 489 |
| Beaverton | 44265 | 40515 | 36235 | 35025 | 33950 | 33450 | 33050 | 33640 | 32890 | 32080 | 31962 |
| Cornelius | 5105 | 5090 | 5130 | 5075 | 5050 | 4970 | 4910 | 4880 | 4760 | 4550 | 4462 |
| Durham | 800 | 790 | 785 | 785 | 720 | 685 | 680 | 700 | 700 | 705 | 707 |
| Forest Grove | 12180 | 12120 | 12000 | 11930 | 11750 | 11700 | 11500 | 11910 | 11910 | 11600 | 11499 |
| Gaston | 570 | 570 | 560 | 555 | 560 | 545 | 525 | 555 | 470 | 470 | 471 |
| Hillsboro | 33810 | 32320 | 31390 | 30520 | 30270 | 29750 | 29650 | 29240 | 28650 | 28000 | 27664 |
| King City | 1955 | 2010 | 2015 | 1965 | 1830 | 1800 | 1800 | 1860 | 1860 | 1855 | 1853 |
| North Plains | 1080 | 1055 | 1025 | 950 | 930 | 780 | 750 | 750 | 725 | 720 | 715 |
| Sherwood | 3000 | 2990 | 2910 | 2880 | 2685 | 2595 | 2520 | 2550 | 2425 | 2400 | 2386 |
| Tigard | 27050 | 25510 | 23335 | 20765 | 20250 | 18450 | 17850 | 17700 | 15500 | 14900 | 14799 |
| Tualatin | 13340 | 12160 | 11690 | 10625 | 10350 | 10150 | 9750 | 9400 | 8700 | 7700 | 7483 |
| Uninc. | 150765 | 150790 | 151853 | 151040 | 148475 | 144143 | 143226 | 145314 | 145233 | 141655 | 140698 |
| WHEELER | 1400 | 1350 | 1400 | 1500 | 1430 | 1400 | 1425 | 1425 | 1425 | 1500 | 1513 |
| Fossil | 510 | 500 | 490 | 505 | 530 | 485 | 490 | 495 | 520 | 530 | 535 |
| Mitchell | 185 | 185 | 185 | 185 | 190 | 170 | 170 | 165 | 180 | 180 | 183 |
| Spray | 160 | 180 | 190 | 190 | 190 | 195 | 195 | 155 | 155 | 155 | 155 |
| Uninc. | 545 | 485 | 535 | 620 | 520 | 550 | 570 | 610 | 570 | 635 | 640 |
| YAMHILL | 60700 | 59800 | 58400 | 57100 | 57600 | 57000 | 56200 | 56575 | 56300 | 55600 | 55332 |
| Amity | 1060 | 1050 | 1050 | 1050 | 1040 | 1040 | 1030 | 1050 | 1070 | 1090 | 1092 |
| Carlton | 1295 | 1305 | 1285 | 1270 | 1270 | 1275 | 1275 | 1275 | 1300 | 1300 | 1302 |
| Dayton | 1520 | 1520 | 1470 | 1425 | 1390 | 1400 | 1400 | 1375 | 1400 | 1400 | 1409 |
| Dundee | 1440 | 1445 | 1445 | 1410 | 1380 | 1360 | 1335 | 1275 | 1285 | 1240 | 1223 |
| Lafayette | 1330 | 1335 | 1295 | 1260 | 1240 | 1215 | 1200 | 1225 | 1240 | 1220 | 1215 |
| McMinnville | 16310 | 16400 | 15875 | 15460 | 15175 | 14865 | 14640 | 14610 | 14415 | 14165 | 14080 |
| Newberg | 11890 | 11630 | 11295 | 11200 | 11440 | 11440 | 11340 | 10950 | 10915 | 10425 | 10394 |
| Sheridan | 2455 | 2500 | 2470 | 2435 | 2420 | 2375 | 2340 | 2200 | 2235 | 2245 | 2249 |
| Willamina | 1870 | 1860 | 1800 | 1780 | 1785 | 1775 | 1765 | 1800 | 1760 | 1750 | 1749 |
| Yamhill | 710 | 710 | 700 | 655 | 650 | 645 | 640 | 675 | 670 | 690 | 690 |
| Uninc. | 21420 | 20645 | 20300 | 19735 | 20390 | 20185 | 19810 | 20715 | 20573 | 20638 | 20492 |

| County and City | July 1 Certified Population Estimates | | | | Revised July 1 Certified Population Estimates | | | | | | Census 4/1/80 |
|--------------------|------------------------------------------------|--------|--------|--------|--------------------------------------------------------|--------|--------|--------|--------|--------|------------------|
| | 1989 | 1988 | 1987 | 1986 | 1985 | 1984 | 1983 | 1982 | 1981 | 1980 | |
| *Albany | 28030 | 28020 | 28060 | 27950 | 27900 | 27900 | 27500 | 27450 | 27100 | 26850 | 26511 |
| in Benton | 6 | 6 | 6 | 6 | 6 | 6 | 6 | 6 | 6 | 6 | 6 |
| in Linn | 28024 | 28014 | 28054 | 27944 | 27894 | 27894 | 27494 | 27444 | 27094 | 26844 | 26505 |
| *Gates | 495 | 535 | 495 | 450 | 500 | 475 | 465 | 455 | 460 | 455 | 455 |
| in Linn | 40 | 40 | 37 | 37 | 40 | 40 | 40 | 38 | 38 | 38 | 38 |
| in Marion | 455 | 495 | 458 | 413 | 460 | 435 | 425 | 417 | 422 | 417 | 417 |
| *Idanha | 300 | 345 | 320 | 310 | 345 | 345 | 365 | 340 | 340 | 325 | 319 |
| in Linn | 118 | 115 | 110 | 110 | 125 | 125 | 125 | 125 | 125 | 120 | 117 |
| in Marion | 182 | 230 | 210 | 200 | 220 | 220 | 240 | 215 | 215 | 205 | 202 |
| *Lake Oswego | 29425 | 28360 | 26985 | 26035 | 24200 | 23500 | 22715 | 22810 | 22940 | 22630 | 22527 |
| in Clackamas | 27990 | 26955 | 25620 | 24670 | 22930 | 22265 | 21485 | 21580 | 21705 | 21410 | 21313 |
| in Multnomah | 1430 | 1400 | 1360 | 1360 | 1265 | 1230 | 1225 | 1225 | 1230 | 1215 | 1209 |
| in Washington | 5 | 5 | 5 | 5 | 5 | 5 | 5 | 5 | 5 | 5 | 5 |
| *Mill City | 1560 | 1545 | 1510 | 1500 | 1520 | 1535 | 1535 | 1520 | 1560 | 1560 | 1565 |
| in Linn | 1255 | 1240 | 1210 | 1200 | 1220 | 1230 | 1230 | 1215 | 1255 | 1255 | 1257 |
| in Marion | 305 | 305 | 300 | 300 | 300 | 305 | 305 | 305 | 305 | 305 | 308 |
| *Portland | 432175 | 429410 | 419810 | 398160 | 379000 | 371500 | 365000 | 367000 | 372000 | 370000 | 368139 |
| in Clackamas | 700 | 700 | 690 | 690 | 690 | 685 | 686 | 686 | 686 | 686 | 686 |
| in Multnomah | 430800 | 428035 | 418460 | 396810 | 377650 | 370150 | 363650 | 365653 | 370653 | 368653 | 366792 |
| in Washington | 675 | 675 | 660 | 660 | 660 | 665 | 664 | 661 | 661 | 661 | 661 |
| *Rivergrove | 335 | 330 | 315 | 310 | 310 | 320 | 320 | 325 | 325 | 320 | 314 |
| in Clackamas | 305 | 300 | 290 | 285 | 285 | 293 | 293 | 298 | 298 | 293 | 287 |
| in Washington | 30 | 30 | 25 | 25 | 25 | 27 | 27 | 27 | 27 | 27 | 27 |
| *Salem | 99860 | 96830 | 95375 | 93300 | 94600 | 92680 | 90720 | 91400 | 92300 | 90195 | 89233 |
| in Marion | 88160 | 85220 | 84025 | 82140 | 83480 | 81630 | 79745 | 80485 | 81475 | 79542 | 78694 |
| in Polk | 11700 | 11610 | 11350 | 11160 | 11120 | 11050 | 10975 | 10915 | 10825 | 10653 | 10539 |
| *Tualatin | 13340 | 12160 | 11690 | 10625 | 10350 | 10150 | 9750 | 9400 | 8700 | 7700 | 7483 |
| in Clackamas | 160 | 155 | 148 | 35 | 35 | 35 | 32 | 32 | 49 | 43 | 41 |
| in Washington | 13180 | 12005 | 11542 | 10590 | 10315 | 10115 | 9718 | 9368 | 8651 | 7657 | 7442 |
| *Willamina | 1870 | 1860 | 1800 | 1780 | 1785 | 1775 | 1765 | 1800 | 1760 | 1750 | 1749 |
| in Polk | 600 | 600 | 585 | 580 | 580 | 575 | 575 | 575 | 563 | 563 | 563 |
| in Yamhill | 1270 | 1260 | 1215 | 1200 | 1205 | 1200 | 1190 | 1225 | 1197 | 1187 | 1186 |
| *Wilsonville | 5800 | 5025 | 4285 | 4180 | 3700 | 3475 | 3320 | 3390 | 3385 | 3035 | 2920 |
| in Clackamas | 5770 | 4995 | 4255 | 4150 | 3670 | 3445 | 3290 | 3360 | 3362 | 3015 | 2900 |
| in Washington | 30 | 30 | 30 | 30 | 30 | 30 | 30 | 30 | 23 | 20 | 20 |

* Indicates city has population in more than one county

** The status of Rajneeshpuram is currently in litigation

*** Keizer became an incorporated city in 1983

Eastside consolidated with Coos Bay in December 1983

Table 3. Population of Oregon Cities by Alphabetical Order: April 1, 1980 and July 1, 1989

| City | July 1 1989 | Census 4/1/80 | Population Change 1980-89 | Percent Change 1980-89 | City | July 1 1989 | Census 4/1/80 | Population Change 1980-89 | Percent Change 1980-89 |
|---------------|----------------|------------------|---------------------------------|------------------------------|---------------|----------------|------------------|---------------------------------|------------------------------|
| Adair Village | 525 | 589 | -64 | -10.87 | Enterprise | 2020 | 2003 | 17 | 0.85 |
| Adams | 240 | 240 | 0 | 0.00 | Estacada | 1945 | 1419 | 526 | 37.07 |
| Adrian | 150 | 162 | -12 | -7.41 | Eugene | 109785 | 105664 | 4121 | 3.90 |
| Albany | 28030 | 26511 | 1519 | 5.73 | Fairview | 1975 | 1749 | 226 | 12.92 |
| Amity | 1060 | 1092 | -32 | -2.93 | Falls City | 860 | 804 | 56 | 6.97 |
| Antelope | 50 | 39 | 11 | 28.21 | Florence | 5075 | 4411 | 664 | 15.05 |
| Arlington | 470 | 521 | -51 | -9.79 | Forest Grove | 12180 | 11499 | 681 | 5.92 |
| Ashland | 16740 | 14943 | 1797 | 12.03 | Fossil | 510 | 535 | -25 | -4.67 |
| Astoria | 10160 | 9998 | 162 | 1.62 | Garibaldi | 1060 | 999 | 61 | 6.11 |
| Athena | 965 | 965 | 0 | 0.00 | Gaston | 570 | 471 | 99 | 21.02 |
| Aumsville | 1555 | 1432 | 123 | 8.59 | Gates | 495 | 455 | 40 | 8.79 |
| Aurora | 545 | 523 | 22 | 4.21 | Gearhart | 1120 | 967 | 153 | 15.82 |
| Baker City | 9285 | 9471 | -186 | -1.96 | Gervais | 865 | 799 | 66 | 8.26 |
| Bandon | 2535 | 2311 | 224 | 9.69 | Gladstone | 9685 | 9500 | 185 | 1.95 |
| Banks | 500 | 489 | 11 | 2.25 | Glendale | 790 | 712 | 78 | 10.96 |
| Barlow | 120 | 105 | 15 | 14.29 | Gold Beach | 1600 | 1515 | 85 | 5.61 |
| Bay City | 1025 | 986 | 39 | 3.96 | Gold Hill | 965 | 904 | 61 | 6.75 |
| Beaverton | 44265 | 31962 | 12303 | 38.49 | Granite | 20 | 17 | 3 | 17.65 |
| Bend | 19510 | 17263 | 2247 | 13.02 | Grants Pass | 16990 | 15032 | 1958 | 13.03 |
| Boardman | 1535 | 1261 | 274 | 21.73 | Grass Valley | 170 | 164 | 6 | 3.66 |
| Bonanza | 325 | 270 | 55 | 20.37 | Greenhorn | 3 | 3 | 0 | 0.00 |
| Brookings | 4465 | 3384 | 1081 | 31.94 | Gresham | 65470 | 33005 | 32465 | 98.36 |
| Brownsville | 1285 | 1261 | 24 | 1.90 | Haines | 420 | 341 | 79 | 23.17 |
| Burns | 2915 | 3579 | -664 | -18.55 | Halfway | 395 | 380 | 15 | 3.95 |
| Butte Falls | 480 | 428 | 52 | 12.15 | Halsey | 685 | 693 | -8 | -1.15 |
| Canby | 8315 | 7659 | 656 | 8.57 | Hammond | 600 | 516 | 84 | 16.28 |
| Cannon Beach | 1280 | 1187 | 93 | 7.83 | Happy Valley | 1530 | 1499 | 31 | 2.07 |
| Canyon City | 665 | 639 | 26 | 4.07 | Harrisburg | 1915 | 1881 | 34 | 1.81 |
| Canyonville | 1370 | 1288 | 82 | 6.37 | Helix | 170 | 155 | 15 | 9.68 |
| Carlton | 1295 | 1302 | -7 | -0.54 | Heppner | 1485 | 1498 | -13 | -0.87 |
| Cascade Locks | 935 | 838 | 97 | 11.58 | Hermiston | 9830 | 9408 | 422 | 4.49 |
| Cave Junction | 1235 | 1023 | 212 | 20.72 | Hillsboro | 33810 | 27664 | 6146 | 22.22 |
| Central Point | 7215 | 6357 | 858 | 13.50 | Hines | 1490 | 1632 | -142 | -8.70 |
| Chiloquin | 750 | 778 | -28 | -3.60 | Hood River | 4640 | 4329 | 311 | 7.18 |
| Clatskanie | 1745 | 1648 | 97 | 5.89 | Hubbard | 1840 | 1640 | 200 | 12.20 |
| Coburg | 680 | 699 | -19 | -2.72 | Huntington | 535 | 539 | -4 | -0.74 |
| Columbia City | 890 | 678 | 212 | 31.27 | Idanha | 300 | 319 | -19 | -5.96 |
| Condon | 710 | 783 | -73 | -9.32 | Imbler | 305 | 292 | 13 | 4.45 |
| Coos Bay | 14220 | 14424 | -204 | -1.41 | Independence | 4125 | 4024 | 101 | 2.51 |
| Coquille | 4310 | 4481 | -171 | -3.82 | Ione | 370 | 345 | 25 | 7.25 |
| Cornelius | 5105 | 4462 | 643 | 14.41 | Irrigon | 855 | 700 | 155 | 22.14 |
| Corvallis | 43715 | 40960 | 2755 | 6.73 | Island City | 940 | 477 | 463 | 97.06 |
| Cottage Grove | 6945 | 7148 | -203 | -2.84 | Jacksonville | 2195 | 2030 | 165 | 8.13 |
| Cove | 530 | 451 | 79 | 17.52 | Jefferson | 1825 | 1702 | 123 | 7.23 |
| Creswell | 2080 | 1770 | 310 | 17.51 | John Day | 2075 | 2012 | 63 | 3.13 |
| Culver | 540 | 514 | 26 | 5.06 | Johnson City | 480 | 378 | 102 | 26.98 |
| Dallas | 9220 | 8530 | 690 | 8.09 | Jordan Valley | 390 | 473 | -83 | -17.55 |
| Dayton | 1520 | 1409 | 111 | 7.88 | Joseph | 1135 | 999 | 136 | 13.61 |
| Dayville | 205 | 199 | 6 | 3.02 | Junction City | 3205 | 3320 | -115 | -3.46 |
| Depoe Bay | 875 | 723 | 152 | 21.02 | Keizer** | 20585 | N/A | N/A | N/A |
| Detroit | 410 | 367 | 43 | 11.72 | King City | 1955 | 1853 | 102 | 5.50 |
| Donald | 320 | 267 | 53 | 19.85 | Klamath Falls | 17210 | 16661 | 549 | 3.30 |
| Drain | 1095 | 1148 | -53 | -4.62 | La Grande | 11580 | 11354 | 226 | 1.99 |
| Dufur | 555 | 560 | -5 | -0.89 | Lafayette | 1330 | 1215 | 115 | 9.47 |
| Dundee | 1440 | 1223 | 217 | 17.74 | Lake Oswego | 29425 | 22527 | 6898 | 30.62 |
| Dunes City | 1225 | 1124 | 101 | 8.99 | Lakeside | 1500 | 1453 | 47 | 3.23 |
| Durham | 800 | 707 | 93 | 13.15 | Lakeview | 2725 | 2770 | -45 | -1.62 |
| Eagle Point | 3115 | 2764 | 351 | 12.70 | Lebanon | 10485 | 10413 | 72 | 0.69 |
| Eastside* | N/A | 1601 | N/A | N/A | Lexington | 260 | 307 | -47 | -15.31 |
| Echo | 630 | 624 | 6 | 0.96 | Lincoln City | 6280 | 5469 | 811 | 14.83 |
| Elgin | 1710 | 1701 | 9 | 0.53 | Lonerock | 15 | 26 | -11 | -42.31 |
| Elkton | 170 | 155 | 15 | 9.68 | Long Creek | 265 | 252 | 13 | 5.16 |

| City | July 1 1989 | Census 4/1/80 | Population Change 1980-89 | Percent Change 1980-89 | City | July 1 1989 | Census 4/1/80 | Population Change 1980-89 | Percent Change 1980-89 |
|------------------|----------------|------------------|---------------------------------|------------------------------|--------------|----------------|------------------|---------------------------------|------------------------------|
| Lostine | 270 | 250 | 20 | 8.00 | St. Helens | 7580 | 7064 | 516 | 7.30 |
| Lowell | 720 | 661 | 59 | 8.93 | St. Paul | 350 | 312 | 38 | 12.18 |
| Lyons | 935 | 877 | 58 | 6.61 | Salem | 99860 | 89233 | 10627 | 11.91 |
| Madras | 2895 | 2235 | 660 | 29.53 | Sandy | 3735 | 2905 | 830 | 28.57 |
| Malin | 600 | 539 | 61 | 11.32 | Scappoose | 3540 | 3213 | 327 | 10.18 |
| Manzanita | 580 | 443 | 137 | 30.93 | Scio | 610 | 579 | 31 | 5.35 |
| Maupin | 505 | 495 | 10 | 2.02 | Scotts Mills | 290 | 249 | 41 | 16.47 |
| Maywood Park | 830 | 845 | -15 | -1.78 | Seaside | 5780 | 5193 | 587 | 11.30 |
| McMinnville | 16310 | 14080 | 2230 | 15.84 | Seneca | 190 | 285 | -95 | -33.33 |
| Medford | 45290 | 39746 | 5544 | 13.95 | Shady Cove | 1335 | 1097 | 238 | 21.70 |
| Merrill | 810 | 809 | 1 | 0.12 | Shaniko | 30 | 30 | 0 | 0.00 |
| Metolius | 465 | 451 | 14 | 3.10 | Sheridan | 2455 | 2249 | 206 | 9.16 |
| Mill City | 1560 | 1565 | -5 | -0.32 | Sherwood | 3000 | 2386 | 614 | 25.73 |
| Millersburg | 575 | 562 | 13 | 2.31 | Siletz | 1080 | 1001 | 79 | 7.89 |
| Milton-Freewater | 5690 | 5086 | 604 | 11.88 | Silverton | 5480 | 5168 | 312 | 6.04 |
| Milwaukie | 18830 | 17931 | 899 | 5.01 | Sisters | 820 | 696 | 124 | 17.82 |
| Mitchell | 185 | 183 | 2 | 1.09 | Sodaville | 180 | 171 | 9 | 5.26 |
| Molalla | 3235 | 2992 | 243 | 8.12 | Spray | 160 | 155 | 5 | 3.23 |
| Monmouth | 5950 | 5594 | 356 | 6.36 | Springfield | 41460 | 41621 | -161 | -0.39 |
| Monroe | 480 | 412 | 68 | 16.50 | Stanfield | 1620 | 1568 | 52 | 3.32 |
| Monument | 180 | 192 | -12 | -6.25 | Stayton | 4950 | 4396 | 554 | 12.60 |
| Moro | 340 | 336 | 4 | 1.19 | Sublimity | 1670 | 1077 | 593 | 55.06 |
| Mosier | 350 | 340 | 10 | 2.94 | Summerville | 155 | 143 | 12 | 8.39 |
| Mt. Angel | 3135 | 2876 | 259 | 9.01 | Sumpter | 150 | 133 | 17 | 12.78 |
| Mt. Vernon | 560 | 569 | -9 | -1.58 | Sutherlin | 4970 | 4560 | 410 | 8.99 |
| Myrtle Creek | 3230 | 3365 | -135 | -4.01 | Sweet Home | 7005 | 6921 | 84 | 1.21 |
| Myrtle Point | 2665 | 2859 | -194 | -6.79 | Talent | 3080 | 2577 | 503 | 19.52 |
| Nehalem | 235 | 258 | -23 | -8.91 | Tangent | 475 | 478 | -3 | -0.63 |
| Newberg | 11890 | 10394 | 1496 | 14.39 | The Dalles | 10590 | 10820 | -230 | -2.13 |
| Newport | 8710 | 7519 | 1191 | 15.84 | Tigard | 27050 | 14799 | 12251 | 82.78 |
| North Bend | 9160 | 9779 | -619 | -6.33 | Tillamook | 3800 | 3981 | -181 | -4.55 |
| North Plains | 1080 | 715 | 365 | 51.05 | Toledo | 3240 | 3151 | 89 | 2.82 |
| North Powder | 470 | 430 | 40 | 9.30 | Troutdale | 7375 | 5908 | 1467 | 24.83 |
| Nyssa | 2790 | 2862 | -72 | -2.52 | Tualatin | 13340 | 7483 | 5857 | 78.27 |
| Oakland | 880 | 886 | -6 | -0.68 | Turner | 1195 | 1116 | 79 | 7.08 |
| Oakridge | 3645 | 3680 | -35 | -0.95 | Ukiah | 265 | 249 | 16 | 6.43 |
| Ontario | 9700 | 8814 | 886 | 10.05 | Umatilla | 2945 | 3199 | -254 | -7.94 |
| Oregon City | 14975 | 14673 | 302 | 2.06 | Union | 2020 | 2062 | -42 | -2.04 |
| Paisley | 365 | 343 | 22 | 6.41 | Unity | 110 | 115 | -5 | -4.35 |
| Pendleton | 14765 | 14521 | 244 | 1.68 | Vale | 1605 | 1558 | 47 | 3.02 |
| Philomath | 2720 | 2673 | 47 | 1.76 | Veneta | 2470 | 2449 | 21 | 0.86 |
| Phoenix | 2990 | 2309 | 681 | 29.49 | Vernonia | 1750 | 1785 | -35 | -1.96 |
| Pilot Rock | 1600 | 1630 | -30 | -1.84 | Waldport | 1675 | 1274 | 401 | 31.48 |
| Port Orford | 1060 | 1061 | -1 | -0.09 | Walla | 805 | 847 | -42 | -4.96 |
| Portland | 432175 | 368139 | 64036 | 17.39 | Warrenton | 2545 | 2493 | 52 | 2.09 |
| Powers | 790 | 819 | -29 | -3.54 | Wasco | 440 | 415 | 25 | 6.02 |
| Prairie City | 1185 | 1106 | 79 | 7.14 | Waterloo | 210 | 221 | -11 | -4.98 |
| Prescott | 65 | 73 | -8 | -10.96 | West Linn | 14270 | 11358 | 2912 | 25.64 |
| Prineville | 5315 | 5276 | 39 | 0.74 | Westfir | 285 | 312 | -27 | -8.65 |
| Rainier | 1630 | 1655 | -25 | -1.51 | Weston | 725 | 719 | 6 | 0.83 |
| Rajneeshpuram*** | 30 | N/A | N/A | N/A | Wheeler | 350 | 319 | 31 | 9.72 |
| Redmond | 7000 | 6452 | 548 | 8.49 | Willamina | 1870 | 1749 | 121 | 6.92 |
| Reedsport | 5030 | 4984 | 46 | 0.92 | Wilsonville | 5800 | 2920 | 2880 | 98.63 |
| Richland | 175 | 181 | -6 | -3.31 | Winston | 3640 | 3359 | 281 | 8.37 |
| Riddle | 1135 | 1265 | -130 | -10.28 | Wood Village | 2610 | 2253 | 357 | 15.85 |
| Rivergrove | 335 | 314 | 21 | 6.69 | Woodburn | 12445 | 11196 | 1249 | 11.16 |
| Rockaway Beach | 1350 | 906 | 444 | 49.01 | Yachats | 635 | 482 | 153 | 31.74 |
| Rogue River | 1855 | 1308 | 547 | 41.82 | Yamhill | 710 | 690 | 20 | 2.90 |
| Roseburg | 16635 | 16644 | -9 | -0.05 | Yoncalla | 835 | 805 | 30 | 3.73 |
| Rufus | 340 | 352 | -12 | -3.41 | | | | | |

* Eastside consolidated with Coos Bay in December 1983
** Keizer became an incorporated city in 1983
*** The status of Rajneeshpuram is currently in litigation

Table 4. Population of Oregon Cities by Population Size: July 1, 1989

| City | 1989 | City | 1989 | City | 1989 | City | 1989 | City | 1989 |
|---------------|--------|------------------|------|----------------|------|---------------|------|-----------------|------|
| Portland | 432175 | Milton-Freewater | 5690 | Jefferson | 1825 | Falls City | 860 | Paisley | 365 |
| Eugene | 109785 | Silverton | 5480 | Vernonia | 1750 | Irrigon | 855 | Mosier | 350 |
| Salem | 99860 | Prineville | 5315 | Clatskanie | 1745 | Yoncalla | 835 | St. Paul | 350 |
| Gresham | 65470 | Cornelius | 5105 | Elgin | 1710 | Maywood Park | 830 | Wheeler | 350 |
| Medford | 45290 | Florence | 5075 | Waldport | 1675 | Sisters | 820 | Moro | 340 |
| Beaverton | 44265 | Reedsport | 5030 | Sublimity | 1670 | Merrill | 810 | Rufus | 340 |
| Corvallis | 43715 | Sutherlin | 4970 | Rainier | 1630 | Wallowa | 805 | Rivergrove | 335 |
| Springfield | 41460 | Stayton | 4950 | Stanfield | 1620 | Durham | 800 | Bonanza | 325 |
| Hillsboro | 33810 | Hood River | 4640 | Vale | 1605 | Glendale | 790 | Donald | 320 |
| Lake Oswego | 29425 | Brookings | 4465 | Gold Beach | 1600 | Powers | 790 | Imbler | 305 |
| Albany | 28030 | Coquille | 4310 | Pilot Rock | 1600 | Chiloquin | 750 | Idanha | 300 |
| Tigard | 27050 | Independence | 4125 | Mill City | 1560 | Weston | 725 | Scotts Mills | 290 |
| Keizer | 20585 | Tillamook | 3800 | Aumsville | 1555 | Lowell | 720 | Westfir | 285 |
| Bend | 19510 | Sandy | 3735 | Boardman | 1535 | Condon | 710 | Lostine | 270 |
| Milwaukie | 18830 | Oakridge | 3645 | Happy Valley | 1530 | Yamhill | 710 | Long Creek | 265 |
| Klamath Falls | 17210 | Winston | 3640 | Dayton | 1520 | Halsey | 685 | Ukiah | 265 |
| Grants Pass | 16990 | Scappoose | 3540 | Lakeside | 1500 | Coburg | 680 | Lexington | 260 |
| Ashland | 16740 | Toledo | 3240 | Hines | 1490 | Canyon City | 665 | Adams | 240 |
| Roseburg | 16635 | Molalla | 3235 | Heppner | 1485 | Yachats | 635 | Nehalem | 235 |
| McMinnville | 16310 | Myrtle Creek | 3230 | Dundee | 1440 | Echo | 630 | Waterloo | 210 |
| Oregon City | 14975 | Junction City | 3205 | Canyonville | 1370 | Scio | 610 | Dayville | 205 |
| Pendleton | 14765 | Mt. Angel | 3135 | Rockaway Beach | 1350 | Hammond | 600 | Seneca | 190 |
| West Linn | 14270 | Eagle Point | 3115 | Shady Cove | 1335 | Malin | 600 | Mitchell | 185 |
| Coos Bay | 14220 | Talent | 3080 | Lafayette | 1330 | Manzanita | 580 | Monument | 180 |
| Tualatin | 13340 | Sherwood | 3000 | Carlton | 1295 | Millersburg | 575 | Sodaville | 180 |
| Woodburn | 12445 | Phoenix | 2990 | Brownsville | 1285 | Gaston | 570 | Richland | 175 |
| Forest Grove | 12180 | Umatilla | 2945 | Cannon Beach | 1280 | Mt. Vernon | 560 | Elkton | 170 |
| Newberg | 11890 | Burns | 2915 | Cave Junction | 1235 | Dufur | 555 | Grass Valley | 170 |
| La Grande | 11580 | Madras | 2895 | Dunes City | 1225 | Aurora | 545 | Helix | 170 |
| The Dalles | 10590 | Nyssa | 2790 | Turner | 1195 | Culver | 540 | Spray | 160 |
| Lebanon | 10485 | Lakeview | 2725 | Prairie City | 1185 | Huntington | 535 | Summerville | 155 |
| Astoria | 10160 | Philomath | 2720 | Joseph | 1135 | Cove | 530 | Adrian | 150 |
| Hermiston | 9830 | Myrtle Point | 2665 | Riddle | 1135 | Adair Village | 525 | Sumpter | 150 |
| Ontario | 9700 | Wood Village | 2610 | Gearhart | 1120 | Fossil | 510 | Barlow | 120 |
| Gladstone | 9685 | Warrenton | 2545 | Drain | 1095 | Maupin | 505 | Unity | 110 |
| Baker City | 9285 | Bandon | 2535 | North Plains | 1080 | Banks | 500 | Prescott | 65 |
| Dallas | 9220 | Veneta | 2470 | Siletz | 1080 | Gates | 495 | Antelope | 50 |
| North Bend | 9160 | Sheridan | 2455 | Amity | 1060 | Butte Falls | 480 | Rajneeshpuram** | 30 |
| Newport | 8710 | Jacksonville | 2195 | Garibaldi | 1060 | Johnson City | 480 | Shaniko | 30 |
| Canby | 8315 | Creswell | 2080 | Port Orford | 1060 | Monroe | 480 | Granite | 20 |
| St. Helens | 7580 | John Day | 2075 | Bay City | 1025 | Tangent | 475 | Lonerock | 15 |
| Troutdale | 7375 | Enterprise | 2020 | Athena | 965 | Arlington | 470 | Greenhorn | 3 |
| Central Point | 7215 | Union | 2020 | Gold Hill | 965 | North Powder | 470 | Eastside | ## |
| Sweet Home | 7005 | Fairview | 1975 | Island City | 940 | Metolius | 465 | | |
| Redmond | 7000 | King City | 1955 | Cascade Locks | 935 | Wasco | 440 | | |
| Cottage Grove | 6945 | Estacada | 1945 | Lyons | 935 | Haines | 420 | | |
| Lincoln City | 6280 | Harrisburg | 1915 | Columbia City | 890 | Detroit | 410 | | |
| Monmouth | 5950 | Willamina | 1870 | Oakland | 880 | Halfway | 395 | | |
| Wilsonville | 5800 | Rogue River | 1855 | Depoe Bay | 875 | Jordan Valley | 390 | | |
| Seaside | 5780 | Hubbard | 1840 | Gervais | 865 | Ione | 370 | | |

Eastside consolidated with Coos Bay in December 1983

** The status of Rajneeshpuram is currently in litigation

Table 5. Total Annexed Population for Oregon Cities by Alphabetical Order: April 1, 1980 - July 1, 1989

| City | Annexed Pop. | City | Annexed Pop. | City | Annexed Pop. | City | Annexed Pop. | City | Annexed Pop. |
|---------------|--------------|--------------|--------------|------------------|--------------|-----------------|--------------|--------------|--------------|
| Adair Village | 0 | Detroit | 0 | Independence | 4 | Myrtle Point | 7 | Sodaville | 0 |
| Adams | 0 | Donald | 0 | Ione | 0 | Nehalem | 0 | Spray | 0 |
| Adrian | 0 | Drain | 0 | Irrigon | 0 | Newberg | 212 | Springfield | 205 |
| Albany | 1645 | Dufur | 0 | Island City | 231 | Newport | 206 | Stanfield | 3 |
| Amity | 3 | Dundee | 0 | Jacksonville | 0 | North Bend | 0 | Stayton | 0 |
| Antelope | 0 | Dunes City | 0 | Jefferson | 0 | North Plains | 0 | Sublimity | 0 |
| Arlington | 0 | Durham | 0 | John Day | 0 | North Powder | 0 | Summerville | 0 |
| Ashland | 78 | Eagle Point | 60 | Johnson City | 0 | Nyssa | 0 | Sumpter | 0 |
| Astoria | 0 | Eastside | ## | Jordan Valley | 0 | Oakland | 0 | Sutherlin | 0 |
| Athens | 0 | Echo | 0 | Joseph | 0 | Oakridge | 0 | Sweet Home | 0 |
| Aumsville | 0 | Elgin | 0 | Junction City | 12 | Ontario | 17 | Talent | 36 |
| Aurora | 3 | Elkton | 12 | Keizer | 0 | Oregon City | 211 | Tangent | 0 |
| Baker | 0 | Enterprise | 0 | King City | 0 | Paisley | 0 | The Dalles | 20 |
| Bandon | 19 | Estacada | 193 | Klamath Falls | 1503 | Pendleton | 331 | Tigard | 5517 |
| Banks | 0 | Eugene | 537 | La Grande | 699 | Philomath | 47 | Tillamook | 134 |
| Barlow | 0 | Fairview | 105 | Lafayette | 0 | Phoenix | 35 | Toledo | 19 |
| Bay City | 8 | Falls City | 0 | Lake Oswego | 448 | Pilot Rock | 0 | Troutdale | 0 |
| Beaverton | 5217 | Florence | 21 | Lakeside | 0 | Port Orford | 2 | Tualatin | 34 |
| Bend | 140 | Forest Grove | 59 | Lakeview | 108 | Portland | 60383 | Turner | 0 |
| Boardman | 165 | Fossil | 0 | Lebanon | 123 | Powers | 9 | Ukiah | 0 |
| Bonanza | 0 | Garibaldi | 0 | Lexington | 0 | Prairie City | 0 | Umatilla | 2 |
| Brookings | 153 | Gaston | 0 | Lincoln City | 11 | Prescott | 0 | Union | 0 |
| Brownsville | 0 | Gates | 0 | Lonerock | 0 | Prineville | 0 | Unity | 0 |
| Burns | 0 | Gearhart | 58 | Long Creek | 0 | Rainier | 0 | Vale | 10 |
| Butte Falls | 0 | Gervais | 0 | Lostine | 0 | Rajneeshpuram** | 0 | Veneta | 0 |
| Canby | 5 | Gladstone | 334 | Lowell | 0 | Redmond | 150 | Vernonia | 0 |
| Cannon Beach | 3 | Glendale | 4 | Lyons | 12 | Reedsport | 11 | Waldport | 196 |
| Canyon City | 0 | Gold Beach | 27 | Madras | 677 | Richland | 0 | Wallowa | 0 |
| Canyonville | 7 | Gold Hill | 30 | Malin | 0 | Riddle | 0 | Warrenton | 0 |
| Carlton | 0 | Granite | 0 | Manzanita | 0 | Rivergrove | 0 | Wasco | 0 |
| Cascade Locks | 108 | Grants Pass | 747 | Maupin | 0 | Rockaway Beach | 151 | Waterloo | 0 |
| Cave Junction | 24 | Grass Valley | 0 | Maywood Park | 0 | Rogue River | 46 | West Linn | 50 |
| Central Point | 366 | Greenhorn | 0 | McMinnville | 59 | Roseburg | 258 | Westfir | 0 |
| Chiloquin | 0 | Gresham | 24270 | Medford | 484 | Rufus | 0 | Weston | 0 |
| Clatskanie | 0 | Haines | 0 | Merrill | 0 | St. Helens | 87 | Wheeler | 11 |
| Coburg | 0 | Halfway | 2 | Metolius | 0 | St. Paul | 0 | Willamina | 7 |
| Columbia City | 0 | Halsey | 0 | Mill City | 0 | Salem | 2752 | Wilsonville | 5 |
| Condon | 0 | Hammond | 0 | Millersburg | 3 | Sandy | 45 | Winston | 87 |
| Coos Bay | 0 | Happy Valley | 0 | Milton-Freewater | 20 | Scappoose | 46 | Wood Village | 2 |
| Coquille | 12 | Harrisburg | 0 | Milwaukie | 674 | Scio | 0 | Woodburn | 85 |
| Cornelius | 58 | Helix | 0 | Mitchell | 0 | Scotts Mills | 0 | Yachats | 0 |
| Corvallis | 1499 | Heppner | 0 | Molalla | 33 | Seaside | 131 | Yamhill | 0 |
| Cottage Grove | 9 | Hermiston | 72 | Monmouth | 9 | Seneca | 1 | Yoncalla | 3 |
| Cove | 0 | Hillsboro | 1404 | Monroe | 69 | Shady Cove | 11 | | |
| Creswell | 6 | Hines | 30 | Monument | 0 | Shaniko | 0 | | |
| Culver | 0 | Hood River | 82 | Moro | 0 | Sheridan | 159 | | |
| Dallas | 60 | Hubbard | 43 | Mosier | 0 | Sherwood | 73 | | |
| Dayton | 10 | Huntington | 0 | Mt. Angel | 5 | Siletz | 0 | | |
| Dayville | 3 | Idanha | 0 | Mt. Vernon | 0 | Silverton | 8 | | |
| Depoe Bay | 4 | Imbler | 0 | Myrtle Creek | 3 | Sisters | 12 | | |

Eastside consolidated with Coos Bay in December 1983

** The status of Rajneeshpuram is currently in litigation

Table 6. Components of Population Change by County: April 1, 1980 - July 1, 1989

| COUNTY | APRIL 1 1980 Census Population | July 1 1989 Population Estimate | Population Change 1980-1989 | Percentage Change 1980-1989 | Births 1980-1989 | Deaths 1980-1989 | Natural Increase 1980-1989 | Net Migration 1980-1989 |
|------------|-----------------------------------------|------------------------------------------|-----------------------------------|-----------------------------------|---------------------|---------------------|----------------------------------|-------------------------------|
| BAKER | 16134 | 15350 | -784 | -4.86 | 2031 | 1652 | 379 | -1163 |
| BENTON | 68211 | 71000 | 2789 | 4.09 | 8231 | 3508 | 4723 | -1934 |
| CLACKAMAS | 241911 | 265500 | 23589 | 9.75 | 31481 | 17062 | 14419 | 9170 |
| CLATSOP | 32489 | 35200 | 2711 | 8.34 | 4361 | 3119 | 1242 | 1469 |
| COLUMBIA | 35646 | 37300 | 1654 | 4.64 | 4716 | 2803 | 1913 | -259 |
| COOS | 64047 | 60300 | -3747 | -5.85 | 7986 | 5606 | 2380 | -6127 |
| CROOK | 13091 | 13600 | 509 | 3.89 | 1870 | 1208 | 662 | -153 |
| CURRY | 16992 | 19200 | 2208 | 12.99 | 2016 | 1754 | 262 | 1946 |
| DESCHUTES | 62142 | 70600 | 8458 | 13.61 | 9179 | 4714 | 4465 | 3993 |
| DOUGLAS | 93748 | 95000 | 1252 | 1.34 | 12673 | 7554 | 5119 | -3867 |
| GILLIAM | 2057 | 1850 | -207 | -10.06 | 247 | 145 | 102 | -309 |
| GRANT | 8210 | 8300 | 90 | 1.10 | 1091 | 694 | 397 | -307 |
| HARNEY | 8314 | 7400 | -914 | -10.99 | 1056 | 625 | 431 | -1345 |
| HOOD RIVER | 15835 | 17000 | 1165 | 7.36 | 2542 | 1382 | 1160 | 5 |
| JACKSON | 132456 | 145000 | 12544 | 9.47 | 17863 | 11225 | 6638 | 5906 |
| JEFFERSON | 11599 | 12100 | 501 | 4.32 | 2421 | 929 | 1492 | -991 |
| JOSEPHINE | 58855 | 64200 | 5345 | 9.08 | 7541 | 6137 | 1404 | 3941 |
| KLAMATH | 59117 | 58500 | -617 | -1.04 | 8188 | 4637 | 3551 | -4168 |
| LAKE | 7532 | 7400 | -132 | -1.75 | 1090 | 574 | 516 | -648 |
| LANE | 275226 | 280000 | 4774 | 1.73 | 36256 | 19235 | 17021 | -12247 |
| LINCOLN | 35264 | 39500 | 4236 | 12.01 | 4570 | 3931 | 639 | 3597 |
| LINN | 89495 | 90000 | 505 | 0.56 | 12381 | 6991 | 5390 | -4885 |
| MALHEUR | 26896 | 26000 | -896 | -3.33 | 4468 | 2192 | 2276 | -3172 |
| MARION | 204692 | 224000 | 19308 | 9.43 | 31735 | 17460 | 14275 | 5033 |
| MORROW | 7519 | 7500 | -19 | -0.25 | 1235 | 517 | 718 | -737 |
| MULTNOMAH | 562647 | 581000 | 18353 | 3.26 | 81351 | 52226 | 29125 | -10772 |
| POLK | 45203 | 47800 | 2597 | 5.75 | 6141 | 3646 | 2495 | 102 |
| SHERMAN | 2172 | 2000 | -172 | -7.92 | 259 | 153 | 106 | -278 |
| TILLAMOOK | 21164 | 21600 | 436 | 2.06 | 2554 | 2156 | 398 | 38 |
| UMATILLA | 58861 | 58100 | -761 | -1.29 | 9350 | 4909 | 4441 | -5202 |
| UNION | 23921 | 23300 | -621 | -2.60 | 3299 | 1826 | 1473 | -2094 |
| WALLOWA | 7273 | 7200 | -73 | -1.00 | 981 | 622 | 359 | -432 |
| WASCO | 21732 | 21100 | -632 | -2.91 | 2889 | 2082 | 807 | -1439 |
| WASHINGTON | 245860 | 295000 | 49140 | 19.99 | 40014 | 15012 | 25002 | 24138 |
| WHEELER | 1513 | 1400 | -113 | -7.47 | 129 | 139 | -10 | -103 |
| YAMHILL | 55332 | 60700 | 5368 | 9.70 | 8698 | 4590 | 4108 | 1260 |
| STATE | 2633156 | 2791000 | 157844 | 5.99 | 372893 | 213015 | 159878 | -2034 |

| | Male 0-4 | Male 5-9 | Male 10-14 | Male 15-17 | Male 18-19 | Male 20-24 | Male 25-29 | Male 30-34 | Male 35-39 | Male 40-44 | Male 45-49 | Male 50-54 | Male 55-59 | Male 60-64 | Male 65-69 | Male 70-74 | Male 75+ | Male All Ages |
|------------|-------------|-------------|---------------|---------------|---------------|---------------|---------------|---------------|---------------|---------------|---------------|---------------|---------------|---------------|---------------|---------------|-------------|------------------|
| STATE | 99771 | 105433 | 98800 | 56417 | 45731 | 108752 | 110752 | 110804 | 119729 | 104551 | 79911 | 61375 | 54128 | 53711 | 53943 | 42776 | 61829 | 1368413 |
| BAKER | 435 | 555 | 552 | 290 | 277 | 624 | 551 | 484 | 543 | 485 | 436 | 380 | 381 | 351 | 360 | 328 | 549 | 7581 |
| BENTON | 2262 | 2342 | 2198 | 1188 | 2622 | 6128 | 3715 | 2962 | 2397 | 2199 | 1770 | 1353 | 1136 | 1030 | 985 | 742 | 944 | 35973 |
| CLACKAMAS | 9932 | 10385 | 10546 | 6587 | 4552 | 10778 | 10183 | 8149 | 10024 | 10407 | 8978 | 6634 | 5568 | 5235 | 4779 | 3405 | 4492 | 130634 |
| CLATSOP | 1189 | 1334 | 1261 | 710 | 506 | 1222 | 1588 | 1509 | 1551 | 1242 | 930 | 714 | 620 | 705 | 666 | 616 | 950 | 17313 |
| COLUMBIA | 1306 | 1505 | 1538 | 963 | 678 | 1535 | 1365 | 1111 | 1451 | 1369 | 1180 | 897 | 752 | 725 | 679 | 580 | 802 | 18436 |
| COOS | 1821 | 2217 | 2185 | 1310 | 991 | 2074 | 2179 | 2035 | 2299 | 2085 | 1787 | 1508 | 1425 | 1393 | 1424 | 1270 | 1670 | 29673 |
| CROOK | 488 | 549 | 508 | 307 | 211 | 494 | 448 | 466 | 453 | 441 | 402 | 347 | 286 | 292 | 296 | 276 | 390 | 6654 |
| CURRY | 483 | 571 | 513 | 294 | 284 | 775 | 722 | 676 | 704 | 581 | 494 | 392 | 411 | 472 | 600 | 578 | 807 | 9357 |
| DESCHUTES | 2651 | 2779 | 2631 | 1578 | 1135 | 2584 | 2542 | 2526 | 3148 | 2741 | 2045 | 1553 | 1286 | 1157 | 1578 | 1269 | 1689 | 34892 |
| DOUGLAS | 3179 | 3565 | 3711 | 2195 | 1547 | 3627 | 3682 | 3316 | 3412 | 3351 | 2616 | 2203 | 2142 | 2087 | 2199 | 1734 | 2358 | 46924 |
| GILLIAM | 41 | 73 | 64 | 32 | 30 | 55 | 70 | 74 | 68 | 66 | 33 | 56 | 48 | 48 | 53 | 35 | 65 | 911 |
| GRANT | 273 | 317 | 310 | 175 | 127 | 323 | 294 | 276 | 348 | 282 | 264 | 216 | 197 | 184 | 168 | 160 | 224 | 4138 |
| HARNEY | 251 | 297 | 338 | 190 | 128 | 235 | 255 | 233 | 293 | 261 | 255 | 220 | 181 | 180 | 145 | 127 | 169 | 3758 |
| HOOD RIVER | 648 | 687 | 584 | 340 | 278 | 653 | 709 | 719 | 742 | 646 | 470 | 403 | 350 | 369 | 309 | 274 | 405 | 8586 |
| JACKSON | 5198 | 5285 | 5097 | 3057 | 2286 | 5424 | 5769 | 5296 | 5752 | 5192 | 4101 | 3286 | 2820 | 2791 | 3315 | 2682 | 3942 | 71293 |
| JEFFERSON | 698 | 644 | 535 | 310 | 177 | 427 | 412 | 378 | 393 | 342 | 315 | 271 | 246 | 222 | 255 | 196 | 266 | 6087 |
| JOSEPHINE | 1903 | 2067 | 2128 | 1252 | 1122 | 2540 | 2356 | 1840 | 2229 | 2203 | 1796 | 1427 | 1273 | 1288 | 1783 | 1486 | 2239 | 30932 |
| KLAMATH | 1969 | 2160 | 2239 | 1340 | 1030 | 2143 | 2473 | 2226 | 2315 | 2106 | 1664 | 1401 | 1301 | 1307 | 1236 | 987 | 1387 | 29284 |
| LAKE | 256 | 280 | 287 | 159 | 111 | 283 | 252 | 264 | 295 | 235 | 231 | 189 | 168 | 197 | 172 | 147 | 183 | 3709 |
| LANE | 9291 | 10083 | 9948 | 5644 | 5246 | 13970 | 12357 | 10062 | 11257 | 10643 | 8126 | 5920 | 5093 | 5031 | 5270 | 4059 | 5617 | 137617 |
| LINCOLN | 1267 | 1402 | 1226 | 664 | 523 | 1379 | 1563 | 1467 | 1691 | 1386 | 987 | 840 | 755 | 862 | 946 | 912 | 1328 | 19198 |
| LINN | 3074 | 3358 | 3360 | 2035 | 1539 | 3314 | 3386 | 3323 | 3641 | 3161 | 2584 | 2028 | 1843 | 1715 | 2014 | 1500 | 2220 | 44095 |
| MALHEUR | 1010 | 1166 | 1096 | 597 | 410 | 921 | 1008 | 852 | 834 | 760 | 616 | 560 | 528 | 581 | 562 | 516 | 742 | 12759 |
| MARION | 8694 | 9069 | 8175 | 4493 | 3337 | 8076 | 9359 | 9510 | 9434 | 7912 | 6011 | 4714 | 4029 | 3903 | 4400 | 3312 | 5448 | 109876 |
| MORROW | 311 | 328 | 338 | 178 | 130 | 281 | 290 | 280 | 311 | 250 | 220 | 210 | 166 | 169 | 114 | 104 | 141 | 3821 |
| MULTNOMAH | 19840 | 20371 | 17161 | 9022 | 7838 | 18372 | 22648 | 29191 | 31269 | 23791 | 15724 | 11635 | 10894 | 11782 | 10438 | 8438 | 12563 | 280977 |
| POLK | 1671 | 1742 | 1759 | 978 | 798 | 1940 | 1891 | 1933 | 1885 | 1683 | 1321 | 1038 | 971 | 869 | 851 | 715 | 1093 | 23138 |
| SHERMAN | 53 | 75 | 75 | 48 | 25 | 78 | 63 | 75 | 88 | 59 | 54 | 43 | 45 | 64 | 48 | 53 | 53 | 999 |
| TILLAMOOK | 594 | 763 | 742 | 394 | 309 | 773 | 782 | 746 | 948 | 716 | 554 | 470 | 444 | 519 | 567 | 514 | 770 | 10605 |
| UMATILLA | 2101 | 2551 | 2300 | 1157 | 895 | 1965 | 2175 | 2238 | 2362 | 2021 | 1583 | 1321 | 1236 | 1241 | 1139 | 936 | 1352 | 28573 |
| UNION | 825 | 1003 | 1008 | 579 | 362 | 796 | 868 | 862 | 867 | 801 | 669 | 513 | 457 | 449 | 429 | 379 | 628 | 11495 |
| WALLOWA | 208 | 300 | 250 | 137 | 93 | 289 | 262 | 238 | 300 | 228 | 199 | 177 | 188 | 159 | 165 | 143 | 229 | 3565 |
| WASCO | 710 | 844 | 890 | 488 | 349 | 700 | 664 | 657 | 823 | 696 | 618 | 481 | 423 | 428 | 512 | 404 | 631 | 10318 |
| WASHINGTON | 12542 | 12049 | 10702 | 6290 | 4821 | 11735 | 11285 | 12540 | 13356 | 12258 | 9182 | 6712 | 5295 | 4827 | 4376 | 2928 | 3996 | 144894 |
| WHEELER | 25 | 39 | 36 | 32 | 23 | 58 | 61 | 40 | 37 | 43 | 46 | 29 | 42 | 39 | 32 | 50 | 61 | 693 |
| YAMHILL | 2572 | 2678 | 2509 | 1404 | 941 | 2181 | 2525 | 2250 | 2209 | 1909 | 1650 | 1234 | 1128 | 1040 | 1078 | 921 | 1426 | 29655 |

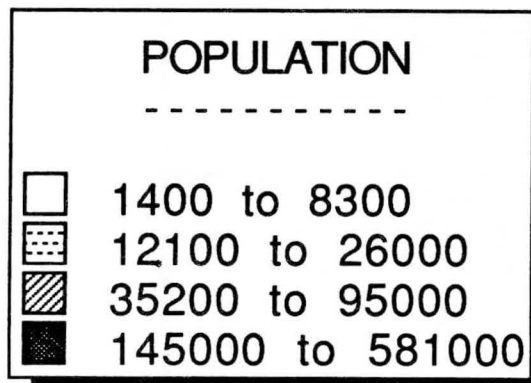
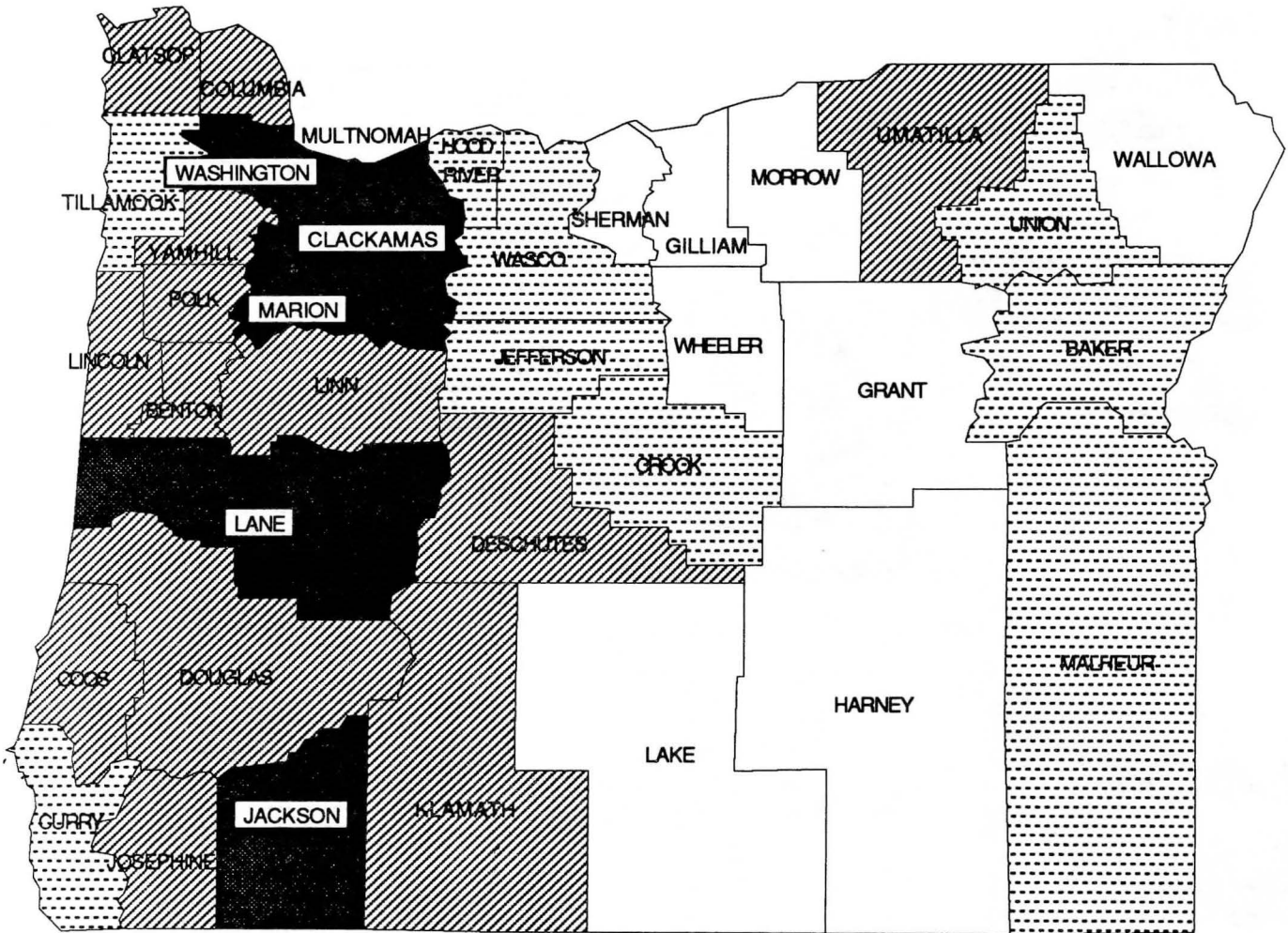
| | Female 0-4 | Female 5-9 | Female 10-14 | Female 15-17 | Female 18-19 | Female 20-24 | Female 25-29 | Female 30-34 | Female 35-39 | Female 40-44 | Female 45-49 | Female 50-54 | Female 55-59 | Female 60-64 | Female 65-69 | Female 70-74 | Female 75+ | Female All Ages |
|------------|---------------|---------------|-----------------|-----------------|-----------------|-----------------|-----------------|-----------------|-----------------|-----------------|-----------------|-----------------|-----------------|-----------------|-----------------|-----------------|---------------|--------------------|
| STATE | 95093 | 100664 | 93251 | 54173 | 43227 | 104058 | 110306 | 114157 | 120272 | 103248 | 79409 | 62058 | 57744 | 60771 | 64939 | 54406 | 104811 | 1422587 |
| BAKER | 418 | 542 | 447 | 302 | 237 | 496 | 524 | 475 | 550 | 502 | 472 | 387 | 363 | 393 | 410 | 418 | 833 | 7769 |
| BENTON | 2155 | 2202 | 2061 | 1232 | 2525 | 5764 | 3451 | 2066 | 2092 | 2160 | 1772 | 1373 | 1198 | 1142 | 1190 | 876 | 1768 | 35027 |
| CLACKAMAS | 9464 | 9800 | 10126 | 6352 | 4329 | 10404 | 9424 | 8548 | 10777 | 11124 | 8959 | 6582 | 5638 | 5752 | 5556 | 4201 | 7830 | 134866 |
| CLATSOP | 1134 | 1259 | 1190 | 637 | 531 | 1207 | 1629 | 1451 | 1420 | 1111 | 927 | 714 | 676 | 773 | 856 | 804 | 1568 | 17887 |
| COLUMBIA | 1245 | 1480 | 1601 | 902 | 661 | 1468 | 1285 | 1247 | 1429 | 1423 | 1099 | 827 | 778 | 806 | 749 | 674 | 1190 | 18864 |
| COOS | 1739 | 2097 | 2105 | 1201 | 864 | 1837 | 2086 | 2241 | 2378 | 2085 | 1823 | 1553 | 1466 | 1529 | 1649 | 1424 | 2550 | 30627 |
| CROOK | 466 | 520 | 504 | 317 | 207 | 462 | 471 | 441 | 513 | 474 | 372 | 311 | 314 | 288 | 411 | 326 | 549 | 6946 |
| CURRY | 461 | 537 | 514 | 285 | 257 | 826 | 685 | 629 | 695 | 579 | 506 | 463 | 415 | 514 | 760 | 658 | 1059 | 9843 |
| DESCHUTES | 2525 | 2720 | 2457 | 1512 | 1066 | 2479 | 2487 | 2739 | 3119 | 2635 | 2051 | 1482 | 1318 | 1341 | 1946 | 1473 | 2358 | 35708 |
| DOUGLAS | 3030 | 3412 | 3462 | 2124 | 1476 | 3328 | 3456 | 3498 | 3629 | 3300 | 2771 | 2278 | 2268 | 2204 | 2423 | 1995 | 3422 | 48076 |
| GILLIAM | 38 | 68 | 63 | 27 | 23 | 69 | 67 | 64 | 65 | 60 | 53 | 47 | 64 | 55 | 56 | 41 | 79 | 939 |
| GRANT | 261 | 301 | 290 | 192 | 121 | 292 | 297 | 293 | 323 | 266 | 230 | 242 | 189 | 187 | 199 | 176 | 303 | 4162 |
| HARNEY | 239 | 269 | 292 | 193 | 97 | 226 | 214 | 285 | 278 | 261 | 215 | 190 | 183 | 181 | 161 | 127 | 231 | 3642 |
| HOOD RIVER | 617 | 652 | 601 | 302 | 253 | 620 | 623 | 640 | 638 | 584 | 452 | 370 | 418 | 359 | 363 | 336 | 586 | 8414 |
| JACKSON | 4955 | 5091 | 4924 | 2998 | 2145 | 5091 | 5625 | 5483 | 5789 | 5188 | 4142 | 3265 | 2946 | 3106 | 3785 | 3164 | 6010 | 73707 |
| JEFFERSON | 664 | 610 | 491 | 280 | 166 | 375 | 366 | 365 | 391 | 389 | 305 | 289 | 236 | 258 | 258 | 224 | 346 | 6013 |
| JOSEPHINE | 1815 | 1935 | 1960 | 1164 | 951 | 2558 | 2376 | 2077 | 2449 | 2239 | 1873 | 1478 | 1408 | 1512 | 2237 | 1827 | 3409 | 33268 |
| KLAMATH | 1877 | 2094 | 1955 | 1232 | 940 | 2051 | 2196 | 2133 | 2379 | 2060 | 1633 | 1399 | 1365 | 1371 | 1412 | 1131 | 1988 | 29216 |
| LAKE | 243 | 270 | 269 | 172 | 129 | 241 | 246 | 250 | 294 | 234 | 206 | 191 | 207 | 189 | 163 | 144 | 243 | 3691 |
| LANE | 8856 | 9680 | 9256 | 5333 | 4821 | 13226 | 12693 | 10645 | 11569 | 10201 | 8110 | 5970 | 5459 | 5688 | 6460 | 5166 | 9250 | 142383 |
| LINCOLN | 1209 | 1354 | 1169 | 649 | 534 | 1403 | 1432 | 1564 | 1675 | 1306 | 956 | 827 | 904 | 1022 | 1230 | 1150 | 1918 | 20302 |
| LINN | 2931 | 3199 | 3213 | 1954 | 1368 | 3176 | 3376 | 3483 | 3736 | 3086 | 2671 | 2093 | 1895 | 2000 | 2325 | 1936 | 3463 | 45905 |
| MALHEUR | 962 | 1118 | 998 | 602 | 380 | 852 | 937 | 847 | 925 | 785 | 678 | 568 | 615 | 656 | 664 | 564 | 1090 | 13241 |
| MARION | 8287 | 8660 | 7815 | 4295 | 3140 | 7709 | 8755 | 9176 | 9162 | 7646 | 5976 | 4709 | 4521 | 4563 | 5384 | 4538 | 9788 | 114124 |
| MORROW | 295 | 313 | 295 | 165 | 121 | 265 | 234 | 298 | 279 | 243 | 225 | 189 | 174 | 168 | 124 | 110 | 181 | 3679 |
| MULTNOMAH | 18909 | 19431 | 16036 | 8787 | 7621 | 18017 | 24066 | 30765 | 30363 | 22527 | 15239 | 12228 | 11907 | 13706 | 13147 | 11836 | 25438 | 300023 |
| POLK | 1592 | 1668 | 1569 | 915 | 740 | 1763 | 2285 | 2088 | 1968 | 1763 | 1303 | 1126 | 1023 | 997 | 1021 | 911 | 1930 | 24662 |
| SHERMAN | 49 | 71 | 78 | 34 | 30 | 83 | 64 | 58 | 76 | 68 | 45 | 47 | 52 | 67 | 46 | 53 | 80 | 1001 |
| TILLAMOOK | 567 | 751 | 690 | 368 | 294 | 745 | 752 | 747 | 854 | 709 | 557 | 457 | 515 | 571 | 683 | 650 | 1085 | 10995 |
| UMATILLA | 2002 | 2419 | 2194 | 1241 | 886 | 1914 | 2094 | 2362 | 2309 | 1953 | 1551 | 1335 | 1238 | 1419 | 1376 | 1093 | 2141 | 29527 |
| UNION | 787 | 959 | 904 | 538 | 338 | 682 | 903 | 906 | 924 | 778 | 678 | 516 | 456 | 483 | 517 | 478 | 958 | 11805 |
| WALLOWA | 197 | 277 | 231 | 136 | 127 | 237 | 230 | 245 | 295 | 213 | 199 | 180 | 188 | 198 | 179 | 175 | 328 | 3635 |
| WASCO | 678 | 797 | 768 | 442 | 307 | 680 | 679 | 718 | 822 | 735 | 583 | 468 | 485 | 548 | 555 | 510 | 1007 | 10782 |
| WASHINGTON | 11952 | 11470 | 10291 | 5955 | 4625 | 11327 | 11692 | 12990 | 13842 | 12477 | 9109 | 6663 | 5605 | 5461 | 5286 | 3972 | 7389 | 150106 |
| WHEELER | 23 | 34 | 45 | 27 | 19 | 57 | 48 | 33 | 46 | 50 | 47 | 37 | 42 | 38 | 44 | 42 | 75 | 707 |
| YAMHILL | 2451 | 2604 | 2387 | 1308 | 898 | 2128 | 2558 | 2307 | 2219 | 2034 | 1621 | 1204 | 1215 | 1226 | 1314 | 1203 | 2368 | 31045 |

Table 8. Estimates of the Population Ages 0-17, 18-64, and 65+ for Oregon and its Counties: July 1, 1989

| | Ages 0-17 | | Ages 18-64 | | Ages 65+ | | All Ages |
|------------|-----------|------|------------|------|----------|------|----------|
| | Number | % | Number | % | Number | % | |
| STATE | 703602 | 25.2 | 1704694 | 61.1 | 382704 | 13.7 | 2791000 |
| BAKER | 3541 | 23.1 | 8911 | 58.1 | 2898 | 18.9 | 15350 |
| BENTON | 15640 | 22.0 | 48855 | 68.8 | 6505 | 9.2 | 71000 |
| CLACKAMAS | 73192 | 27.6 | 162045 | 61.0 | 30263 | 11.4 | 265500 |
| CLATSOP | 8714 | 24.8 | 21026 | 59.7 | 5460 | 15.5 | 35200 |
| COLUMBIA | 10540 | 28.3 | 22086 | 59.2 | 4674 | 12.5 | 37300 |
| COOS | 14675 | 24.3 | 35638 | 59.1 | 9987 | 16.6 | 60300 |
| CROOK | 3659 | 26.9 | 7693 | 56.6 | 2248 | 16.5 | 13600 |
| CURRY | 3658 | 19.1 | 11080 | 57.7 | 4462 | 23.2 | 19200 |
| DESCHUTES | 18853 | 26.7 | 41434 | 58.7 | 10313 | 14.6 | 70600 |
| DOUGLAS | 24678 | 26.0 | 56191 | 59.1 | 14131 | 14.9 | 95000 |
| GILLIAM | 406 | 21.9 | 1115 | 60.3 | 329 | 17.8 | 1850 |
| GRANT | 2119 | 25.5 | 4951 | 59.7 | 1230 | 14.8 | 8300 |
| HARNEY | 2069 | 28.0 | 4371 | 59.1 | 960 | 13.0 | 7400 |
| HOOD RIVER | 4431 | 26.1 | 10296 | 60.6 | 2273 | 13.4 | 17000 |
| JACKSON | 36605 | 25.2 | 85497 | 59.0 | 22898 | 15.8 | 145000 |
| JEFFERSON | 4232 | 35.0 | 6323 | 52.3 | 1545 | 12.8 | 12100 |
| JOSEPHINE | 14224 | 22.2 | 36995 | 57.6 | 12981 | 20.2 | 64200 |
| KLAMATH | 14866 | 25.4 | 35493 | 60.7 | 8141 | 13.9 | 58500 |
| LAKE | 1936 | 26.2 | 4412 | 59.6 | 1052 | 14.2 | 7400 |
| LANE | 68091 | 24.3 | 176087 | 62.9 | 35822 | 12.8 | 280000 |
| LINCOLN | 8940 | 22.6 | 23076 | 58.4 | 7484 | 18.9 | 39500 |
| LINN | 23124 | 25.7 | 53418 | 59.4 | 13458 | 15.0 | 90000 |
| MALHEUR | 7549 | 29.0 | 14313 | 55.1 | 4138 | 15.9 | 26000 |
| MARION | 59488 | 26.6 | 131642 | 58.8 | 32870 | 14.7 | 224000 |
| MORROW | 2223 | 29.6 | 4503 | 60.0 | 774 | 10.3 | 7500 |
| MULTNOMAH | 129557 | 22.3 | 369583 | 63.6 | 81860 | 14.1 | 581000 |
| POLK | 11894 | 24.9 | 29385 | 61.5 | 6521 | 13.6 | 47800 |
| SHERMAN | 483 | 24.2 | 1184 | 59.2 | 333 | 16.7 | 2000 |
| TILLAMOOK | 4869 | 22.5 | 12462 | 57.7 | 4269 | 19.8 | 21600 |
| UMATILLA | 15965 | 27.5 | 34098 | 58.7 | 8037 | 13.8 | 58100 |
| UNION | 6603 | 28.3 | 13308 | 57.1 | 3389 | 14.5 | 23300 |
| WALLOWA | 1736 | 24.1 | 4245 | 59.0 | 1219 | 16.9 | 7200 |
| WASCO | 5617 | 26.6 | 11864 | 56.2 | 3619 | 17.2 | 21100 |
| WASHINGTON | 81251 | 27.5 | 185802 | 63.0 | 27947 | 9.5 | 295000 |
| WHEELER | 261 | 18.6 | 835 | 59.6 | 304 | 21.7 | 1400 |
| YAMHILL | 17913 | 29.5 | 34477 | 56.8 | 8310 | 13.7 | 60700 |

FIGURE 1

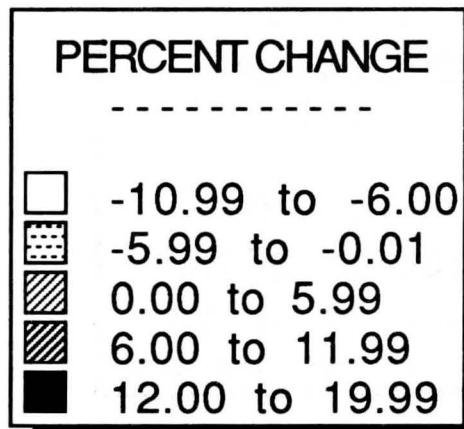
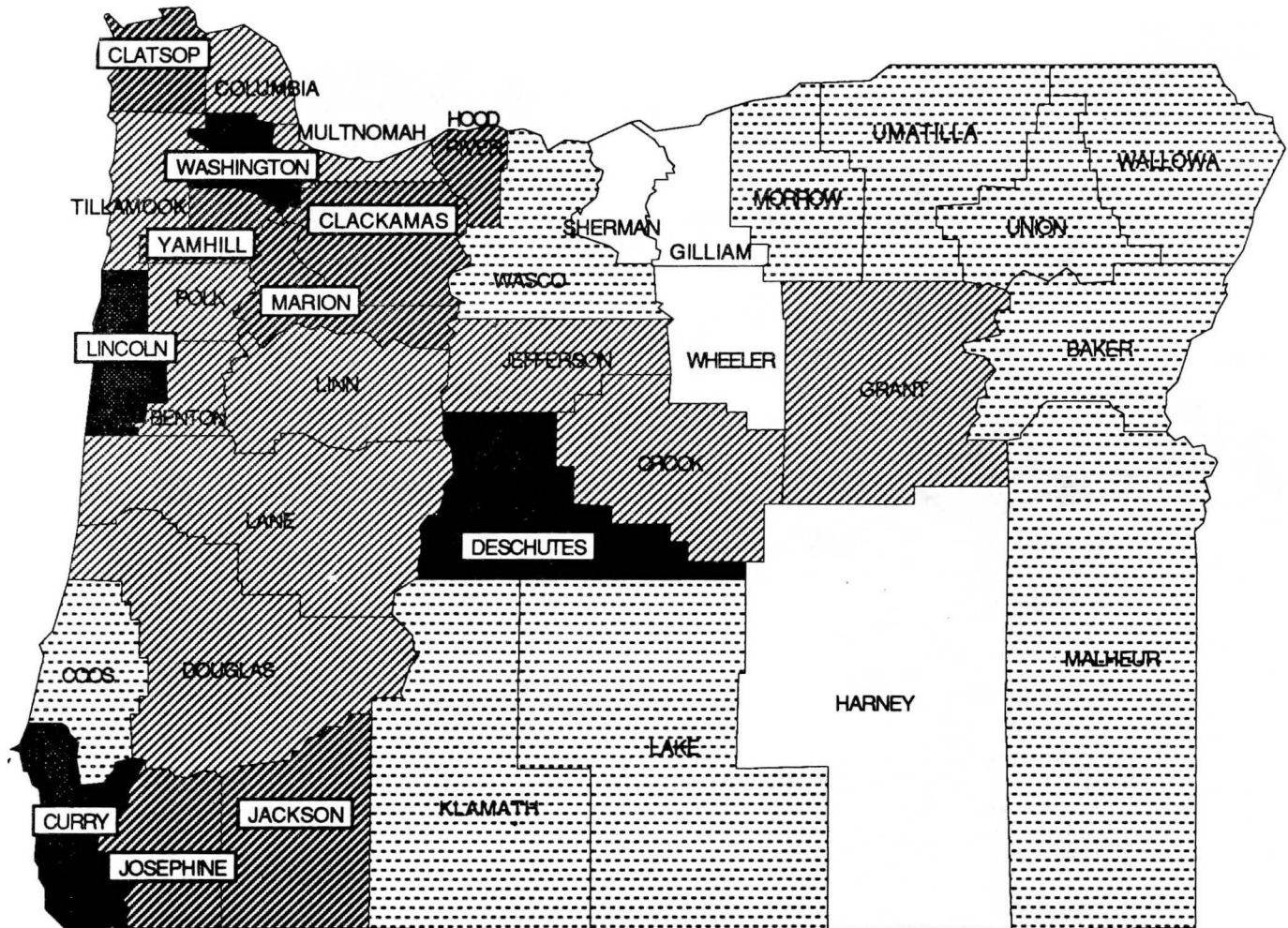
JULY 1, 1989 POPULATION ESTIMATES



Source: Center for Population Research and Census

FIGURE 2

PERCENTAGE CHANGE IN POPULATION: 1980 - 1989



Source: Center for Population Research and Census