

2-2010

Overlooked Density: Re-Thinking Transportation Options in Suburbia

Nico Larco
University of Oregon

Follow this and additional works at: https://pdxscholar.library.pdx.edu/trec_reports



Part of the [Transportation Commons](#), [Urban Studies Commons](#), and the [Urban Studies and Planning Commons](#)

Let us know how access to this document benefits you.

Recommended Citation

Larco, Nico. Overlooked Density: Re-Thinking Transportation Options in Suburbia. OTREC-RR-10-03. Portland, OR: Transportation Research and Education Center (TREC), 2010. <https://doi.org/10.15760/trec.88>

This Report is brought to you for free and open access. It has been accepted for inclusion in TREC Final Reports by an authorized administrator of PDXScholar. Please contact us if we can make this document more accessible: pdxscholar@pdx.edu.



OREGON
TRANSPORTATION
RESEARCH AND

FINAL REPORT

Overlooked Density: Re-thinking Transportation Options in Suburbia

**OTREC-RR-10-03
February 2010**

A National University Transportation Center sponsored by the U.S.
Department of Transportation's Research and Innovative
Technology Administration

**OVERLOOKED DENSITY:
RE-THINKING TRANSPORTATION OPTIONS IN SUBURBIA**

Final Report

OTREC-RR-10-03

by

Nico Larco, AIA
University of Oregon

for

Oregon Transportation Research
and Education Consortium (OTREC)
P.O. Box 751
Portland, OR 97207



OTREC
OREGON TRANSPORTATION RESEARCH
AND EDUCATION CONSORTIUM

February 2010

Technical Report Documentation Page			
1. Report No. OTREC-RR-10-03	2. Government Accession No.	3. Recipient's Catalog No.	
4. Title and Subtitle Overlooked Density: Re-Thinking Transportation Options in Suburbia		5. Report Date February 2010	
		6. Performing Organization Code	
7. Author(s) Nico Larco, AIA		8. Performing Organization Report No.	
9. Performing Organization Name and Address Nico Larco, AIA 1206 University of Oregon Eugene, OR 97403		10. Work Unit No. (TRAIS)	
		11. Contract or Grant No. 08-152	
12. Sponsoring Agency Name and Address Oregon Transportation Research and Education Consortium (OTREC) P.O. Box 751 Portland, Oregon 97207		13. Type of Report and Period Covered Final Report	
		14. Sponsoring Agency Code	
15. Supplementary Notes Since first submitting this report, a modified version has been published in the Journal of Urbanism. The citation is: Larco, N. (2009). "Untapped Density: Site Design and the Proliferation of Suburban Multifamily Housing." <u>Journal of Urbanism</u> 2(2): 189-208.			
16. Abstract Suburban multifamily housing is ubiquitous throughout this country and currently comprises nearly one in four units of suburban housing. Although typically located near commercial development, it is often developed without connections to its surrounding and hence fails to reach its potential for promoting active travel and supporting smart growth goals. Through interviews with architects, planners, developers, and property managers of case study multifamily developments from Oregon, Arizona, Florida, and Massachusetts, this report focuses on the ways regulation, typical development practice, and design culture have propagated the typical disconnected and enclaved forms of suburban multifamily development. The report then proposes ways in which current planning, development, and design practices might shift in order to take advantage of this growing housing trend and create more livable, less congested, and multi-modal suburban communities.			
17. Key Words Suburban, Multifamily, Housing, Urban Design, Site Design, Planning, Walkability, Connectivity, Streets, Bikability		18. Distribution Statement No restrictions. Copies available from OTREC: www.otrec.us	
19. Security Classification (of this report) Unclassified	20. Security Classification (of this page) Unclassified	21. No. of Pages 34	22. Price

ACKNOWLEDGEMENTS

I would like to thank the Oregon Transportation Research and Education Consortium (OTREC), which funded this work, for its vision and leadership in incorporating the notion of healthy communities into the transportation mainstream as well as the inclusion of walking and biking as legitimate and co-equal modes of transportation.

I would also like to thank Mark Obrinsky of the National Multi Housing Council (NMHC) as well as Equity Residential for their interest and financial support of this work.

Lastly, I would like to acknowledge the leadership at the University of Oregon, including Frances Bronet, Dean of the School of Architecture and Allied Arts, and Richard Linton, Vice Provost for Research, who support and encourage this and other interdisciplinary and applied work.

DISCLAIMER

The contents of this report reflect the views of the authors, who are solely responsible for the facts and the accuracy of the material and information presented herein. This document is disseminated under the sponsorship of the U.S. Department of Transportation University Transportation Centers Program in the interest of information exchange. The U.S. Government assumes no liability for the contents or use thereof. The contents do not necessarily reflect the official views of the U.S. Government. This report does not constitute a standard, specification, or regulation.

TABLE OF CONTENTS

EXECUTIVE SUMMARY	7
1.0 BACKGROUND	9
2.0 SUBURBAN MULTIFAMILY HOUSING: WHAT IS IT AND WHO LIVES THERE?.....	11
3.0 LOCATING SUBURBAN MULTIFAMILY HOUSING	15
3.1 A HISTORY OF SEPARATENESS: THE SUBURBAN ENCLAVED DEVELOPMENT	17
3.1.1 Lack of Comprehensive Planning	17
3.1.2 Uncertainty of Leapfrog Development	19
3.1.3 Nuisance Avoidance	19
3.1.4 Risk Averse Development (and Financial) Culture	19
3.1.5 Risk Averse Planning Culture.....	19
3.2 REASONS FOR SUBURBAN MULTIFAMILY ENCLAVED DEVELOPMENT.....	20
3.2.1 Lack of Multifamily Specific Zoning	20
3.2.2 Code Dictated Buffers.....	20
3.2.3 Lack of Street Network Regulation	20
3.2.4 Perceived ‘Buffer’ Role of Suburban Multifamily Housing.....	21
3.2.5 Often Un-Welcome Development	21
3.2.6 Under the Radar	22
4.0 CONNECTING SUBURBAN MULTIFAMILY DEVELOPMENTS.....	23
4.1 IF YOU CONNECT, WILL THEY COME? (BY FOOT OR BICYCLE)	24
4.2 OVERCOMING OBSTACLES TO CONNECTION	27
4.2.1 Streets and Street Connectivity Standards	29
4.2.2 Parking Design	29
4.2.3 Pedestrian Network	29
4.2.4 Adjacent Development.....	30
5.0 CONCLUSION	31
6.0 REFERENCES.....	33

LIST OF TABLES

Table 1.1: Survey Responses	25
-----------------------------------	----

LIST OF FIGURES

Figure 1: Typical suburban multifamily developments from around the country. (Clockwise from top left: Eugene, Oregon; Phoenix, Arizona; Pleasanton, California; and Sun Prairie, Wisconsin)	12
Figure 2: Typical suburban multifamily site plan with continuous parking drives, clustered buildings, and limited connections to adjacent parcels. (Pleasanton, California)	12
Figure 3: Proximity of suburban multifamily developments to commercial parcels.....	15
Figure 4: Examples of typical land use patterns with suburban multifamily housing developments (light grey) buffering commercial parcels (dark grey) and single family developments (white). (Clockwise from upper left: Annapolis, Maryland; Eugene, Oregon; Phoenix, Arizona; and Orlando, Florida)	17
Figure 5: Typical suburban multifamily development typologies with no connection to adjacent parcels and limited connection to arterials. (Clockwise from upper left: Pikesville, Maryland; Orlando, Florida; Wilmington, North Carolina; Kissimmee, Florida; Columbus, Ohio; and Orlando, Florida).....	18
Figure 6: Suburban multifamily developments disconnected from each other and the adjacent commercial properties. Notice the distinct ‘street’ network in each development. (Eugene, Oregon; © Google Earth).....	21
Figure 7: An example of a survey map with a respondent’s markings. Residents were asked to circle local areas they visit and then asked, if they walked or biked to any of these areas, to draw the path of travel they used. (Image shown is a typical map from Heron Meadows in Eugene, Oregon)	24
Figure 8: Basic Organization, Proximity to Commercial, and Eighth Mile Radius	26
Figure 9: Existing Vehicular and Pedestrian Connections to Adjacent Parcels	26
Figure 10: Pedestrian Networks Within and Beyond Development	27
Figure 11: Huntersville, North Carolina addresses street connectivity in their zoning code and Laurel at Huntersville is an example of this code requirement applied to suburban multifamily housing. Notice the number of connections provided and how many of these connections directly link the multifamily development to existing adjacent commercial developments.	28
Figure 12: City of Eugene, Oregon Multifamily Parking Diagram. Notice the primary circulation is via streets with parking occurring in Parking Courts off of these streets. (City of Eugene - Oregon 2001, 9.5500(12))	30

EXECUTIVE SUMMARY

Suburban multifamily housing is an often overlooked housing typology that is the fastest growing housing market in the country and holds strong potential for achieving smart growth goals in suburbia. This housing type is ubiquitous throughout all regions in the nation, is a widespread example of density in suburbia, and is typically located next to commercial uses. The proximity between suburban multifamily housing and commercial uses creates the potential for nodes of concentrated activity, mixed use, and the possibility of substantial non-auto transport in suburbia. While this potential exists, the design of this housing type often follows an enclaved pattern of development, negating any synergy, minimizing the possibility of non-auto transport, and denying any potential for sustainable development.

Through case studies of suburban multifamily development in Oregon, Arizona, Florida, and Massachusetts, this report looks at the specific ways in which regulation, typical development practice, and design culture have shaped the current pattern of suburban multifamily development. Each case study includes graphic analysis of physical development patterns, interviews with planners, architects, property managers and developers who worked on the case study projects, regulatory analysis of case study jurisdictions, and surveys of residents.

Suburban multifamily housing developments are typically inwardly focused with no connection to adjacent properties and limited connection to adjoining arterials or collectors. The reason for the enclaved nature of most suburban multifamily housing stems from a long general culture of enclaved suburban development, but is also guided by additional specific regulatory and planning practices that promote enclaved design in suburban multifamily housing. This includes a general lack of specificity in multifamily codes, code dictated buffers between dissimilar uses, a general lack of street network regulation for multifamily developments, a perception by planners that multifamily housing should primarily act as a buffer between commercial and single family uses, a general un-welcoming attitude towards this development type, and a general lack of attention given to this housing typology.

This report focuses on understanding the roots of suburban multifamily site design and development and proposes ways in which current planning, development, and design practices might shift in order to take advantage of this growing housing trend to create more livable, less congested, and more multi-modal suburban communities. Central to achieving these outcomes is breaking the history of enclaved site design and promoting connections between multifamily housing and adjacent properties. Some suggestions for jurisdictions that want to achieving greater multifamily connectivity include creating specific street connectivity standards, promoting parking designs that shift away from large parking lots and towards smaller parking pods, and promoting a robust pedestrian network within multifamily developments that facilitates trips not only from a car to a unit, but also within the development and to adjacent destinations.

1.0 BACKGROUND

Suburbia is engrained in the minds of most individuals as a combination of single family homes, nuclear families, strip malls, and office parks. Strangely absent from this image is the ubiquitous and growing suburban multifamily housing development. Currently, one in four housing units in suburbia is an alternative to the single-family home and since 1970 suburban multifamily housing has been the largest growing housing market in the United States, far outpacing the growth of the suburban single family housing market (U.S. Census Bureau 1973 through 2007). Suburban multifamily housing is typically 20 to 30 units per acre, primarily rental property, and provides an existing and widespread model for bringing density into suburbia. It is ubiquitous throughout the country, comprises over 9 million units of suburban housing stock, and if current trends continue, 5 million additional units will be constructed in the next 20 years (Larco 2010-forthcoming).

This overlooked housing type holds tremendous promise for achieving smart growth goals in suburbia in that it is dense, typically located near commercial and retail centers, and houses a population that has shown a propensity for non-auto travel. While many authors have debated for and against the hypothetical acceptability of density in suburbia (Ewing 1997; Gordon and Richardson 1997; Carliner 1999; Danielsen, Lang et al. 1999; Easterbrook 1999; Myers 2001; Morrow-Jones, Irwin et al. 2004), they have overlooked the fact that a large amount of dense housing development already exists in the suburbs and that the market for this housing type continues to grow. Given this reality, the question is therefore not *if* density would be acceptable or feasible in suburbia. Instead, it is important to focus on *how* we are implementing density and how the existing demographic and physical composition of multifamily suburbia might relate to smart growth goals.

Of central importance to how we implement density is the site design of suburban multifamily development. The current planning approach has been to locate this housing type near arterials (Peiser 1989) and to use it as a buffer between single family housing and commercial uses. While this approach has led to a potentially charged condition of density adjacent to commercial uses, the actual site design of a vast majority of these developments continues to adopt the detached and enclaved single family home development pattern. This negates the potential synergy of suburban multifamily housing developments and creates areas that are often uninviting, overwhelmingly auto-dominated, and with minimal connections to adjacent uses.

In this paper, I focus on understanding the roots of suburban multifamily site design and look specifically at the ways in which regulation, typical development practice, and design culture have shaped the current pattern of suburban multifamily development. I then analyze the barriers to creating more integrated and connected site approaches and propose ways in which current planning, development, and design practices might shift in order to take advantage of this growing housing trend to create more livable, less congested, and multi-modal suburban communities.

This paper is based on five case study sites of suburban multifamily housing located in Oregon, Arizona, Florida, and Massachusetts. Each state had a single site except for Arizona which had two case study sites. The wide geographic breadth of the states was selected to help identify national trends related to this housing type. In addition, the specific case study sites themselves

were selected to represent typical developments for each of the areas. The case studies identified proved to be fairly consistent across the country as the development models of suburban multifamily housing is fairly consistent at a national level in terms of size, organization, and regulation. Typical of suburban multifamily housing in general, each case study site had more than fifty housing units, was built on lots larger than 4 acres, had similar parking requirements, and was rental property.

The case studies included a resident survey that asked demographic and transportation related questions, a graphic analysis of the physical site designs, and 22 interviews with the planners, developers, property managers, and designers associated with each of the projects. To ensure the individuals I interviewed had relatively recent memory of the projects, all case study sites had been developed within the last 3 years from when interviews and case study research occurred. While all of those interviewed were connected to one of the five case study sites, the interviews also asked broad questions about each individual's experience with the range of suburban multifamily projects with which they had been involved. Taking this into account, the responses I received from those interviewed reflected the combined experiences of hundreds of suburban multifamily projects in over 25 different jurisdictions.

2.0 SUBURBAN MULTIFAMILY HOUSING: WHAT IS IT AND WHO LIVES THERE?

Although ubiquitous throughout the country, suburban multifamily housing is an often overlooked development type. Due to codes, market demand, and economic realities, suburban multifamily housing typically follows one of three typological models: Garden Apartments/Condominiums, Elderly Housing, and Mixed Use Lifestyle Centers. By far the most prevalent model is the 'Garden Apartment/Condominium.' This housing type is typically two to three stories in height, usually without elevators, often has an exterior entry for each unit, and includes integral parking and open space (See Fig. 1 and 2). Due to the development of fairly consistent building codes across the country, especially in terms of fire safety and accessibility standards, the three story height is rarely exceeded in this model. Similarly, due to land cost, construction costs, and rental rates, these units are rarely less than two stories tall.

Based on housing density, these garden apartment/condominium developments are almost always in areas that have access to public sewer systems (U.S. Census Bureau 1973 through 2007). Reaching densities of up to 30 units per acre (similar to the average density of San Francisco), these housing developments are often multi-building and while primarily rentals, also exist as ownership communities. Limited by available sizes of suburban lots, economies of scale, and parking and infrastructure requirements, they are often more than 4 acres in size, but can reach up to 20 to 25 acres.

Elderly housing has experienced significant growth in the last decade and differs from the garden apartment/condominium in that it almost universally has elevators, a reduced amount of parking, entry to units through a shared common interior space, and often includes group kitchen, dining, and recreational spaces. Because of the addition of the elevator and interior entry to units, this model of multifamily housing can often reach five or six stories in height.

Mixed-use lifestyle centers are a fairly recent development phenomenon which combines retail establishments, highly designed pedestrian environments, and multifamily housing in one, compact suburban location. This building type often includes elevators, has shared unit access through an enclosed lobby, and provides dedicated parking for residents separate from retail parking. Again, due to the addition of elevators and interior unit access, this model can reach five or six stories in height. Although this trend is in its infancy, the success of these developments coupled with the growth of the high-end apartment market (Obrinsky 2000; Goodman 2001) points to the potential for continued growth in this more affluent suburban multifamily housing market.



Figure 1: Typical suburban multifamily developments from around the country. (Clockwise from top left: Eugene, Oregon; Phoenix, Arizona; Pleasanton, California; and Sun Prairie, Wisconsin)

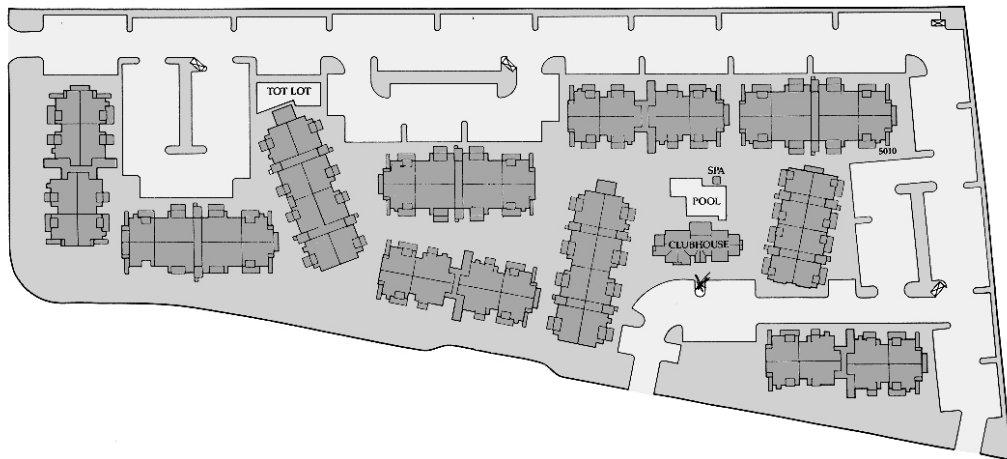


Figure 2: Typical suburban multifamily site plan with continuous parking drives, clustered buildings, and limited connections to adjacent parcels. (Pleasanton, California)

Contrary to the low-income, 'housing of last resort' stereotype often associated with this housing type, suburban multifamily housing is actually a choice selected by many individuals based on their lifestyle and stage in the lifecycle. Specific demographics such as young singles, couples

without children, the elderly, and the divorced are attracted to this housing type as it provides affordability, reduced maintenance requirements, and increased ease in changing places of residence. In general, suburban multifamily householders are younger than suburban single-family householders and although they typically earn less than single-family householders, they represent a large range of income levels. While this housing type is typically more affordable than adjacent single-family housing, it is by no means strictly low-income housing. (For an analysis of suburban multifamily resident demographics, see Larco 2010-forthcoming).

3.0 LOCATING SUBURBAN MULTIFAMILY HOUSING

The location of suburban multifamily housing, relative to other land uses, creates a strong potential for a smart growth alternative to the exclusively auto-centric model of suburbia. Research focused on suburban multifamily location has shown that it is typically situated along arterials, and near commercial development (Moudon and Hess 2000). While much of suburbia is an undifferentiated carpet of single family housing, multifamily housing is fairly consistently concentrated near commercial locations regardless of the jurisdiction in which they reside.

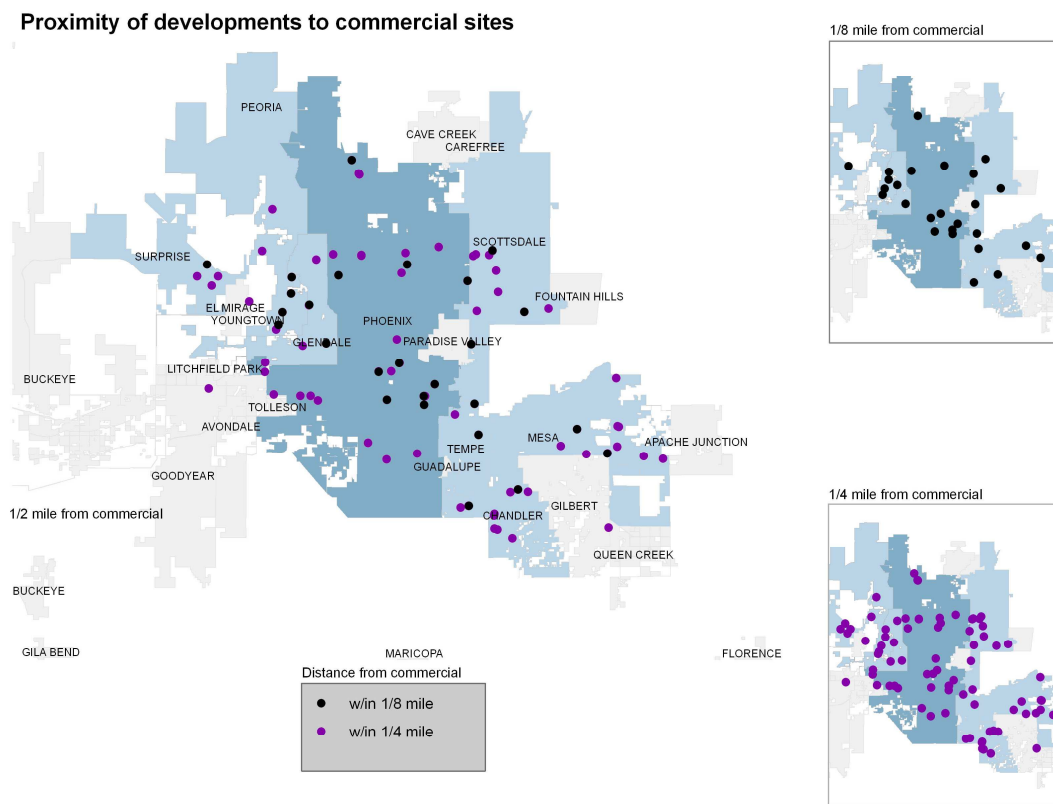


Figure 3: Proximity of suburban multifamily developments to commercial parcels in the Phoenix Metropolitan Area.

As part of the case study research, an evaluation of the location of suburban multifamily housing in the greater Phoenix area confirmed the co-location of this housing type and commercial properties. In this study, we looked at all suburban multifamily developments containing more than 50 units that were completed between January 2004 and December 2006. This yielded 82 developments geographically scattered throughout the region and within 17 different municipalities. We mapped these developments and, using Maricopa county tax data, analyzed parcels that existed near these developments. Of the 82 developments in the study, 72 had

commercial or retail uses within a walkable ¼ mile distance of the multifamily parcel (See Fig. 3). Of the 10 developments that did not have commercial or retail uses within ¼ mile, six of them had more than 40% vacant land surrounding them, suggesting that the commercial and retail uses had not yet been developed.

This pattern of locating suburban multifamily housing between commercial and single family housing uses is not only visible in Phoenix, as it is repeated in municipalities across the country (See Fig. 4). In interviews with planners in Arizona, Oregon, Florida, Massachusetts, Connecticut, and California, they often noted that this location of multifamily housing was based on two points. First, on a pragmatic level, locating suburban multifamily housing along arterials or other higher volume streets was based on a general concern that higher density housing will increase auto traffic. Although multifamily housing typically generates less auto trips per unit than single family housing (Institute of Transportation Engineers 2003), the concentration of units can add total auto traffic to local streets. Second, planners in all states indicated that they located and used suburban multifamily housing as a buffer between single-family housing and commercial parcels. Nearly all planners interviewed either directly stated or implied that multifamily housing was more acceptable to single-family residents than would be an adjacent commercial parcel and that multifamily residents and/or developers were more willing than single-family residents to accept commercial adjacencies. This sentiment and practice has been guided primarily by a history of unsympathetic planning policy which has marginalized suburban multifamily development and used it primarily at the service of single family development (see Hess 2005 for a description of the planning and policy bias against suburban multifamily housing).

While historically the location of suburban multifamily housing has been derived for reasons that minimized the nuisances of commercial adjacency and increased traffic, this has also unwittingly created a potential mixed use, smart growth benefit with high density housing located adjacent to commercial areas throughout the country. Although this suburban multifamily housing typology is rarely mentioned, this adjacency is exactly the idealized vision currently promoted by many smart growth and New Urbanism advocates.

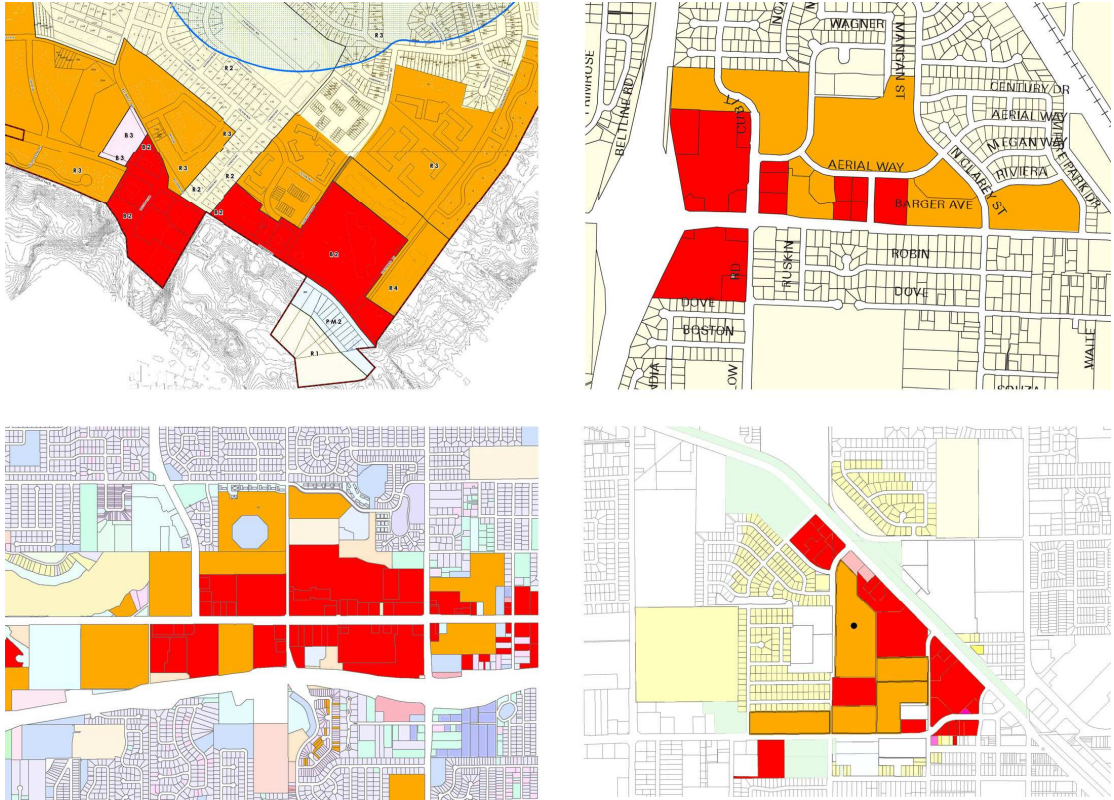


Figure 4: Examples of typical land use patterns with suburban multifamily housing developments (light grey) buffering commercial parcels (dark grey) and single family developments (white). (Clockwise from upper left: Annapolis, Maryland; Eugene, Oregon; Phoenix, Arizona; and Orlando, Florida)

3.1 A HISTORY OF SEPARATENESS: THE SUBURBAN ENCLAVED DEVELOPMENT

The development of suburban multifamily housing has largely followed the enclaved model of development generally found in suburbia. In this model, street networks have their own logic, strictly internal to a development, rarely connect to adjacent parcels, and provide only minimal linkages to arterials or collector streets (See Fig. 5). This form of development can be traced back to street standards first published by the Federal Housing Administration in the 1930's which promoted a nested hierarchy of streets, major thoroughfares outside of developments, and limited internal connectivity (see Southworth and Ben-Joseph 1997 for a discussion of these standards). While many have criticized this enclaved, disconnected form of development, it has largely persisted for reasons that are discussed below.

3.1.1 Lack of Comprehensive Planning

Suburbs are generally defined by a lack of comprehensive planning with much of the direction and final form of specific developments currently dictated by private

developers. These developers typically design neighborhood scale infrastructure improvements and street networks with only broad stroke guidance from zoning and planning codes. Public planning, in relation to street networks, has revolved around larger roadways such as freeways, arterials, and occasionally collector streets that typically affect more than any one single development. This lack of comprehensive network planning has benefits in that it reduces short-term risk to municipalities and also allows developers flexibility to react to changing needs and market conditions.




Figure 5: Typical suburban multifamily development typologies with no connection to adjacent parcels and limited connection to arterials. (Clockwise from upper left: Pikesville, Maryland; Orlando, Florida; Wilmington, North Carolina; Kissimmee, Florida; Columbus, Ohio; and Orlando, Florida)

3.1.2 Uncertainty of Leapfrog Development

As suburban development typically occurs in a piecemeal, leapfrog fashion, with some parcels developed years before or after adjacent parcels, planners and developers face an uncertainty of what or when adjacent development will occur and therefore, an uncertainty of how to structure potential connections. The default to this uncertainty is to simply deal with all circulation issues on-site and limit connections to the existing collector and arterial roads outside of the specific development.

3.1.3 Nuisance Avoidance

By definition, connections within and between developments in suburbia leads to potentially increased interaction and movement of individuals and vehicles. While some argue for the benefits of this connection, depending on the conditions, this interaction can also create negative externalities both between residential developments and between residential and commercial developments. These negative externalities include a potential increase in traffic, a potential increase in crime or the perception of crime, an overflow of cars into on street parking spots or commercial parking lots, and the potential for unwanted noise from commercial vehicles. In order to avoid these potential nuisances, most developments have adopted an enclaved model of development that minimized interaction with adjacent parcels.

3.1.4 Risk Averse Development (and Financial) Culture

Real estate development is typically a high-risk venture in which developers and those that finance development are extremely sensitive to untested ideas. Development patterns that have been vetted in suburbia, namely the enclaved development, are considered less risky due to the fact that they have a history of success. Changing this pattern of development, even in situations where the above barriers are overcome, might still face limitations due to the lack of willingness of developers and financial institutions to attempt new models.

3.1.5 Risk Averse Planning Culture

Similarly, the planners' role in development typically does not allow or incentivize them to take on risks. Pushing for solutions that are outside of the typical code interpretation exposes planning offices to legal liability, attack from developers, confrontation and censure by City Councils or Mayors, and potential critique by citizens. While there are notable exceptions where planners pursue progressive implementation of codes and development, often times, in order to limit their personal risk "local officials do not like the responsibility that comes with a negotiated project, (and) prefer to find the answer in 'the book'" (Jan Krasnoweicki, one of the creators of PUD development practices, quoted in Southworth and Ben-Joseph 1997, pp. 142). Even in 'Planned Unit Developments' that are meant to allow negotiation between planners and developers in order to arrive at mutually beneficial solutions, planners often stay fairly close to what is described in zoning codes.

3.2 REASONS FOR SUBURBAN MULTIFAMILY ENCLAVED DEVELOPMENT

In addition to these reasons for the widespread practice of enclaved development in suburbia, there are zoning, planning, and development culture issues that have promoted enclaved development models in suburban multifamily housing specifically. In interviews with planners, developers, and designers, some of these were often described as the unintended consequences of zoning codes that rarely address suburban multifamily housing directly.

3.2.1 Lack of Multifamily Specific Zoning

In relation to zoning, multifamily projects often fall under a subset of single-family regulations or a subset of commercial regulations, rarely regulated by multifamily specific codes. Neither the single family nor the commercial typologies share the specific needs of multifamily housing due to differences in typical parcel size, parking needs, common space needs, privacy needs, and exposure to public roads. This leads to a condition where regulations provide little guidance to multifamily development and projects are often developed without coordination with larger scale community needs.

Given the risk averse planning culture described above, the lack of multifamily specific regulation is a significant barrier to shaping development or creating more connected developments as there is often no applicable code in place to which planners can refer.

3.2.2 Code Dictated Buffers

Following a tradition of attempting to minimize nuisances between parcels, many zoning codes specifically require physical and/or visual buffers between dissimilar uses. These buffers apply to property lines dividing multifamily housing and single family housing or commercial uses. These types of regulations create a de facto separation which is occasionally exacerbated when green buffers are used and smaller plants or trees grow unrestrained to create large barriers.

3.2.3 Lack of Street Network Regulation

While a range of regulations dealing with street widths, lengths, and connections typically exist for suburban development, these regulations are almost universally directed at single family development. The inherent nature of single-family development dictates that a road network will exist as each single-family parcel is required to directly access a right of way. In addition, each parcel has its own setbacks, off-street parking requirements, and un-built area requirements (open space), leading to repetitive parcels with fairly evenly distributed on-site characteristics.

Multifamily development parcels are typically much larger than a single family home parcel, have a number of units and buildings on them, and have no requirement for each unit or each building to directly access a right of way. This creates a situation where the existence of streets as the organizing structure of a development is not necessarily guaranteed. In multifamily development, parking and open space can be shifted as needed within a specific parcel, often leading to a condition where there is virtually no street network and where site plans resemble large parking lots or have a series of

continuous parking drives in lieu of streets. This site organization creates a more disconnected condition as it limits consistent or continuous structure between suburban multifamily developments and adjacent parcels (See Fig. 6).

3.2.4 Perceived 'Buffer' Role of Suburban Multifamily Housing

As described above, planners have typically thought of suburban multifamily housing as a buffer between single-family developments and commercial parcels. This role has negated any inclination to connect suburban multifamily developments with adjacent properties as it would inherently reduce the separation sought. This does not necessarily imply that planners are specifically against connections, it is simply that they are often not considering connections as an integral component of these developments.



Figure 6: Suburban multifamily developments disconnected from each other and the adjacent commercial properties. Notice the distinct 'street' network in each development. (Eugene, Oregon; © Google Earth).

3.2.5 Often Un-Welcome Development

Suburban multifamily housing has often been stigmatized as low-income housing that burdens local schools and lowers adjacent property values (Downs 1992; Fischel 2004). Although this is largely unfounded (Haughey 2003; Haughey 2005; Nguyen 2005; Larco 2010-forthcoming) this stigma has persisted and has created an environment often hostile to suburban multifamily housing. With this as a starting point for development, the idea of connections between uses has often been a non-starter, especially regarding connections between multifamily developments and adjacent single-family

developments. Fear of negative externalities has led residents and, by extension, planners to accept and promote enclaved suburban multifamily development.

In the Heron Meadows case study in Oregon, a single-family neighborhood refused to allow connections to the proposed multifamily development even though the single-family residents had regularly travelled through the previously vacant parcel to reach nearby commercial development. The stigma of multifamily development clouded their proven desire for direct pedestrian travel.

3.2.6 Under the Radar

In interviews with planners, developers, and designers, they often stated that they had simply not considered the possibility of connections between suburban multifamily development and adjacent parcels. This was especially the case regarding connections to adjacent commercial properties. In case study sites where no connections were made, all individuals related to those projects stated that they would have been open to considering connections to commercial areas had they been proposed. This was especially true of pedestrian connections. While this is not a guarantee that they would have agreed to connections, not considering them as part of the development dialog was a critical barrier to the connections ever existing.

4.0 CONNECTING SUBURBAN MULTIFAMILY DEVELOPMENTS

Given that development, regulatory, and design culture point towards enclaved development, it is important to ask, what is to be gained by creating more connected developments? Street connectivity has become an area of interest in the last two decades as progressive planners, developers, and architects have promoted highly connected neo-traditional models of development as more walkable, livable, and healthy (Katz 1993; Congress for the New Urbanism 1996). Street connectivity is defined as the degree of directness and availability of alternative routes within a street network, and is measured by the number of intersections in a given area, the ratio between straight line paths and street network paths, and average block length (Handy, Boarnet et al. 2002). Most of the research on street connectivity has focused on single-family developments and has shown significant benefits to increased connectivity. Areas with more connected street networks correlate with increased physical activity (Saelens, Sallis et al. 2003; Frank, Schmid et al. 2005; McGinn, Evenson et al. 2007), lower obesity rates (Booth, Pinkston et al. 2005), and increased walking and biking (Frank, Sallis et al. 2006).

In addition to these benefits, well-connected multifamily developments, in specific, could provide additional benefits due to their typical parcel size as well as their location relative to commercial development. The smaller size of multifamily parcels (as compared to single family neighborhoods), often creates a challenge for accommodating service vehicles when only one or two access points to the development are possible. In interviews, multifamily designers stated that fire truck access and turnarounds were the largest limiting factor in site design and limited the flexibility and density of development. If access points were provided in multiple locations across a parcel (as is typical in more connected developments), there would be no need to bring service vehicles throughout the parcel and then out again to the same connection point, potentially minimizing the amount of streets and paving, and providing greater flexibility to site design.

Additionally, connections between suburban multifamily housing and neighboring commercial areas could increase the vibrancy of these commercial areas. Many cities have attempted to revitalize typical suburban strip mall development by creating more pedestrian friendly areas and increasing livability. The proximity and density of suburban multifamily housing provide a client base to these commercial areas and could assist in attaining livability goals.



Figure 7: An example of a survey map with a respondent's markings. Residents were asked to circle local areas they visit and then asked, if they walked or biked to any of these areas, to draw the path of travel they used. (Image shown is a typical map from Heron Meadows in Eugene, Oregon)

4.1 IF YOU CONNECT, WILL THEY COME? (BY FOOT OR BICYCLE)

While suburbia is rarely considered an environment where any non school-aged person walks or bikes, the travel behavior of suburban multifamily residents challenges that assumption. Using data from the National American Housing Survey, suburban multifamily residents are more than three times more likely than single family residents to walk or bike to work (3.5% vs. 1.1%), four times more likely to use transit to work (6.6% vs. 1.5%), and twice as likely to carpool to work (15.2% vs. 7.3%) (U.S. Census Bureau 1973 through 2007). This travel behavior by suburban multifamily residents approaches the mode choices seen in urban areas and shows that, contrary to popular belief, these residents are inclined to use non-auto modes of transit. In some research, the proximity of subjects' residences to commercial areas or other destinations has limited the degree in which street connectivity has affected travel behavior (Handy 1996; Handy and Clifton 2001). Suburban multifamily housing potentially bypasses this issue as it is typically located directly adjacent or near to commercial areas.

As part of the case study research, we sent surveys to residents that asked them about demographic information and their travel behavior. In the survey, residents were asked to mark local stores, restaurants, or services they visited and to then draw a line that showed their path

of travel to these places if they walked or biked to them (See Fig. 7). In total, 942 surveys were received by residents and 90 were returned (an additional 152 were returned due to vacancy and were therefore not included in the analysis). As the response rate for this survey is fairly low, these results can only be seen as suggestive.

Table 1.1: Survey Responses

Survey Question	Overall	More Connected		Less Connected		
		Heron Meadows (Oregon)	Legends (Florida)	Trillium (Arizona)	Monte Verde (Arizona)	The Ridge (Mass.)
n=	90	23	20	16	16	15
Would you walk and/or bike to local stores/restaurants if they were easier to get to? ('Yes' answer shown)	77%	87%	75%	93%	50%	75%
What do you see as the largest barriers to walking and/or biking to nearby stores/restaurants/offices? (* signifies most frequent answer given)						
There is no easy and/or safe way to get to nearby stores/restaurants/offices	23.30%	8.7%	0.0%	*53.3%	*37.5%	*31.3%
The weather is a significant barrier to my walking and/or biking	21.1%	30.4%	25.0%	13.3%	18.8%	12.5%
There are no large barriers to walking and/or biking	*33.3%	*47.8%	*65.0%	13.3%	6.3%	18.8%
Percentage of Respondents that Walked and/or Biked to Local Stores, Restaurants, or Services	78.0%	87.0%	70.0%	40.0%	38.0%	69.0%
Average Number of Cars per Household	1.44	1.48	1.89	1.20	1.19	1.38

In general, the survey results countered the exclusively auto centric stereotype of suburbia (See Table 1.1). Overall, 78% of respondents walked and/or biked to local stores, restaurants, or services and 77% said they would be amenable to walking and/or biking if local stores, restaurants, or services were easier to get to. Across all case study sites, 33.3% of respondents said there was no significant barrier to walking and/or biking. Additionally, 16.7% of respondents said they walked, biked, or used transit as their primary or secondary means of transport to work and 47.8% reported using these means of transport as their primary or secondary means for non-work trips. These preliminary results reinforce the analysis we conducted with the American Housing Survey and position suburban multifamily housing as a distinct multi-modal development type within suburbia as well as a potential means of furthering smart growth goals.

While the case studies were focused on barriers in general and not on comparing more and less connected suburban multifamily developments, the results suggests that the connectivity of developments may play a critical role in the transportation mode choice of residents. We ranked the connectivity of case study sites by number of intersections per acre, number of vehicular or pedestrian connections to areas outside of the developments, and extent of

pedestrian network within the developments (See Fig. 8-10 for graphic analysis of three of the case study sites). When comparing the more connected case studies (Heron Meadows in Eugene, Oregon and Legends at Lake Nona in Orlando, Florida) and three less connected case studies (Trillium at Union Hills, MonteVerde in Phoenix, Arizona, and The Ridge, in Weston, Massachusetts), we found distinct similarities and differences. Respondents in the all but one development reported a strong inclination to walk and/or bike if local amenities were easier to get to with only MonteVerde respondents reported a substantially lower percentage (but many respondents specifically noted that this was due to a high crime rate in the area).

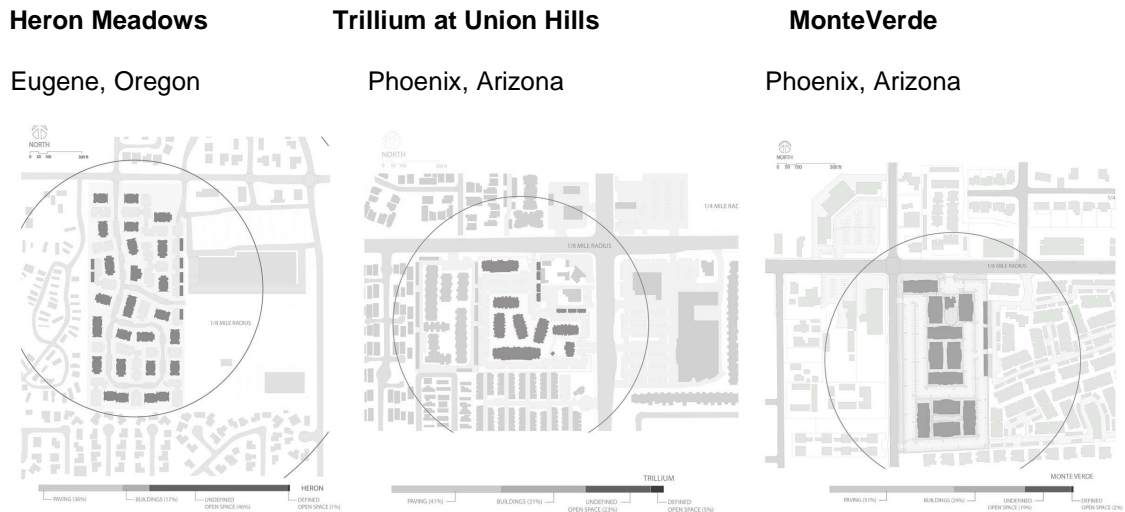


Figure 8: Basic Organization, Proximity to Commercial, and Eighth Mile Radius



Figure 9: Existing Vehicular and Pedestrian Connections to Adjacent Parcels

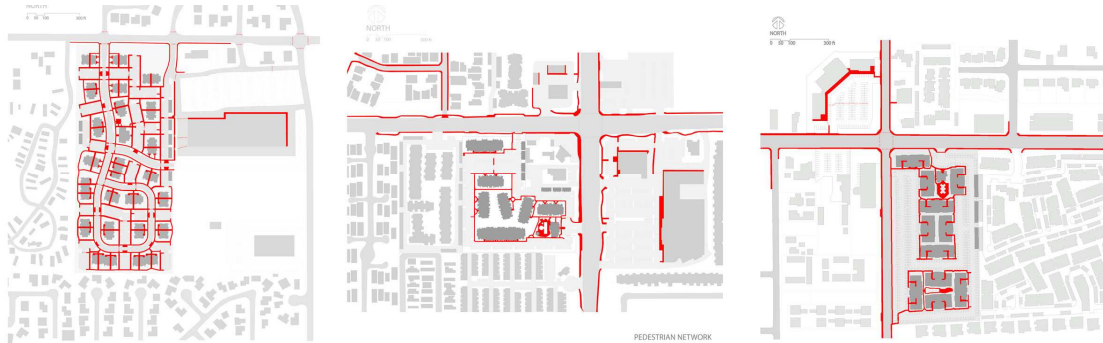


Figure 10: Pedestrian Networks Within and Beyond Development

Even though respondents across all five developments had a similar number of cars per household, respondents in the more connected development were more than twice as likely to walk and/or bike to local amenities with 87% and 70% reporting that they did so. In addition, respondents from the less connected developments reported the ease and/or safety of a potential walking and/or biking trip as the largest barrier to their walking and/or biking. The more connected development reported ‘no large barriers’ as the most common response to that question. Respondents in the more connected development also visited more local stores, restaurants, or services in general and the median number of establishments walked to was three compared to a median of zero establishments walked to in the less connected developments. In addition, a few respondents from the more connected development reported strolling through the neighborhood (i.e. walking without a specific destination).

It is important to emphasize that these differences between more connected and less connected developments are speculative at this point as the number of respondents for each development was small and the study design did not control for demographics, geographic location, or density. While suggestive, these results point to the need for more research. If further research supports these initial findings, this would point to low cost and fairly easily implementable changes in regulations that could lead to increased non-auto transport by suburban multifamily residents.

4.2 OVERCOMING OBSTACLES TO CONNECTION

While there are currently a number of barriers to creating connections between multifamily developments and adjacent parcels, developing specific multifamily regulation as well as educating planners, developers, designers, and residents about multifamily housing can be effective in promoting more connected developments. This is especially true of fostering connections between multifamily developments and adjacent commercial parcels.

First and foremost, planners and developers must change their understanding of suburban multifamily development. Instead of thinking of these areas as isolated buffers they should be considered critical pieces of larger semi-urban nodes that include commercial development as

well as surrounding single-family housing. This change includes re-conceptualizing typical commercial strip mall development as not being solely auto-centric but instead also accommodating pedestrian and bicycle connections. We must also re-conceptualize suburban multifamily residents as not being detriments to a community, but instead potentially increasing the vibrancy of suburban areas. By correcting misdirected stereotypes and publicizing the shifting suburban multifamily residential demographics we can mitigate efforts that marginalizing this development type and have historically contributed to its isolation.

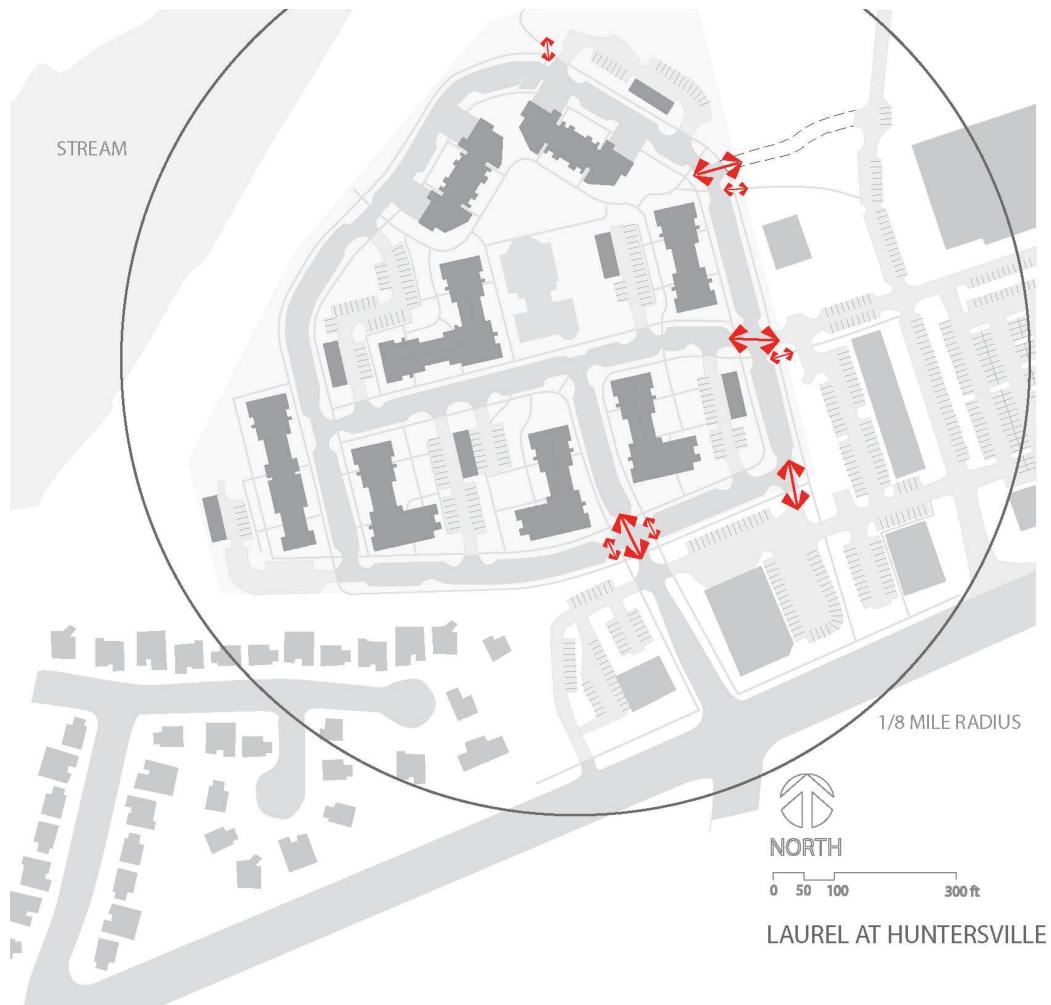


Figure 11: Huntersville, North Carolina addresses street connectivity in their zoning code and Laurel at Huntersville is an example of this code requirement applied to suburban multifamily housing. Notice the number of connections provided and how many of these connections directly link the multifamily development to existing adjacent commercial developments.

Creating multifamily zoning regulation addresses the needs of this specific development type and gives planners a guide that allows them to promote more connected developments without exposing themselves to increased liability and professional risk. There are a few central points that can be addressed by zoning that would mitigate many of the barriers discussed earlier. This preliminary list of best-practices is compiled from multifamily city ordinances (Town of

Huntersville - North Carolina 1996; City of San Jose - California 1997; City of Eugene - Oregon 2001) professional reports (Handy, Paterson et al. 2003) as well as numerous comments recorded during the case study interviews.

4.2.1 Streets and Street Connectivity Standards

The move towards streets and away from parking drives can contribute substantially to street connectivity by providing a site structure that can integrate with and extend to adjacent site structures. The streets themselves, not parking drives, should be the primary circulation routes through a development. Block sizes should be minimized with typical blocks no longer than 600' in length and block areas no larger than four acres. Streets themselves should remain narrow, preferably with curb-to-curb dimensions no wider than 28'. Buildings should front streets where possible in order to help define the public realm and emphasize the site structure.

Standards should encourage interconnectivity both within a single development as well as to adjacent parcels by maximizing intersections and 'straight line' paths where possible (See Fig. 11). Where existing connection points do not exist, due to adjacent vacant land or enclaved development, connection points should be suggested and made ready. Gated communities, which inherently limit connectivity, should be discouraged.

4.2.2 Parking Design

Parking drives, where continuous perpendicular parking occurs on both sides of a drive aisle, should be discouraged. Instead, streets should lead to a series of 'Parking Courts' of lengths no larger than 200' and separated occasionally by planting islands (See Fig. 12). Parallel parking should be encouraged on streets themselves. Where the density of development does not allow limited length Parking Courts, larger parking lots should be accommodated but these should still connect to a street network within the development.

4.2.3 Pedestrian Network

The pedestrian network should be considered for uses beyond getting residents from their cars to their front doors. This network should provide connectivity both within the site and to adjacent sites. The extent of the network should be maximized, both in terms of total length and number of intersections provided. Pedestrian paths should have a low, planted buffer between them and streets wherever possible.

Pedestrian connections to adjacent parcels should be encouraged even when vehicular connections are not possible. This includes pedestrian connections to neighboring cul-de-sacs. Pedestrian connections to adjacent commercial parcels should be made at the sidewalk directly in front of buildings where possible and not only along the arterial or collector fronting commercial developments.

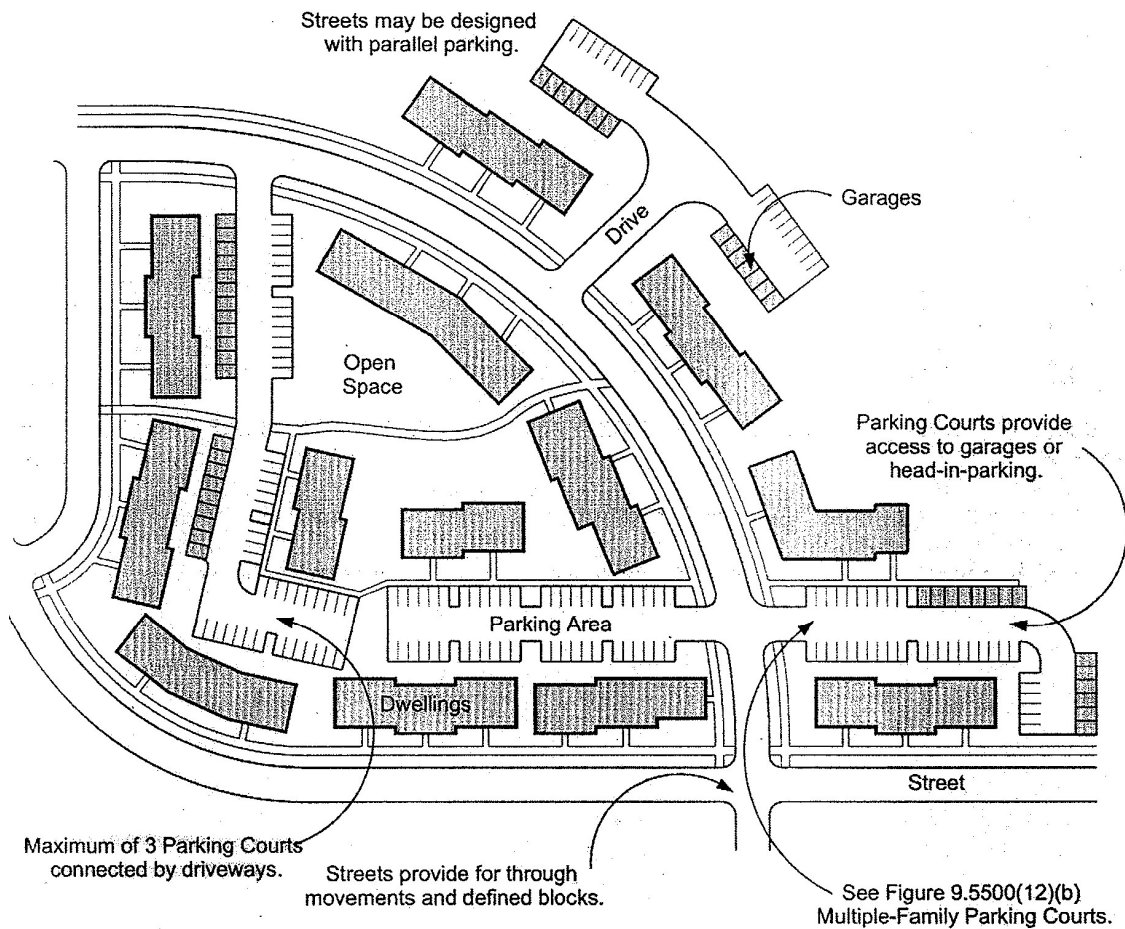


Figure 12: City of Eugene, Oregon Multifamily Parking Diagram. Notice the primary circulation is via streets with parking occurring in Parking Courts off of these streets. (City of Eugene - Oregon 2001, 9.5500(12))

4.2.4 Adjacent Development

Increased connectivity and improved pedestrian environments within suburban multifamily development will be most effective only if they are coupled with changes to surrounding commercial development. Much like suburban multifamily development, the site design of the commercial strip mall has also been limited by the mis-perception that suburbs host little to no non-motorized travel. Strip malls often offer no means of accessing the pedestrian walkway that lies in front of stores from either the facing street or from adjacent properties. Acknowledging the reality of non-auto travel in this area and providing designated routes can have a significant effect on the ease and amount of walking and biking that occurs in these areas.

Case study interviews with planners, developers, and architects revealed that there were often few barriers to creating pedestrian connections to adjacent commercial development. In fact, in locations where this has been done, it has created a mutual benefit of increased customer accessibility for the commercial area and a marketing opportunity for the multifamily development.

5.0 CONCLUSION

While suburbia is typically considered antithetical to smart growth, suburban multifamily housing has the potential to contribute to five of the ten Smart Growth Principles promoted by the Smart Growth Network (Smart Growth Network 2008). It adds to a mix of land uses, addresses compact building design, assists in providing a range of housing choices in suburbia, can support more walkable neighborhoods, and houses a demographic that has been shown to use a wide range of transportation modes.

Although this housing type has been largely overlooked, its location and density are in line with many of the mixed use development models that are promoted by progressive planners, developers, and designers today. From a land use perspective, suburban multifamily developments contribute to a charged mix, but site design has historically been a barrier to actual interaction between these uses. While planning and development regulation and culture have largely continued a legacy of enclaved suburban multifamily development, we have much to gain by breaking this tradition and pursuing more connected development.

Suburban multifamily residents use non-motorized forms of travel much more frequently than single-family residents and the case studies suggest that more connected developments may further promote walking and biking. Increasing connectivity has been correlated with increased physical activity, decreased obesity, and increased non-motorized travel; all aspects that contribute to a positive quality of life.

We must change the national conversation regarding suburban multifamily development. In order to maximize the potential role of suburban multifamily housing, we must re-conceptualize this housing type and its residents, consider this development as part of larger semi-urban nodes, and promote connections through revised zoning regulations. To assist this process, it will be critical to document and disseminate successful, well-connected models of suburban multifamily development. As developers and planners are risk averse, disseminating successful models will broaden the range of design options and will help to dispel unsubstantiated biases against suburban multifamily housing.

6.0 REFERENCES

- Booth, K. M., M. M. Pinkston, et al. (2005). "Obesity and the built environment." Journal of the American Dietetic Association **105**(5): 110-117.
- Carliner, M. S. (1999). "Comment on Karen A Danielsen, Robert E. Lang, and William Fulton's 'Retracting Suburbia: Smart Growth and the Future of Housing'." Housing Policy Debate **10**(3): 549-553.
- City of Eugene - Oregon (2001). Land Use Code: Multiple-Family Standards. Department of Planning and Development, City of Eugene: 9-259 - 9-266.
- City of San Jose - California (1997). Residential Design Guidelines Toward Community. Department of Planning- Building and Code Enforcement, City of San Jose: 113-115.
- Congress for the New Urbanism (1996). Charter of the New Urbanism. Chicago, Congress for the New Urbanism.
- Danielsen, K. A., R. E. Lang, et al. (1999). "Retracting Suburbia: Smart Growth and the Future of Housing." Housing Policy Debate **10**(3): 513-540.
- Downs, A. (1992). "Regulatory Barriers to Affordable Housing." Journal of the American Planning Association **58**(4): 419-424.
- Easterbrook, G. (1999). "Comment on Karen A Danielsen, Robert E. Lang, and William Fulton's 'Retracting Suburbia: Smart Growth and the Future of Housing'." Housing Policy Debate **10**(3): 541-547.
- Ewing, R. (1997). "Is Los Angeles-Style Sprawl Desirable?" Journal of the American Planning Association **63**(1): 107-125.
- Fischel, W. A. (2004). "An Economic History of Zoning and a Cure for its Exclusionary Effects." Urban Studies **41**(2): 317-340.
- Frank, L. D., J. F. Sallis, et al. (2006). "Many Pathways from Land Use to Health: Associations between Neighborhood Walkability and Active Transportation, Body Mass Index, and Air Quality." Journal of the American Planning Association **72**(1): 75-87.
- Frank, L. D., T. Schmid, et al. (2005). "Linking Objectively Measured Physical Activity with Objectively Measured Urban Form." American Journal of Preventive Medicine **28**(2): 117-125.
- Goodman, J. (2001). The Upscale Apartment Market: Trends and Prospects. Washington, DC., National Multi Housing Council.
- Gordon, P. and H. W. Richardson (1997). "Are Compact Cities A Desirable Planning Goal?" Journal of the American Planning Association **63**(1): 95-107.
- Handy, S. (1996). "Understanding the Link Between Urban Form and Nonwork Travel Behavior." Journal of Planning Education and Research **15**(3): 183-198.
- Handy, S. and K. Clifton (2001). "Local Shopping as a Strategy for Reducing Automobile Travel." Transportation **28**(4): 317-346.
- Handy, S., R. G. Paterson, et al. (2003). Planning for Street Connectivity: Getting from Here to There. Planning Advisory Service Report #515. J. Hecimovisch. Chicago, IL, American Planning Association.

- Handy, S. L., M. G. Boarnet, et al. (2002). "How the Built Environment Affects Physical Activity: Views from Urban Planning." American Journal of Preventive Medicine **23**(2S): 64-73.
- Haughey, R. M. (2003). The Case for Multifamily Housing. Washington DC, ULI-The Urban Land Institute.
- Haughey, R. M. (2005). Higher-Density Development: Myth and Fact. Washington, DC, Urban Land Institute.
- Hess, P. M. (2005). "Rediscovering the Logic of Garden Apartments." Places **17**(2): 30-35.
- Institute of Transportation Engineers (2003). Trip Generation, 7th ed. Washington, D.C., Author.
- Katz, P. (1993). The New Urbanism: Toward an Architecture of Community, McGraw Hill Professional.
- Larco, N. (2010-forthcoming). "Suburbia Shifted: Overlooked Trends and Opportunities in Suburban Multifamily Housing." Journal of Architectural and Planning Research.
- McGinn, A. P., K. R. Evenson, et al. (2007). "Exploring Associations between Physical Activity and Perceived and Objective Measures of the Built Environment." Journal of Urban Health: Bulletin of the New York Academy of Medicine **84**(2): 162-184.
- Morrow-Jones, H. A., E. G. Irwin, et al. (2004). "Consumer Preference for Neotraditional Neighborhood Characteristics." Housing Policy Debate **12**(1): 171-203.
- Moudon, A. V. and P. M. Hess (2000). "Suburban Clusters: The Nucleation of Multifamily Housing in Suburban Areas of the Central Puget Sound." Journal of the American Planning Association **66**(3): 243-264.
- Myers, D. (2001). "Current Preferences and Future Demand for Denser Residential Environments." Housing Policy Debate **12**(4): 633-659.
- Nguyen, M. T. (2005). "Does Affordable Housing Detrimentally Affect Property Values? A Review of the Literature." Journal of Planning Literature **20**(1): 15-26.
- Obrinsky, M. (2000). Apartments and Renters: A Long Look Back. Research Notes. Washington, DC., National Multi Housing Council.
- Peiser, R. B. (1989). "Density and Urban Sprawl." Land Economics **65**(3): 193-205.
- Saelens, B., J. Sallis, et al. (2003). "Neighborhood-based differences in physical activity: An environment scale evaluation." American Journal of Public Health **93**(9): 1552-1558.
- Smart Growth Network. (2008, March 15, 2008). "Smart Growth Principles." from <http://www.smartgrowth.org/about/default.asp>.
- Southworth, M. and E. Ben-Joseph (1997). Streets and the Shaping of Towns and Cities. New York, McGraw-Hill.
- Town of Huntersville - North Carolina (1996). Subdivision Ordinance: 7.100 - Design Standards for Streets. Planning Department, Town of Huntersville: 30-32.
- U.S. Census Bureau (1973 through 2007). American Housing Survey National Microdata.



P.O. Box 751
Portland, OR 97207

OTREC is dedicated to stimulating and conducting collaborative multi-disciplinary research on multi-modal surface transportation issues, educating a diverse array of current practitioners and future leaders in the transportation field, and encouraging implementation of