

Portland State University

PDXScholar

Anthropology Faculty Publications and
Presentations

Anthropology

8-2023

Human-Modified Landscapes Driving the Global Primate Extinction crisis

Erik Joaquín Torres-Romero

Ingeniería en Biotecnología-Universidad Politécnica de Puebla, Puebla

Vincent Nijman

Oxford Brookes University

David Fernández

University of Calgary

Timothy M. Eppley

Portland State University

Follow this and additional works at: https://pdxscholar.library.pdx.edu/anth_fac



Part of the [Anthropology Commons](#)

Let us know how access to this document benefits you.

Citation Details

Torres-Romero, E. J., Nijman, V., Fernández, D., & Eppley, T. M. (2023). Human-modified landscapes driving the global primate extinction crisis. *Global Change Biology*.

This Article is brought to you for free and open access. It has been accepted for inclusion in Anthropology Faculty Publications and Presentations by an authorized administrator of PDXScholar. Please contact us if we can make this document more accessible: pdxscholar@pdx.edu.

RESEARCH ARTICLE

Human-modified landscapes driving the global primate extinction crisis

Erik Joaquín Torres-Romero^{1,2}  | Vincent Nijman³  | David Fernández⁴  | Timothy M. Eppley^{5,6,7} 

¹Ingeniería en Biotecnología-Universidad Politécnica de Puebla, Puebla, Mexico

²División de Biología, Tecnológico Nacional de México campus Zacapoaxtla, Subdirección de Investigación y Posgrado, Puebla, Mexico

³Oxford Wildlife Trade Research Group, Oxford Brookes University, Oxford, UK

⁴Department of Anthropology and Archaeology, University of Calgary, Calgary, Alberta, Canada

⁵Wildlife Madagascar, Antananarivo, Madagascar

⁶Department of Anthropology, Portland State University, Portland, Oregon, USA

⁷Conservation Science and Wildlife Health, San Diego Zoo Wildlife Alliance, Escondido, California, USA

Correspondence

Erik Joaquín Torres-Romero, División de Biología, Tecnológico Nacional de México campus Zacapoaxtla, Subdirección de Investigación y Posgrado, Carretera Acuaco-Zacapoaxtla Km. 8, Col. Totoltepec, C.P. 73680, Zacapoaxtla, Puebla, Mexico.
Email: ejtr23@hotmail.com

Vincent Nijman, Oxford Wildlife Trade Research Group, Oxford Brookes University, Oxford, UK.
Email: vnijman@brookes.ac.uk

Funding information

CONAHCyT

Abstract

The world's primates have been severely impacted in diverse and profound ways by anthropogenic pressures. Here, we evaluate the impact of various infrastructures and human-modified landscapes on spatial patterns of primate species richness, at both global and regional scales. We overlaid the International Union for the Conservation of Nature (IUCN) range maps of 520 primate species and applied a global 100km² grid. We used structural equation modeling and simultaneous autoregressive models to evaluate direct and indirect effects of six human-altered landscapes variables (i.e., human footprint [HFP], croplands [CROP], road density [ROAD], pasture lands [PAST], protected areas [PAs], and Indigenous Peoples' lands [IPLs]) on global primate species richness, threatened and non-threatened species, as well as on species with decreasing and non-decreasing populations. Two-thirds of all primate species are classified as threatened (i.e., Critically Endangered, Endangered, and Vulnerable), with ~86% experiencing population declines, and ~84% impacted by domestic or international trade. We found that the expansion of PAST, HFP, CROP, and road infrastructure had the most direct negative effects on primate richness. In contrast, forested habitat within IPLs and PAs was positively associated in safeguarding primate species diversity globally, with an even stronger effect at the regional level. Our results show that IPLs and PAs play a critical role in primate species conservation, helping to prevent their extinction; in contrast, HFP growth and expansion has a dramatically negative effect on primate species worldwide. Our findings support predictions that the continued negative impact of anthropogenic pressures on natural habitats may lead to a significant decline in global primate species richness, and likely, species extirpations. We advocate for stronger national and international policy frameworks promoting alternative/sustainable livelihoods and reducing persistent anthropogenic pressures to help mitigate the extinction risk of the world's primate species.

KEYWORDS

anthropogenic pressures, Indigenous Peoples' lands, landscape conservation, primate biogeography, protected areas, sixth mass extinction, structural equation modeling, threatened species, wildlife trade

This is an open access article under the terms of the [Creative Commons Attribution](https://creativecommons.org/licenses/by/4.0/) License, which permits use, distribution and reproduction in any medium, provided the original work is properly cited.

© 2023 The Authors. *Global Change Biology* published by John Wiley & Sons Ltd.

1 | INTRODUCTION

Recent decades have brought about a significant negative impact on the environment due to anthropogenic pressures such as land use change, overexploitation/over-harvesting, pollution, and climate change, all of which have contributed to a massive global loss in biodiversity (Ceballos et al., 2020; Dirzo et al., 2014). The expansion of land conversion for agriculture and livestock production has led to exponential losses of primary vegetation and natural habitats, which in turn has drastically reduced species' population sizes and overall biodiversity (Curtis et al., 2018; Lanz et al., 2018; Steffen et al., 2015). The scope and magnitude of the increasing human footprint (HFP) (i.e., human population growth which will increase demand and consumption of natural resources at both regional and global scales) threatens ecosystems and accelerates the global mass extinction crisis (Ceballos et al., 2017; Jaureguiberry et al., 2022). Global policy frameworks aimed at mitigating negative effects on biodiversity (e.g., the United Nations Sustainable Development Goals, post-2020 Global Biodiversity Framework) should be based on sound scientific knowledge to understand the value of human-altered ecosystems. This understanding will help address the new challenges in sustaining the health of biodiversity and ecosystem functions (Chan et al., 2023; Leadley et al., 2022; Leclère et al., 2020).

Among terrestrial mammals, non-human primates (hereafter primates) are a diverse and widespread taxonomic group. Critically, they play an important role in regulating community-wide ecological functions, processes, and services (e.g., seed dispersal, pollination, and predator-prey relationships) that promote forest regeneration and carbon sequestration, and provide benefits to local human populations (Chapman et al., 2013; Estrada et al., 2017; Galán-Acedo, Arroyo-Rodríguez, Andresen, et al., 2019; Galán-Acedo, Arroyo-Rodríguez, Cudney-Valenzuela, et al., 2019). Relative to most mammals, primates typically have slow life histories, are gregarious, and have larger body masses, all of which, unfortunately, are traits that make them particularly vulnerable to extinction (Estrada et al., 2017; Purvis et al., 2000). Threats to primates are diverse and include anthropogenically driven factors related to increasing human population growth rates, such as habitat fragmentation and degradation, agricultural expansion, and expanding road and rail networks (Ascensão et al., 2021, 2022; Branch et al., 2022; Estrada et al., 2020). These pressures often lead to direct (e.g., hunting and wildlife trade) and indirect (e.g., loss of genetic diversity) mortalities, ultimately contributing to population declines and local extirpations, increasing species exposure to threats and extinction risks (de Almeida-Rocha et al., 2017; Estrada et al., 2017; Fa et al., 2003). Approximately 68% of all primate species have been listed as threatened (i.e., Critically Endangered [CR], Endangered [EN], or Vulnerable [VU]) by the International Union for the Conservation of Nature (IUCN, 2022) and are at risk of local or range-wide extinction.

Due to their diversity and richness, primate species maintain various ecological niches, thus their ability to cope with anthropogenic pressures is equally diverse (Galán-Acedo, Arroyo-Rodríguez, Andresen, et al., 2019; Galán-Acedo, Arroyo-Rodríguez,

Cudney-Valenzuela, et al., 2019; Machado et al., 2022; Mittermeier et al., 2013). Whereas some primates might have little tolerance for anthropogenic pressures and cannot persist in modified habitats, others may be more ecologically flexible, allowing them to persist in anthropogenic landscapes (Eppley et al., 2020; Galán-Acedo et al., 2021; Hoffman & O'Riain, 2012; Siljander et al., 2020). Regardless of the ability to cope within anthropogenic landscapes, both protected areas (PAs) and Indigenous Peoples' lands (IPLs) tend to provide stable habitats for the conservation of primate species and other terrestrial vertebrates (Estrada et al., 2022; Torres-Romero et al., 2020; Torres-Romero & Giordano, 2022), but PAs are not always effective for primate conservation (see e.g., Appleton et al., 2022; Chapman & Peres, 2021; Hoskins et al., 2020; Junker et al., 2020; Nijman, 2005). Despite these species' strongholds, however, our overall lack of knowledge of how anthropogenic variables differentially impact primate diversity at different spatial scales limits efforts to manage their long-term viability (Garnett et al., 2018; Junker et al., 2020).

While the impact of the ongoing sixth mass extinction on earth's biodiversity, including primates, has been explored (see e.g., Ceballos et al., 2017, 2020; Estrada et al., 2017, 2022), only a few studies have evaluated the exposure risk of primate ranges to land use and climate changes (e.g., Carvalho et al., 2019; de Almeida-Rocha et al., 2017; Fernández et al., 2022). However, there is currently a lack of detailed analyses that explore the influence of global- and regional-scale landscape modifications on primate diversity, population trends, and threatened species status. Identifying the effects of anthropogenic pressures on species richness spatial patterns may assist in establishing targeted conservation strategies. Such information may better facilitate the development of regional and transnational conservation actions aimed at mitigating extinction risk across increasingly human-dominated landscapes. Here, we employ a path analysis framework to contrast the dependent and independent associations of human-altered landscape variables, as well as PAs, and IPLs, on primate diversity across and between large-scale spatial gradients, that is, major biogeographic regions (Table 1). Using the most recent IUCN Red List assessments (IUCN, 2022), we specifically examined the following: (i) diversity of primates (i.e., overall species richness), (ii) number of threatened primate species (i.e., CR, EN, and VU) versus non-threatened species (i.e., LC=Least Concern, NT=Near Threatened), and (iii) primate species with a "decreasing" population trend versus non-decreasing (i.e., stable and/or increasing population).

2 | METHODS

The order Primates (including strepsirrhines, tarsiers, monkeys, and apes) is the third most speciose mammal radiation, constituting approximately 520 extant taxa (IUCN, 2022). They are represented by 16 families within four major geographic regions: (1) The Americas (Aotidae, Atelidae, Callitrichidae, Cebidae, and Pitheciidae), (2) Africa (Cercopithecidae, Galagidae, Lorissidae, and Hominidae), (3)

TABLE 1 Summary of predictions related to anthropogenic and landscape variables influencing primate species richness patterns across the globe.

Predictor	Expected overall relationship	Rationale and reference	Hypotheses
Human footprint (HFP)	Negative	Integrates global records of the cumulative human pressure on the environment, at a spatial resolution of ~1 km. This metric is considered the most complete variable and incorporates most anthropogenic pressures, including human population, built environments, nightlights, railways, navigable waterways, electrical power support infrastructure, and other human land use changes (Venter et al., 2016)	High levels of human population and urbanization leads to growing demands for land, food production, and other resources and services. This in turn translates into high and continuous rates of habitat degradation, loss, and fragmentation as they remove natural vegetation, and thus affect many species occurrences, abundance, diversity, as well as changes in the distribution of species, even increasing local extinctions within species' geographic ranges
Pasture lands (PAST)	Negative	Covers 22% of the Earth's land and represents the proportion of pasture land used to support grazing animals, making it the most extensive direct human pressure on the environment. This metric is generated at a spatial resolution of ~1 km (Ramankutty et al., 2008)	
Road density (ROAD)	Negative	The measure of road infrastructure (meters of road per km ² land area per cell) on a 5 × 5 arc minute resolution (approximately 8 × 8 km at the equator). Networks of high-traffic roads are strongly correlated with fragmentation, forest loss, and decreased biodiversity worldwide (Meijer et al., 2018)	
Croplands (CROP)	Negative	This metric varies in structure from intensely managed monocultures to mosaic agricultures; agricultural expansion and intensification threaten ecosystem functioning and may lead to species extinction through habitat loss and fragmentation. This metric is based on spatially explicit global estimates at a resolution of 0.025° × 0.025° (~3 km × 3 km at the Equator) (Potapov et al., 2022)	
Indigenous Peoples' lands (ILPs)	Small/large	IPLs, which include terrestrial lands and spatial territories managed or owned by Indigenous Nations, comprise the majority of recognized terrestrial conservation lands, habitat protection, and ecologically intact landscapes globally (Garnett et al., 2018). Currently, IPLs cover at least ~38 million km ² in 87 countries or politically distinct areas across all inhabited continents, representing over a quarter of the world's land surface (Garnett et al., 2018)	Large patches of habitat are a tenet of conservation to safeguard biodiversity, and typically are more effective to protect large-scale ecological processes. However, sets of small patches usually harbor more species than one or a few larger patches, even small core areas can serve as potential refuges or "safe places" for many species, and thus may play a leading role in maintaining a network of biodiversity hotspots
Protected areas (PAs)	Small/large	Protected areas (PAs) are designated lands intended to conserve natural, ecological, or cultural values, as defined by the International Union for Conservation of Nature. Currently, there are approximately 250,000 terrestrial PAs covering 22 million km ² . We included the seven distinct protected area categories (IUCN): Ia—strict nature reserve, Ib—wilderness area, II—national park, III—natural monument or feature, IV—habitat/species management area, V—protected landscape/seascape, and VI—multiple use management and protected area, where the sustainable use of natural resources is permitted (UNEP-WCMC, 2022)	

Note: "Human pressure" represents the anthropogenic variables and, "conservation lands" to landscape attributes, which can affect diversity depending on size (i.e., small/large core areas).

Madagascar (Cheirogaleidae, Daubentoniidae, Indriidae, Lemuridae, and Lepilemuridae), and (4) Asia (Cercopithecidae, Hominidae, Hylobatidae, Lorisidae, and Tarsiidae).

2.1 | Species distribution data

We collated data on the geographic range and population assessments of all available extant primate species from the IUCN Red

List (<http://www.iucnredlist.org>, accessed December 2022). We recorded each species' classification according to "Red List" categories (i.e., Not Evaluated, Data Deficient, Least Concern, Near Threatened, Vulnerable, Endangered, Critically Endangered, Extinct in the Wild, and Extinct; IUCN, 2022). We then compiled information on population trends (i.e., declining, stable, increasing, or unknown), as well as the "use and trade" of each species (i.e., food—human; food—animal; medicine—human & veterinary; poisons; manufacturing chemicals; other chemicals; fuels; fibre; construction or structural materials;

wearing apparel, accessories; other household goods; pets/display animals, horticulture; research; sport hunting/specimen collecting; establishing ex-situ production, etc.) from the IUCN (2022), and international trade in primates from the CITES database. The only primate range countries that are not Party to CITES are South Sudan and East Timor. We selected live trade as here each unit represents one individual primate, and avoids double counting (e.g., when parts are exported to different countries or over multiple years), for the period 2015–2020 (data from 2022 were not yet available and the Covid-19 pandemic resulted in several export bans in 2021 possibly distorting the overall pattern). Trade is reported by both importers and exporters, and here we use data as reported by exporters. We excluded Extinct (EX) species from our analyses, leaving us with data relevant to 520 primate taxa.

We applied a Behrmann equal-area global grid with a spatial resolution of 100km×100km (approximately 1° at the equator), overlapping with geographic range maps from each primate taxon to extract presence/absence using ArcGIS 10.1 (ESRI, 2011). We then excluded grid cells containing <50% of land surface and where species richness was effectively zero. As such, we analyzed a total of 4659 cells, each of which was assigned to one of four biogeographic regions (i.e., Americas, Africa, Madagascar, and Asia) as defined in previous macroecological studies (e.g., Carvalho et al., 2019; Estrada et al., 2017, 2022; Gouveia et al., 2014; Torres-Romero et al., 2020; Torres-Romero & Giordano, 2022).

IUCN species distribution maps are generated using a minimum convex polygon estimation procedure (IUCN, 2022). These maps represent the current known extent of occurrence of a species and are based on field guides, taxonomic reviews, and expert knowledge. While IUCN range map data are the most frequently used measure of species diversity in macroecological studies, including global terrestrial vertebrates (e.g., Ceballos et al., 2017, 2020), they are often used at a grid cell spatial resolution of 100km². This is a common method used in broad-scale analyses, and this spatial resolution is fine enough to capture details about diversity variations, yet coarse enough to not compromise the reliability of derived biodiversity metrics, such as species richness (Hortal, 2008). For example, several studies have been conducted on the relationship between environmental and/or human impacts and species richness for different taxonomic groups at this spatial resolution, including insects (Zhao et al., 2020), reptiles (Lewin et al., 2016), and terrestrial mammals (Gouveia et al., 2014; Torres-Romero & Olalla-Tárraga, 2015). We therefore felt confident that our grain size was not only sufficient to provide wide geographic coverage, but also to present a clear description of large-scale biodiversity gradients and their determinants.

2.2 | Anthropogenic and landscape attributes

We considered four variables, that is, HFP (Venter et al., 2016), pasture lands (PAST; Ramankutty et al., 2008), croplands (CROP; Potapov et al., 2022), and road density (ROAD; Meijer et al., 2018), to evaluate anthropogenic effects on primate species richness

(Table 1). All are considered major causes of habitat loss—whether due to degradation, fragmentation, or destruction—representing one of the primary threats to biodiversity and contributing to accelerating extinction rates (Ceballos et al., 2017, 2020; Torres-Romero et al., 2020). We also evaluated the effects of two landscape attributes, that is, PAs (UNEP-WCMC, 2022), and IPLs (Garnett et al., 2018), based on their relative importance as potential refuge habitats (Table 1). These habitat patches are relevant because they may represent critical areas for safeguarding biodiversity, where natural ecological and biological processes are maintained within a landscape. Specifically, we included these variables based on their relative importance to prior macroecological studies in defining the distribution of biodiversity-related patterns and processes, including species population declines and the general extinction crisis (Estrada et al., 2017, 2022; Garnett et al., 2018; Torres-Romero & Giordano, 2022). All predictor variables are further defined in Table 1 and were resampled based on 100km×100km grid cells in ArcGIS 10.1 (ESRI, 2011) to be integrated into our analyses.

2.3 | Statistical analyses

We initially used Pearson product-moment correlations (PPMCs) to explore associations between species richness and each predictor variable. To control for possible spatial autocorrelation in PPMC, we used modified *t*-tests (Dutilleul et al., 1993) to calculate unbiased estimates of significance for each correlation coefficient. Since none of the variables were highly correlated ($|r| > .7$; Dormann et al., 2013), all were included in the models. Next, we tested for potential collinearity between response and predictor variables using a variance inflation factor with a threshold equal to or less than 4 indicating collinearity was low and did not represent a major concern (Hair et al., 2014). We then used a path analysis based on structural equation modeling (SEMs), which are represented with path diagrams that evaluate the direct and indirect effects of hypothesized causal relationships (Shipley, 2016). Consequently, simultaneous autoregressive (SAR) models allowed us to examine the direct and indirect associations of anthropogenic and landscape attributes. The combination of both approaches is well-established and commonly used to study ecological systems that are driven by interconnected processes in a single network (e.g., Cerqueira et al., 2021; Ilsøe et al., 2017; Kissling et al., 2008). Direct effects are estimated by the standardized regression coefficient between a predictor variable and a response variable (i.e., the direct link), whereas indirect effects correspond to paths originating at the HFP variable and passing through other variables before reaching primate species richness (Shipley, 2016). We built SEMs for data at the global and regional scales (i.e., Americas, Africa, Madagascar, and Asia). SEMs were also constructed for species threatened and with declining populations following a general or global path (Figure 2). To minimize spatial autocorrelation on inference from SEMs (Legendre

& Legendre, 1998), we used standardized regression coefficients using SAR models with species richness as the response variable (see Kissling et al., 2008), and for each SEMs, we used standardized regression coefficients to assess rank the importance of each predictor in SEMs. The use of SAR models reduces spatial autocorrelation under a variety of spatial pattern scenarios (Kissling & Carl, 2008), and thus allows us to control for these effects. All statistical analyses were conducted in R 3.4.0 (R Development Core Team, 2020), using the “spdep” (Bivand, 2015) and “semPlot” (Epskamp, 2019) packages.

In macroecological studies, different statistical analyses are employed in addition to SEMs, such as regression analysis, model selection, and multi-model inference, among others. We applied a common method that has been previously used in different macroecological studies, for example, on woody plant and bird diversity (Kissling et al., 2008), mammal diversity (Gouveia et al., 2014), and jaguar ecology (Cerqueira et al., 2021). While various statistical analyses are available, there is no a priori best analysis, thus we focused on a singular method to avoid confusion, as opposed to using multiple analyses.

3 | RESULTS

3.1 | Global primate species patterns

According to our compiled data, primate species richness was highest in the Americas ($n=178$), followed by Asia ($n=129$), Africa ($n=107$), and Madagascar ($n=106$) regions (Figure 1). When considering threatened species (i.e., CR, EN, and VU) and species with declining populations, the highest richness occurred in Asia, followed by Africa, Madagascar, and the Americas (Figure 1). This same pattern was also observed for trade and trafficking (Figure 1). Furthermore, our results indicated that 84% of primate species are affected by wildlife trade. In fact, primate species that are traded were listed in higher IUCN Red List threat categories and constitute more than half of all known primate taxa (Figure 2b).

Of all primate taxa we examined ($n=520$), 67% ($n=348$) were listed by the IUCN as threatened (i.e., CR, EN, or VU), ~30% ($n=158$) as non-threatened (i.e., LC and NT), and only ~3% ($n=14$) of data are listed as Data Deficient. Approximately 86% ($n=446$) of primate taxa have declining populations, while ~6% ($n=30$) had stable and/

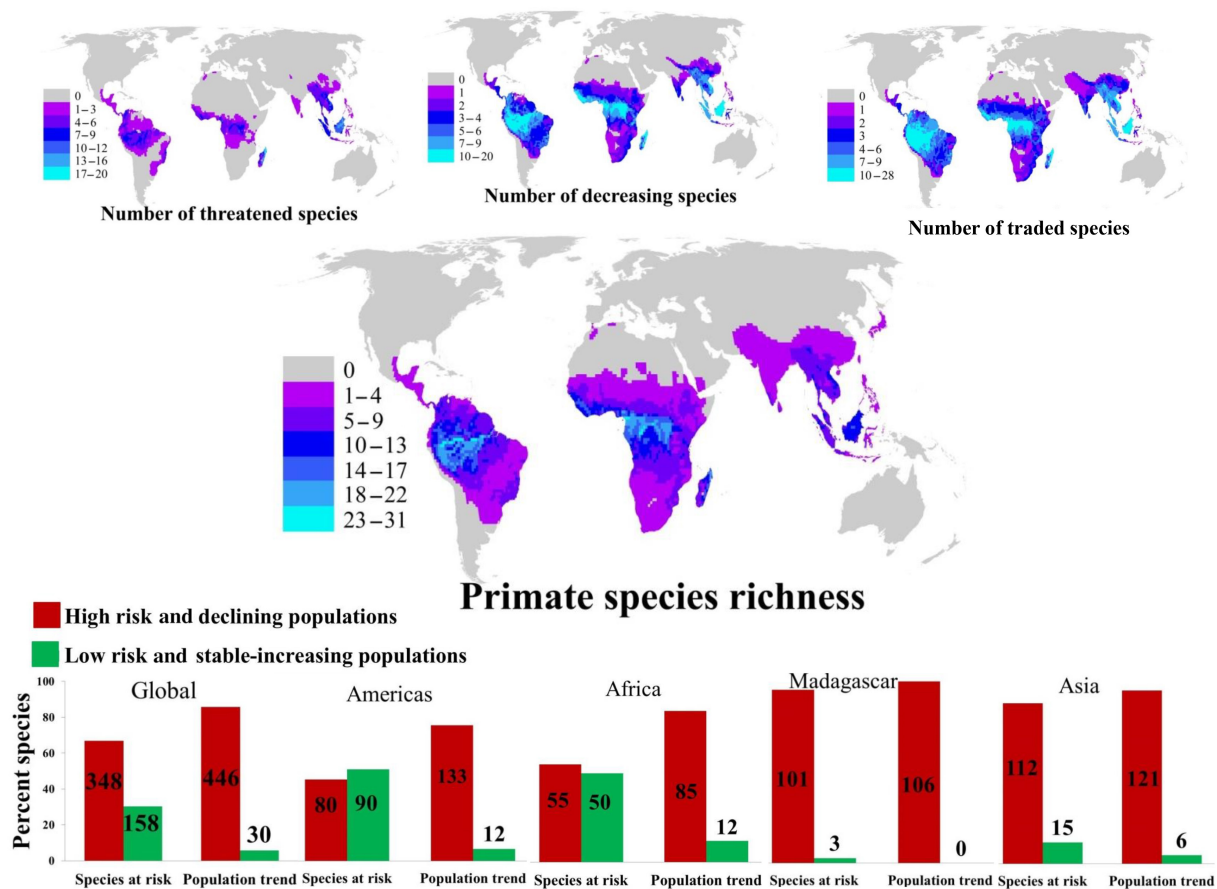


FIGURE 1 Spatial diversity patterns of primate species at the global scale; were obtained by overlaying species ranges from International Union for the Conservation of Nature (IUCN, 2022) on a 100 km² resolution grid. The maps are from left to right: Number of threatened species, number of species with decreasing populations, number of traded species, and global primate species richness. The bars at the bottom show the percent of species threatened with extinction (Critically Endangered, Endangered, and Vulnerable) versus species non-threatened (Least Concern and Near Threatened), as well as the percent of species with declining populations versus species with stable and increasing populations at the global scale and regionally. The numbers in the bars refer to the number of species in each category.

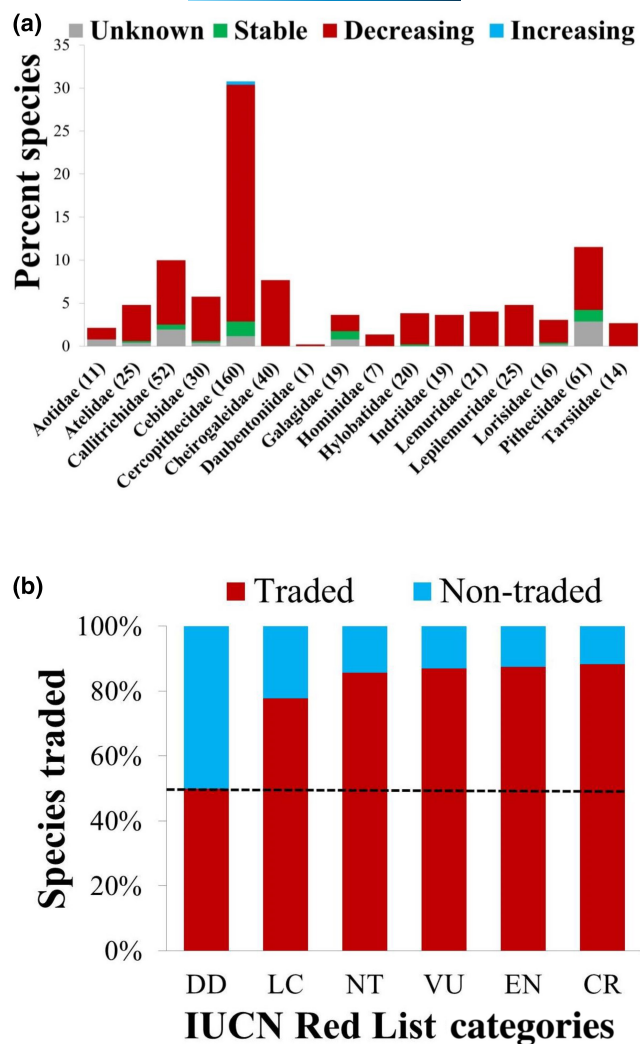


FIGURE 2 Global population trends (i.e., unknown, stable, decreasing, and increasing) of primate species families (a); percentage of primate species, under general use and trade classification, according to the International Union for the Conservation of Nature (IUCN) red list category. Five categories (LC, NT, VU, EN, and CR) have more than 50% under threats from use and trade type (IUCN, 2022) (broken line at 50%) (b). CR, Critically Endangered; EN, Endangered; LC, Least Concern; NR, Near Threatened; VU, Vulnerable.

or increasing populations, and ~8.5% ($n=44$) are listed as unknown (Figure 1). We also found similar patterns in the Americas, Africa, Madagascar, and Asia, where the proportion of species threatened are greatest compared to non-threatened, as well as the primates with declining populations showed a proportion more pronounced versus those primates that exhibit stable or increasing populations (Figure 1).

Our dataset shows that primate population trends are heavily declining, but the percentage greatly varies across families, for example, Cercopithecoidea (143 spp.), Cheirogaleidae (40 spp.), Callitrichidae (39 spp.), Pitheciidae (38 spp.), Cebidae (27 spp.), Lepilemuridae (25 spp.), and Atelidae (22 spp.) (Figure 2a). Furthermore, among 86% of primate taxa with declining

populations, 77% were listed as threatened (i.e., CR, EN, or VU), 21% were non-threatened (i.e., LC and NT), and only 2% were classified as Data Deficient. For primate taxa with stable population trends (~5.5%), 50% were categorized as threatened (i.e., CR, EN, or VU) and 50% were non-threatened (i.e., LC and NT). Unfortunately, only about ~0.5% of the primates studied were estimated to have an increasing population trend, with 7% of these listed as threatened and 83% as non-threatened, while 8.5% were listed as unknown. Among those with unknown trends, 2% were listed as threatened, 85% as non-threatened, and 13% were classified as Data Deficient.

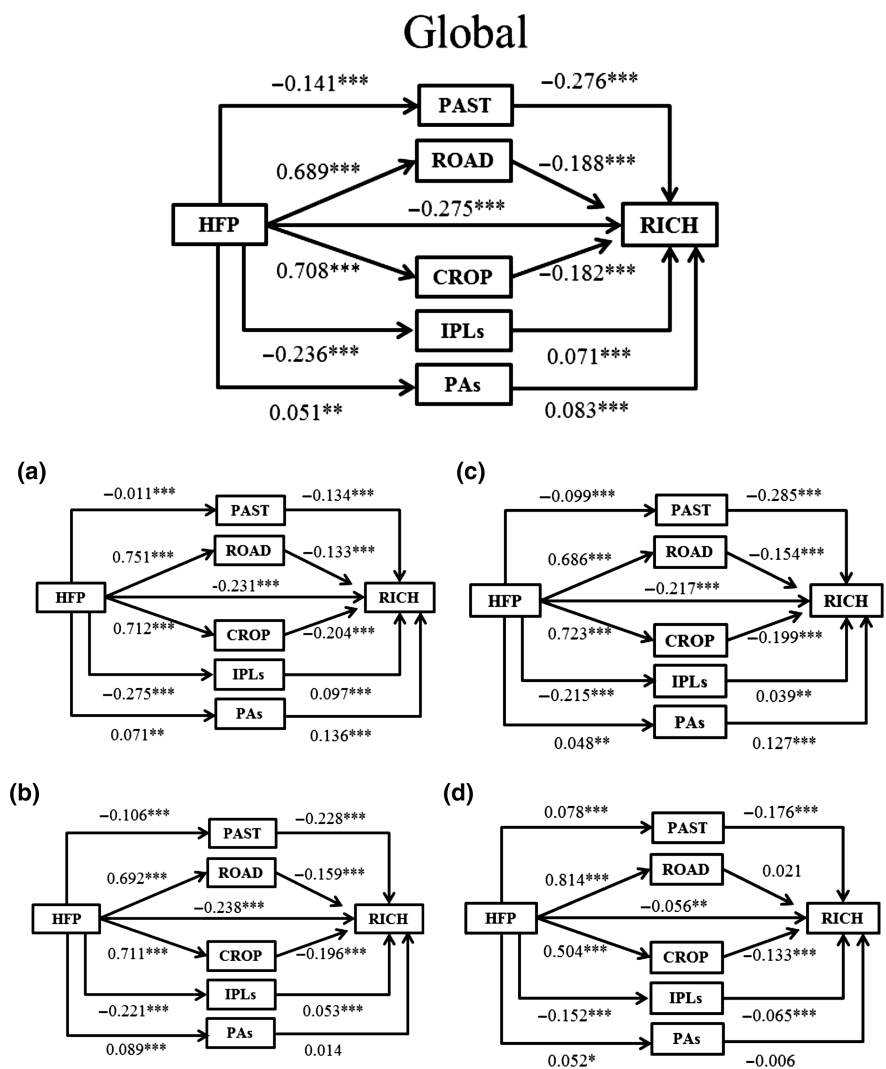
3.2 | Path analysis models

Based on our SEMs analyses, we found that PAST, HFP, and ROAD were the most important factors explaining primate species richness patterns on a global scale; all three of these variables had a strong direct negative effect on primate richness (Figure 3). Similarly, HFP, PAST, and CROP had strong direct negative effects on both threatened and non-threatened species richness (Figure 3a,b). For primate species with decreasing population trends, the same variables (i.e., HFP, PAST, and CROP) exhibited direct negative effects, while PAST and CROP also showed a direct negative effect for species with non-decreasing populations (Figure 3c,d). In contrast, PAs emerged as important positive predictors for species that are threatened, and species with declining populations, but IPLs had a negative association for non-decreasing species (i.e., stable and increasing populations) (Figure 3a,c,d). Globally, this should be interpreted as both large and small patches having a disproportionately high value in protecting the world's primate fauna.

Across the Americas, we found similar patterns where the pressures of humans (i.e., roads, HFP, and CROP) had the most significant direct negative impact on species richness patterns (Figure 4). Again, for threatened and non-threatened species richness, as well as for primate species populations (both declining and stable/increasing), we also found the same pattern, where the expansion of human activities (i.e., roads, HFP, and PAST) showed direct negative effects (Figure 4a-d). However, we found that landscape areas considered to be IPLs had negative and positive associations on threatened and non-threatened species richness, respectively (Figure 4a,b). Specifically, this means that across the region, small IPLs tended to protect more threatened species than larger ones. Concerning primate species populations (both declining and stable/increasing), PAs coverage, had a direct positive impact (Figure 4c,d).

For Africa, PAST and CROP had the most direct negative effect on species richness patterns, whereas IPLs and PAs showed a negative and positive association, respectively (Figure 4). For threatened and non-threatened species, as well as for primate species populations (both declining and stable/increasing), human activities had direct negative effects on spatial patterns of these primate species (Figure 4e-h), whereas PAs emerged as an important predictor with

FIGURE 3 Global path diagram for path models relating the influence of anthropogenic and landscape variables on global primate species richness; path diagram model on threatened primate species (a); path diagram model on non-threatened species (b); path diagram on decreasing population trend (c); and path diagram on non-decreasing (stable and increasing population) (d). Path coefficients and significance levels: * $p < .05$; ** $p < .01$; *** $p < .001$. CROP, croplands; HFP, human footprint; IPLs, Indigenous Peoples' lands; PAs, protected area; PAST, pasture lands; ROAD, road density.



s direct positive effect for non-threatened species (Figure 4f). In addition, IPLs had a direct negative effect on primate populations (both those decreasing and stable/increasing), however, PAs also emerged as an important predictor for both primate population categories (i.e., decreasing and stable/increasing) with positive and negative effects, respectively (Figure 4g,h).

For Madagascar, PAs emerged as the single strongest predictor with a direct positive effect on primate species richness (Figure 5). HFP, PAST, and ROAD infrastructure, followed in importance as negatively impacting species richness. It should be noted that there are no areas classified as IPLs in Madagascar (Figure 5). Furthermore, the path analysis included all Madagascar primate because 95% and 100% are threatened with extinction and with a “decreasing” population trend, respectively.

Within the Asia region, IPLs and PAs were the most important factor predicting higher primate species richness, as both ecological landscapes had direct positive effects; whereas human activities (i.e., HFP, CROP, and ROAD) exhibited negative direct effects on richness (Figure 5), with strong direct negative effects for threatened and non-threatened species, as well as for declining, stable, and increasing primate populations (Figure 5a–d). Indeed, IPLs and

PAs emerged as the strongest predictor effects for all primate species categories and for declining, stable, and increasing primate populations, but IPLs had a negative association for stable and increasing primate populations (Figure 5a–d). This means that those small IPLs and large PAs tended to protect more stable and increasing (i.e., non-decreasing) species compared to larger IPLs and smaller PAs (Figure 5d).

4 | DISCUSSION

Our results provide quantitative evidence for the various ways that human impacts and landscape conditions influence the global distribution patterns of primates' species richness. Regions experiencing high rates of land transformation through direct human interactions (e.g., development and expansion of various infrastructures, agriculture, etc.) showed pronounced negative effects on primate species richness patterns. In fact, our results showed that these negative effects were for both species with decreasing population trends and species with stable populations, revealing the critically dire situation for primates worldwide. Although recent modeling projections by

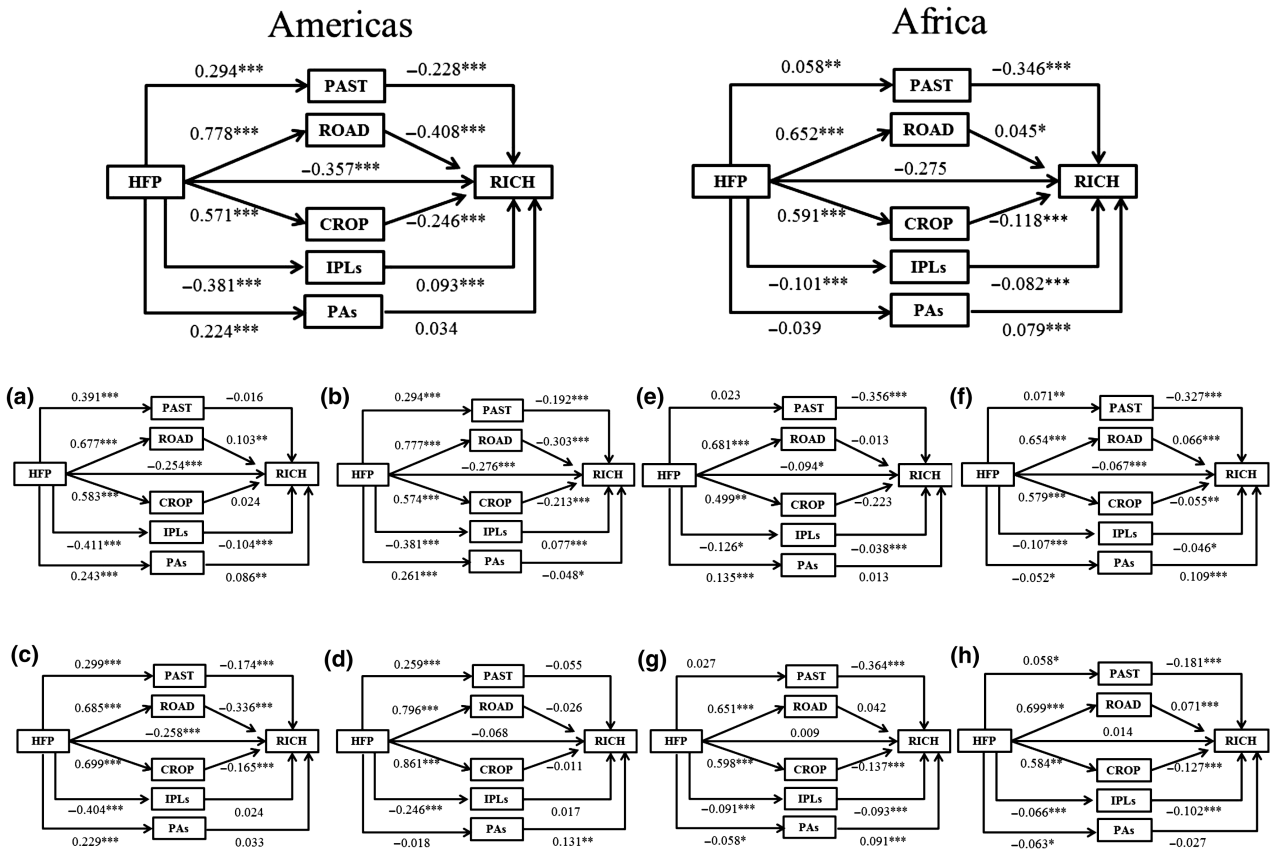


FIGURE 4 Path diagram for path models relating the influence of anthropogenic and landscape variables on Americas and African primate species. Path diagram model on threatened primate species [(a) Americas; (e) Africa]; path diagram model on non-threatened species [(b) Americas; (f) Africa]; path diagram on decreasing population trend [(c) Americas; (g) Africa]; and path diagram on non-decreasing (stable and increasing population) [(d) Americas; (h) Africa]. Path coefficients and significance levels: * $p < .05$; ** $p < .01$; *** $p < .001$. CROP, croplands; HFP, human footprint; IPLs, Indigenous Peoples' lands; PAs, protected area; PAST, pasture lands; ROAD, road density.

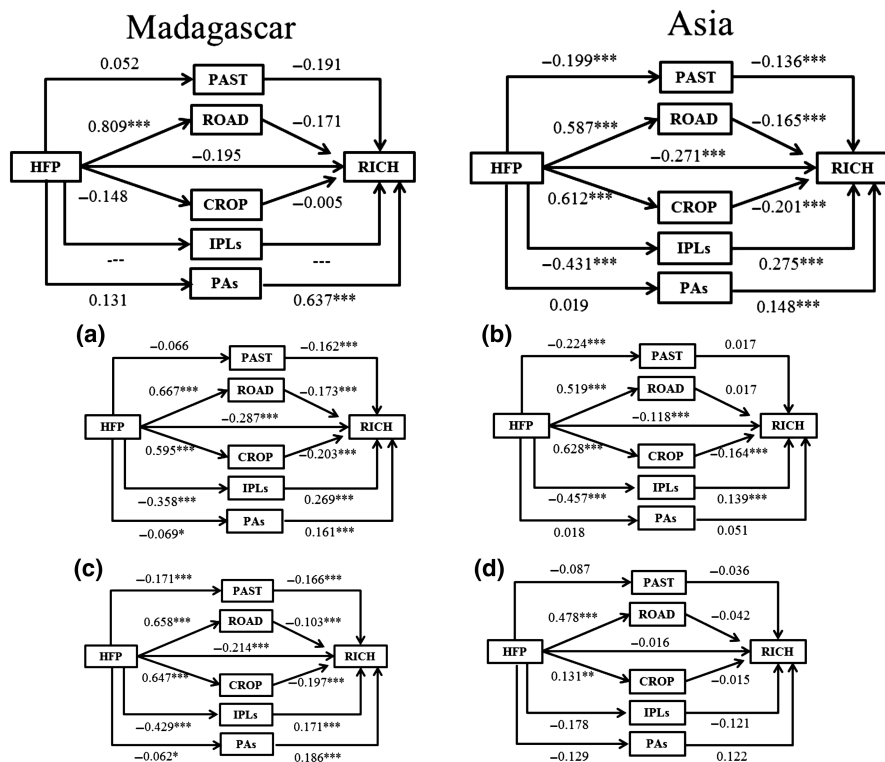


FIGURE 5 Path diagram for path models relating the influence of anthropogenic and landscape variables on primates in Asia and Madagascar. Path diagram model on threatened primate species (a); path diagram model on non-threatened species (b); path diagram on decreasing population trend (c); and path diagram on non-decreasing (stable and increasing population) (d). Note that one path model is shown for Madagascar primates; because 95% of species are threatened with extinction (Critically Endangered, Endangered, and Vulnerable) and 100% have declining populations, respectively. Path coefficients and significance levels are shown: * $p < .05$; ** $p < .01$; *** $p < .001$. CROP, croplands; HFP, human footprint; IPLs, Indigenous Peoples' lands; PAs, protected area; PAST, pasture lands; ROAD, road density.

Carvalho et al. (2019) suggested that approximately a quarter of Asian and African primates will experience extensive agricultural expansions within their ranges that lead to a 98% increase in disturbed habitats, our study indicates that the presence of small or large core areas can serve as potential refuges (i.e., IPLs or PAs) as these were directly associated with primate richness. Previous studies have demonstrated the importance of protected habitats which, for example, may buffer animal populations against the impact of anthropogenic pressures by providing essential resources, including food, suitable resting/sleeping locations, and breeding opportunities (Eppley et al., 2022; Estrada et al., 2018; Laurance, 2005). Although many protected forest lands are experiencing significant degradation due to human activity (Chapman & Peres, 2021; Laurance et al., 2012), global species richness patterns are shaped by the presence of IPLs, showing that they play an important role in determining the long-term persistence of primate species (Corrigan et al., 2018; Estrada et al., 2022), as well as threatened species versus non-threatened, and decreasing versus non-decreasing, both globally and regionally (Bruner et al., 2001; Griffiths et al., 2023).

In Africa and Madagascar, IPLs and PAs cover approximately 6.6 and 4.5 million km², respectively (Estrada et al., 2022). However, our results show that overall; primate species are at risk of extinction from the rapid and relatively recent expansion of the HFP. This appears to be a response to not only local but also global economic demands, which are accelerating the expansion of agricultural and livestock activities. In turn, this results in deforestation and creates a potent economic impetus for constructing roads through forested areas, driving massive biodiversity loss (Ascensão et al., 2022; Estrada et al., 2018). Other studies have found that the expansion of land use changes frequently contributes to significant declines in many African mammal populations, including primates (Carvalho et al., 2019; Chapman et al., 2006; Di Marco et al., 2014; McKinney et al., 2023). Similarly, Morelli et al. (2020) reported on the severe effect of human activities on rainforest habitat losses, specifically, that the eastern rainforest habitat of Madagascar could be almost entirely lost before the year 2080. In fact, many lemur taxa are unable to cope with varying degrees of habitat fragmentation, so as viable habitat contracts; the resulting extirpation may be widespread (Eppley et al., 2020; Mittermeier et al., 2023; Ralimanana et al., 2022; Schwitzer et al., 2014).

Within the Americas, we found that increased land use is driven by the global need to feed and support a rapidly expanding human population, which negatively impacts primate species (Estrada et al., 2012, 2020). Thus, the expansion of pasture and cropland degrades and fragments forest habitat, causing significant primate range contractions and population declines. Furthermore, primate populations living in these relatively well-preserved habitats, for instance, the Amazon rainforest, will have additional challenges as anthropogenic pressures increase, such as accessing limited resources, exposure to novel zoonotic diseases, and predation (Estrada et al., 2012, 2018; Fernández et al., 2022; Han et al., 2016). Similar to other regions, large forested areas, including the Amazon, are important for primate diversity and have been well demonstrated (Gouveia et al., 2014).

Throughout the Americas, IPLs and PAs cover approximately 3.0 and 5.2 million km², respectively (Estrada et al., 2022). We found that IPLs are critical to protecting higher numbers of threatened primates, despite the reality that these forests are increasingly the most vulnerable to climate change, agriculture conversion and development, and wildfire (Feng et al., 2021; Garnett et al., 2018; Zhang et al., 2019). In contrast, we did not find an effect of PAs on primate species richness, suggesting that in most cases, in the Americas current PA management and law enforcement are insufficient for effective wildlife protection, and/or that PAs have only limited overall with primate population distributions (Agostini et al., 2022).

Within Asia, IPLs and PAs formally manage approximately 4.4 and 1.0 million km² respectively, and have generally been considered critical to the sustainability and protection of ecosystems, the conservation of global biodiversity, and climate change mitigation strategies (Estrada et al., 2022; Garnett et al., 2018; Torres-Romero et al., 2020; Zhang et al., 2021). Indeed, our results for Asia indicate that IPLs were positively associated with all primate species, including threatened and non-threatened primate richness, and both declining and non-declining species. Importantly, HFP had a strong direct negative effect on these same three primate groupings, except for non-declining species. However, the cumulative pressure on IPLs from land use change and encroachment (e.g., from roads, expansion of pasture and cropland, etc.) may further compromise what remains of these important landscapes and increase the extinction risk of primates (Carvalho et al., 2019; Kennedy et al., 2019; Lechner et al., 2018).

Overall, while we found positive effects of IPLs and PAs on primate conservation globally, the regional variation of efficacy highlights the need for evidence-driven, bottom-up approaches when gazetting land and developing management plans for PAs (Oldekop et al., 2016). According to Estrada et al. (2022), approximately 71% of primate taxa worldwide have distributions that overlap with IPLs. Thus, the early involvement of local communities in identifying areas to be protected, while integrating their use of natural resources into effective and sustainable management practices, not only provides positive effects on wildlife conservation but also ensures the long-term support of these communities (Estrada et al., 2022; Wali et al., 2017). It should be noted, however, that while our results revealed a positive effect of PAs on primate diversity, a recent global analysis showed that compared to unprotected areas, PAs were ineffective at reducing human land conversion pressures (Geldmann et al., 2019). In fact, the number of personnel employed by PAs globally, as well as their enforcement capacity, are insufficient for effectively safeguarding these areas and their biodiversity (Appleton et al., 2022). These trends coupled with additional climate change and land conversion projections (Carvalho et al., 2019) underscore the critical urgency with which mitigation measures for conserving primates need to be implemented.

Lastly, we found that trafficking and trade (e.g., in parts and live individuals) are important and unsustainable threats that have

increased in recent years (Nijman et al., 2011; Norconk et al., 2020). Primates continue to be traded in large volumes but the effects on wild populations often remain unknown, and what species are traded and in what volumes change over time. Much of this trade is for domestic markets. Thus, in Indonesia, over a 25-year period, Nijman et al. (2017) reported on the trade in ~2500 live primates of 17 species for sale as pets in the animal markets with clear changes over time (e.g., fewer orangutans, more slow lorises). For Liberia, Covey and McGraw (2014) estimated that close to 10,000 primates were traded a year for wildmeat in one district in eastern Liberia, and Fa et al. (2006) estimated that ~150,000 primates were traded a year at 100 sites in Nigeria and Cameroon. Several primates are traded for medicinal purposes, for some species are clearly at unsustainable levels. Nijman et al. (2014) showed that in one market in Myanmar annually ~1000 Bengal slow lorises (*Nycticebus bengalensis*) were killed and traded for their parts to be used as medicine. While these reports are all from physical markets, the primate trade increasingly has moved online (Nijman et al., 2021; Siritwat et al., 2019), and here also, the effect this trade may have on wild populations (if any) remains unclear.

Primates are also traded internationally, some of them illegally. For example, ~4000 wild-caught night monkeys (*Aotus nancymae*, *A. vociferans*, and *A. nigriceps*) from Brazil–Colombia–Peru tri-border area were illegally sold to a biomedical research company in 2007–2008 (Maldonado et al., 2009). Much of the international live primate trade involves captive-bred individuals that are mostly bred in countries to which they are not native (Hansen et al., 2022; Nijman et al., 2011).

5 | CONCLUSION

Overall, our results show that human-altered landscapes, due to the expansion of road networks, urban areas, CROP, PAST, and human population densities, and the projected uncontrolled future growth of these aforementioned factors, are accelerating the global primate extinction crisis (Chapman & Peres, 2021; Estrada et al., 2017, 2019; Fernández et al., 2022). It is likely that if current deforestation and land conversion trends continue (FAO, 2016), primate species strongly associated with the integrity of forest wildlands may become locally extirpated or even extinct. Alarming, IPLs are also at risk due to urban expansion (Kennedy et al., 2022), but those that still persist are uniquely suited to preventing the extirpation of primate-rich areas (Estrada et al., 2022; Fa et al., 2020).

While seemingly dire, our findings provide a unique understanding of how human-altered landscape variables influence primate species richness across global anthromes. To curtail trends, we advocate for community-led PAs and IPLs that integrate the use that local human populations make and need of those habitats, creating sustainable livelihoods (e.g., Bersacola et al., 2023; Eppley et al., 2023), as well as stronger governance to better implement environmental policies on both PAs and unprotected areas, ensuring they provide long-lasting benefits to both, wildlife and people.

ACKNOWLEDGMENTS

We are grateful to the Editor, as well as an anonymous reviewer, for their useful and constructive comments on the manuscript. We are grateful to Wendy Erb for their useful suggestions on an earlier version of the manuscript. We also thank Stephen Garnett for providing the GIS layer for Indigenous Peoples' lands (IPLs). This study was supported by a postdoctoral fellowship from CONAHCyT (Mexico) to E.J.T-R.

CONFLICT OF INTEREST STATEMENT

The authors declare no conflict of interest.

DATA AVAILABILITY STATEMENT

All the shapefiles utilized in this article are freely accessible through the IUCN Red List data (www.iucnredlist.org, refer to Section 2). The data that support the findings of this study are available from Dryad at <https://doi.org/10.5061/dryad.r7sqv9sjj> (Torres-Romero et al., 2023).

ORCID

Erik Joaquín Torres-Romero  <https://orcid.org/0000-0002-1078-9223>

Vincent Nijman  <https://orcid.org/0000-0002-5600-4276>

David Fernández  <https://orcid.org/0000-0002-5570-8845>

Timothy M. Eppley  <https://orcid.org/0000-0003-1456-6948>

REFERENCES

- Agostini, I., Velazco, S. J. E., Insaurralde, J. A., Pavé, R., Holzmann, I., Fernández-Duque, E., Tujague, M. P., Peker, S., Kowalewski, M. M., & di Bitetti, M. S. (2022). Prioritizing areas for primate conservation in Argentina. *Diversity*, 14(11), 982.
- Appleton, M. R., Courtiol, A., Emerton, L., Slade, J. L., Tilker, A., Warr, L. C., Malvido, M. Á., Barborak, J. R., de Bruin, L., Chapple, R., Daltry, J. C., Hadley, N. P., Jordan, C. A., Rousset, F., Singh, R., Sterling, E. J., Wessling, E. G., & Long, B. (2022). Protected area personnel and ranger numbers are insufficient to deliver global expectations. *Nature Sustainability*, 5, 1100–1110.
- Ascensão, F., D'Amico, M., & Barrientos, R. (2022). No planet for apes? Assessing global priority areas and species affected by linear infrastructures. *International Journal of Primatology*, 43(1), 57–73.
- Ascensão, F., Yogui, D. R., Alves, M. H., Alves, A. C., Abra, F., & Desbiez, A. L. (2021). Preventing wildlife roadkill can offset mitigation investments in short-medium term. *Biological Conservation*, 253, 108902.
- Bersacola, E., Hockings, K. J., Harrison, M. E., Imron, M. A., Bessa, J., Ramon, M., de Barros, A. R., Jaló, M., Sanhá, A., Ruiz-Miranda, C. R., Ferraz, L. P., Talebi, M., & McLennan, M. R. (2023). Primate conservation in shared landscapes. In T. McKinney, S. Waters, & M. A. Rodrigues (Eds.), *Primates in anthropogenic landscapes, exploring primate behavioural flexibility across human contexts. Developments in primatology: Progress and prospects* (pp. 161–181). Springer Nature.
- Bivand, R. (2015). *Package 'spdep' version 0.5-88*. CRAN.
- Branch, D., Sharpe, S. M., Maho, L. M., Pons, M. Á. S., Michá, F. M., Etingüe, A. M., Avomo, J. C. O. N., Nchama, P. O. O., Echube, J. M. E., Meñe, M. F., Featherstone, B., Montgomery, D., Gonder, M. K., & Fernández, D. (2022). Accessibility to protected areas increases primate hunting intensity in Bioko Island, Equatorial Guinea. *Frontiers in Conservation Science*, 3, 780162.
- Bruner, A. G., Gullison, R. E., Rice, R. E., & da Fonseca, G. A. B. (2001). Effectiveness of parks in protecting tropical biodiversity. *Science*, 291(5501), 125–128.

- Carvalho, J. S., Graham, B., Rebelo, H., Bocksberger, G., Meyer, C. F., Wich, S., & Kühl, H. S. (2019). A global risk assessment of primates under climate and land use/cover scenarios. *Global Change Biology*, 25(9), 3163–3178.
- Ceballos, G., Ehrlich, P. R., & Dirzo, R. (2017). Biological annihilation via the ongoing sixth mass extinction signaled by vertebrate population losses and declines. *Proceedings of the National Academy of Sciences of the United States of America*, 114(30), E6089–E6096.
- Ceballos, G., Ehrlich, P. R., & Raven, P. H. (2020). Vertebrates on the brink as indicators of biological annihilation and the sixth mass extinction. *Proceedings of the National Academy of Sciences of the United States of America*, 117(24), 13596–13602.
- Cerqueira, R. C., de Rivera, O. R., Jaeger, J. A., & Grilo, C. (2021). Direct and indirect effects of roads on space use by jaguars in Brazil. *Scientific Reports*, 11(1), 22617.
- Chan, S., Bauer, S., Betsill, M. M., Biermann, F., Boran, I., Bridgewater, P., Bulkeley, H., Bustamente, M. M. C., Deprez, A., Dodds, F., Hoffmann, M., Hornidge, A. K., Hughes, A., Imbach, P., Ivanova, M., Köberle, A., Kok, M. T. J., Lwasa, S., Morrison, T., ... Pettorelli, N. (2023). The global biodiversity framework needs a robust action agenda. *Nature Ecology & Evolution*, 7(2), 172–173.
- Chapman, C. A., Bonnell, T. R., Gogarten, J. F., Lambert, J. E., Omeja, P. A., Twinomugisha, D., Wasserman, M. D., & Rothman, J. M. (2013). Are primates ecosystem engineers? *International Journal of Primatology*, 34(1), 1–14.
- Chapman, C. A., Lawes, M. J., & Eeley, H. A. (2006). What hope for African primate diversity? *African Journal of Ecology*, 44(2), 116–133.
- Chapman, C. A., & Peres, C. A. (2021). Primate conservation: Lessons learned in the last 20 years can guide future efforts. *Evolutionary Anthropology*, 30(5), 345–361.
- Corrigan, C., Bingham, H., Shi, Y., Lewis, E., Chauvenet, A., & Kingston, N. (2018). Quantifying the contribution to biodiversity conservation of protected areas governed by indigenous peoples and local communities. *Biological Conservation*, 227, 403–412.
- Covey, R., & McGraw, W. S. (2014). Monkeys in a West African bushmeat market: Implications for cercopithecoid conservation in eastern Liberia. *Tropical Conservation Science*, 7(1), 115–125.
- Curtis, P. G., Slay, C. M., Harris, N. L., Tyukavina, A., & Hansen, M. C. (2018). Classifying drivers of global forest loss. *Science*, 361, 1108–1111.
- de Almeida-Rocha, J. M., Peres, C. A., & Oliveira, L. C. (2017). Primate responses to anthropogenic habitat disturbance: A pantropical meta-analysis. *Biological Conservation*, 215, 30–38.
- Di Marco, M., Buchanan, G. M., Szantoi, Z., Holmgren, M., Grottole Marasini, G., Gross, D., Tranquilli, S., Boitani, L., & Rondinini, C. (2014). Drivers of extinction risk in African mammals: The interplay of distribution state, human pressure, conservation response and species biology. *Philosophical Transactions of the Royal Society B: Biological Sciences*, 369(1643), 20130198.
- Dirzo, R., Young, H. S., Galetti, M., Ceballos, G., Isaac, N. J., & Collen, B. (2014). Defaunation in the Anthropocene. *Science*, 345(6195), 401–406.
- Dormann, C. F., Elith, J., Bacher, S., Buchmann, C., Carl, G., & Carré, G. (2013). Collinearity: A review of methods to deal with it and a simulation study evaluating their performance. *Ecography*, 36, 27–46.
- Dutilleul, P., Clifford, P., Richardson, S., & Hemon, D. (1993). Modifying the t test for assessing the correlation between two spatial processes. *Biometrics*, 49, 305–314.
- Eppley, T. M., Borgerson, C., Patel, E. R., Herrera, J. P., Kirkby, A. E., Golden, C. D., Andriamahaiavana, M. A., Andrianandrasana, L., Bóveda, A., Gibson, D., Jaofeno, L. J., Rakotondrasoa, F., Ramahaleo, T. A., Rasamisoa, D. C., Ratelolahy, F., Razafindramanana, J., Spira, C., Welch, C., & Vasey, N. (2023). A habitat stronghold on the precipice: A call-to-action for supporting lemur conservation in NE Madagascar. *American Journal of Primatology*, e23483. <https://doi.org/10.1002/ajp.23483>
- Eppley, T. M., Hoeks, S., Chapman, C. A., Ganzhorn, J. U., Hall, K., Owen, M. A., Adams, D. B., Allgas, N., Amato, K. R., Andriamahaiavana, M. A., Aristizabal, J. F., Baden, A. L., Balestri, M., Barnett, A. A., Bicca-Marques, J. C., Bowler, M., Boyle, S. A., Brown, M., Caillaud, D., ... Santini, L. (2022). Factors influencing terrestriality in primates of the Americas and Madagascar. *Proceedings of the National Academy of Sciences of the United States of America*, 119(42), e2121105119.
- Eppley, T. M., Santini, L., Tinsman, J. C., & Donati, G. (2020). Do functional traits offset the effects of fragmentation? The case of large-bodied diurnal lemur species. *American Journal of Primatology*, 82(4), e23104.
- Epskamp, S. (2019). *semPlot: 'Path diagrams and visual analysis of various SEM packages' Output*. R package version 1.1.2. <https://CRAN.R-project.org/package=semPlot>
- ESRI. (2011). *ArcGIS desktop: Release 10.1*. Environmental Systems Research Institute.
- Estrada, A., Garber, P. A., & Chaudhary, A. (2019). Expanding global commodities trade and consumption place the world's primates at risk of extinction. *PeerJ*, 7, e7068.
- Estrada, A., Garber, P. A., & Chaudhary, A. (2020). Current and future trends in socio-economic, demographic and governance factors affecting global primate conservation. *PeerJ*, 8, e9816.
- Estrada, A., Garber, P. A., Gouveia, S., Fernández-Llamazares, Á., Ascensão, F., Fuentes, A., Garnett, S. T., Shaffer, C., Bicca-Marques, J., Fa, J. E., Hockings, K., Shantee, S., Johnson, S., Shepard, G. H., Shantee, N., Golden, C. D., Cárdenas-Navarrete, A., Levey, D. R., Boonratana, R., ... Volampeno, S. (2022). Global importance of Indigenous Peoples, their lands, and knowledge systems for saving the world's primates from extinction. *Science Advances*, 8(31), eabn2927.
- Estrada, A., Garber, P. A., Mittermeier, R. A., Wich, S., Gouveia, S., Dobrovolski, R., Nekaris, K. A. I., Nijman, V., Rylands, A. B., Maisels, F., Williamson, E. A., Bicca-Marques, J., Fuentes, A., Jerusalinsky, L., Johnson, S., Rodrigues de Melo, F., Oliveira, L., Schwitzer, C., Roos, C., ... Setiawan, A. (2018). Primates in peril: The significance of Brazil, Madagascar, Indonesia and The Democratic Republic of the Congo for global primate conservation. *PeerJ*, 6, e4869.
- Estrada, A., Garber, P. A., Rylands, A. B., Roos, C., Fernandez-Duque, E., di Fiore, A., Nekaris, K. A. I., Nijman, V., Heymann, E. W., Lambert, J. E., Rovero, F., Barelli, C., Setchell, J. M., Gillespie, T. R., Mittermeier, R. A., Arregoitia, L. V., de Guinea, M., Gouveia, S., Dobrovolski, R., ... Li, B. (2017). Impending extinction crisis of the world's primates: Why primates matter. *Science Advances*, 3, e1600946.
- Estrada, A., Raboy, B. E., & Oliveira, L. C. (2012). Agroecosystems and primate conservation in the tropics: A review. *American Journal of Primatology*, 74(8), 696–711.
- Fa, J. E., Currie, D., & Meeuwig, J. (2003). Bushmeat and food security in The Congo Basin: Linkages between wildlife and people's future. *Environmental Conservation*, 30(1), 71–78.
- Fa, J. E., Seymour, S., Dupain, J., Amin, R., Albrechtsen, L., & Macdonald, D. (2006). Getting to grips with the magnitude of exploitation: Bushmeat in the Cross-Sanaga rivers region, Nigeria and Cameroon. *Biological Conservation*, 129, 497–510.
- Fa, J. E., Watson, J. E., Leiper, I., Potapov, P., Evans, T. D., Burgess, N. D., Molnár, Z., Fernández-Llamazares, Á., Duncan, T., Wang, S., Austin, B. J., Jonas, H., Robinson, C. J., Malmer, P., Zander, K. K., Jackson, M. V., Ellis, E., Brondizio, E. S., & Garnett, S. T. (2020). Importance of Indigenous Peoples' lands for the conservation of intact forest landscapes. *Frontiers in Ecology and the Environment*, 18(3), 135–140.
- FAO. (2016). *Food and Agriculture Organization of the United Nations, 2016, FAOSTAT database*. FAO.
- Feng, X., Merow, C., Liu, Z., Park, D. S., Roehrdanz, P. R., Maitner, B., Newman, E. A., Boyle, B. L., Lien, A., Burger, J. R., Pires, M. M., Brando, P. M., Bush, M. B., McMichael, C. N. H., Neves, D. M., Nikolopoulos, E. I., Saleska, S. R., Hannah, L., Breshears, D. D., ...

- Enquist, B. J. (2021). How deregulation, drought and increasing fire impact Amazonian biodiversity. *Nature*, 597(7877), 516–521.
- Fernández, D., Kerhoas, D., Dempsey, A., Billany, J., McCabe, G., & Argirova, E. (2022). The current status of the world's primates: Mapping threats to understand priorities for primate conservation. *International Journal of Primatology*, 43, 15–39.
- Galán-Acedo, C., Arroyo-Rodríguez, V., Andresen, E., & Arasa-Gisbert, R. (2019). Ecological traits of the world's primates. *Scientific Data*, 6(1), 55.
- Galán-Acedo, C., Arroyo-Rodríguez, V., Cudney-Valenzuela, S. J., & Fahrig, L. (2019). A global assessment of primate responses to landscape structure. *Biological Reviews*, 94, 1605–1618.
- Galán-Acedo, C., Spaan, D., Bicca-Marques, J. C., de Azevedo, R. B., Villalobos, F., & Rosete-Vergés, F. (2021). Regional deforestation drives the impact of forest cover and matrix quality on primate species richness. *Biological Conservation*, 263, 109338.
- Garnett, S. T., Burgess, N. D., Fa, J. E., Fernández-Llamazares, Á., Molnár, Z., Robinson, C. J., Watson, J. E. M., Zander, K. K., Austin, B., Brondizio, E. S., Collier, N. F., Duncan, T., Ellis, E., Geyle, H., Jackson, M. V., Jonas, H., Malmer, P., McGowan, B., Sivongxay, A., & Leiper, I. (2018). A spatial overview of the global importance of indigenous lands for conservation. *Nature Sustainability*, 1(7), 369–374.
- Geldmann, J., Manica, A., Burgess, N. D., Coad, L., & Balmford, A. (2019). A global-level assessment of the effectiveness of protected areas at resisting anthropogenic pressures. *Proceedings of the National Academy of Sciences of the United States of America*, 116(46), 23209–23215.
- Gouveia, S. F., Villalobos, F., Dobrovolski, R., Beltrão-Mendes, R., & Ferrari, S. F. (2014). Forest structure drives global diversity of primates. *Journal of Animal Ecology*, 83(6), 1523–1530.
- Griffiths, B. M., Bowler, M., & Gilmore, M. P. (2023). Hunter territoriality creates refuges for threatened primates. *Environmental Conservation*, 50, 93–98.
- Hair, J. F., Black, W. C., Babin, B. J., & Anderson, R. E. (2014). *Multivariate data analysis* (7th ed.). Pearson Education Limited.
- Han, B. A., Kramer, A. M., & Drake, J. M. (2016). Global patterns of zoonotic disease in mammals. *Trends in Parasitology*, 32(7), 565–577.
- Hansen, M. F., Gill, M., Briefer, E. F., Nielsen, D. R., & Nijman, V. (2022). Monetary value of live trade in a commonly traded primate, the long-tailed macaque, based on global trade statistics. *Frontiers in Conservation Science*, 3, 839131.
- Hoffman, T. S., & O'Riain, M. J. (2012). Landscape requirements of a primate population in a human-dominated environment. *Frontiers in Zoology*, 9(1), 1–17.
- Hortal, J. (2008). Uncertainty and the measurement of terrestrial biodiversity gradients. *Journal of Biogeography*, 35(8), 1335–1336.
- Hoskins, H. M. J., McCann, N. P., Jocque, M., & Reid, N. (2020). Rapid defaunation of terrestrial mammals in a protected Neotropical cloud forest remnant. *Journal for Nature Conservation*, 56, 125861.
- Ilsøe, S. K., Kissling, W. D., Fjeldsø, J., Sandel, B., & Svenning, J. C. (2017). Global variation in woodpecker species richness shaped by tree availability. *Journal of Biogeography*, 44(8), 1824–1835.
- IUCN. (2022). *The IUCN red list of threatened species*. Version 2022-1. <https://www.iucnredlist.org>
- Jaureguiberry, P., Titeux, N., Wiemers, M., Bowler, D. E., Coscieme, L., Golden, A. S., Guerra, C. A., Jacob, U., Takahashi, Y., Settle, J., Díaz, S., Molnár, Z., & Purvis, A. (2022). The direct drivers of recent global anthropogenic biodiversity loss. *Science Advances*, 8, eabm9982.
- Junker, J., Kühl, H. S., Orth, L., Smith, R. K., Petrovan, S. O., & Sutherland, W. J. (2020). Primate Conservation. In W. J. Sutherland, L. V. Dicks, S. O. Petrovan, & R. K. Smith (Eds.), *What works in conservation 2020* (pp. 431–482). Open Book Publishers.
- Kennedy, C. M., Fariss, B., Oakleaf, J. R., Garnett, S. T., Fernández-Llamazares, Á., Fa, J. E., Baruch-Mordo, S., & Kiesecker, J. (2022). Indigenous lands at risk: Identifying global challenges and opportunities in the face of industrial development. *Research Square*. <https://doi.org/10.21203/rs.3.rs-1202963/v1>
- Kennedy, C. M., Oakleaf, J. R., Theobald, D. M., Baruch-Mordo, S., & Kiesecker, J. (2019). Managing the middle: A shift in conservation priorities based on the global human modification gradient. *Global Change Biology*, 25(3), 811–826.
- Kissling, W. D., & Carl, G. (2008). Spatial autocorrelation and the selection of simultaneous autoregressive models. *Global Ecology and Biogeography*, 17(1), 59–71.
- Kissling, W. D., Field, R., & Böhning-Gaese, K. (2008). Spatial patterns of woody plant and bird diversity: Functional relationships or environmental effects? *Global Ecology and Biogeography*, 17(3), 327–339.
- Lanz, B., Dietz, S., & Swanson, T. (2018). The expansion of modern agriculture and global biodiversity decline: An integrated assessment. *Ecological Economics*, 144, 260–277.
- Laurance, W. F. (2005). When bigger is better: The need for Amazonian mega-reserves. *Trends in Ecology Evolution*, 20, 645–648.
- Laurance, W. F., Carolina Useche, D., Rendeiro, J., Kalka, M., Bradshaw, C. J. A., Sloan, S. P., Laurance, S. G., Campbell, M., Abernethy, K., Alvarez, P., Arroyo-Rodríguez, V., Ashton, P., Benítez-Malvido, J., Blom, A., Bobo, K. S., Cannon, C. H., Cao, M., Carroll, R., Chapman, C., ... Zamzani, F. (2012). Averting biodiversity collapse in tropical forest protected areas. *Nature*, 489, 290–294.
- Leadley, P., Gonzalez, A., Obura, D., Krug, C. B., Londoño-Murcia, M. C., Millette, K. L., Radulovici, A., Rankovic, A., Shannon, L. J., Archer, E., Armah, F. A., Bax, N., Chaudhari, K., Costello, M. J., Dávalos, L. M., Roque, F. O., DeClerck, F., Dee, L. E., Essl, F., ... Xu, J. (2022). Achieving global biodiversity goals by 2050 requires urgent and integrated actions. *One Earth*, 5(6), 597–603.
- Lechner, A. M., Chan, F. K. S., & Campos-Arceiz, A. (2018). Biodiversity conservation should be a core value of China's Belt and Road Initiative. *Nature Ecology & Evolution*, 2, 408–409.
- Leclère, D., Obersteiner, M., Barrett, M., Butchart, S. H. M., Chaudhary, A., de Palma, A., DeClerck, F. A. J., di Marco, M., Doelman, J. C., Dürauer, M., Freeman, R., Harfoot, M., Hasegawa, T., Hellweg, S., Hilbers, J. P., Hill, S. L. L., Humpenöder, F., Jennings, N., Krisztin, T., ... Young, L. (2020). Bending the curve of terrestrial biodiversity needs an integrated strategy. *Nature*, 585, 551–556.
- Legendre, P., & Legendre, L. (1998). *Numerical ecology* (2nd ed.). Elsevier.
- Lewin, A., Feldman, A., Bauer, A. M., Belmaker, J., Broadley, D. G., Chirio, L., Itescu, Y., LeBreton, M., Maza, E., Meirte, D., Nagy, Z. T., Novosolov, M., Roll, U., Tallowin, O., Trape, J. F., Vidan, E., & Meiri, S. (2016). Patterns of species richness, endemism and environmental gradients of African reptiles. *Journal of Biogeography*, 43(12), 2380–2390.
- Machado, F. F., Jardim, L., Dinnage, R., Brito, D., & Cardillo, M. (2022). Diet disparity and diversity predict extinction risk in primates. *Animal Conservation*, 26, 331–339.
- Maldonado, A. M., Nijman, V., & Bearder, S. K. (2009). Trade in night monkeys *Aotus* spp. in the Brazil–Colombia–Peru tri-border area: International wildlife trade regulations are ineffectively enforced. *Endangered Species Research*, 9(2), 143–149.
- McKinney, T., Waters, S., & Rodrigues, M. A. (2023). Primates in anthropogenic landscapes. Exploring primate behavioural flexibility across human contexts. In T. McKinney, S. Waters, & M. A. Rodrigues (Eds.), *Developments in primatology: Progress and prospects* (p. 350). Springer Nature.
- Meijer, J. R., Huijbegts, M. A. J., Schotten, K. C. G. J., & Schipper, A. M. (2018). Global patterns of current and future road infrastructure. *Environmental Research Letters*, 13(6), 064006.
- Mittermeier, R. A., Reuter, K. E., Louis, E. E., Jr., Ratsimbazafy, J., de Roland, L. A. R., Rylands, A. B., Langrand, O., Schwitzer, C., Johnson, S. E., Godfrey, L. R., Blanco, M. B., Borgerson, C., Eppley, T. M., Andriamanana, T., Volampeno, S., Andriantsaralaza, S., Wright, P. C., & Rajaobelina, S. (2023). *Lemurs of Madagascar* (5th ed.). Lynx Edicions.
- Mittermeier, R. A., Wilson, D. E., & Rylands, A. B. (2013). *Handbook of the mammals of the world: Primates*. Lynx Edicions.

- Morelli, T. L., Smith, A. B., Mancini, A. N., Balko, E. A., Borgerson, C., Dolch, R., Farris, Z., Federman, S., Golden, C. D., Holmes, S. M., Irwin, M., Jacobs, R. L., Johnson, S., King, T., Lehman, S. M., Louis, E. E., Jr., Murphy, A., Randriahaingo, H. N. T., Randrianarimanana, H. L. L., ... Baden, A. L. (2020). The fate of Madagascar's rainforest habitat. *Nature Climate Change*, *10*(1), 89–96.
- Nijman, V. (2005). Decline of the endemic Hose's langur *Presbytis hosei* in Kayan Mentarang National Park, east Borneo. *Oryx*, *39*(2), 223–226.
- Nijman, V., Nekaris, K. A. I., Donati, G., Bruford, M., & Fa, J. (2011). Primate conservation: Measuring and mitigating trade in primates. *Endangered Species Research*, *13*(2), 159–161.
- Nijman, V., Shepherd, C. R., & Nekaris, K. A. I. (2014). Trade in Bengal slow lorises in Mong La, Myanmar, on the China border. *Primate Conservation*, *2014*(28), 139–142.
- Nijman, V., Smith, J. H., Foreman, G., Campera, M., Feddema, K., & Nekaris, K. A. I. (2021). Monitoring the trade of legally protected wildlife on Facebook and Instagram illustrated by the advertising and sale of apes in Indonesia. *Diversity*, *13*(6), 236.
- Nijman, V., Spaan, D., Rode-Margono, E. J., & Nekaris, K. A. I. (2017). Changes in the primate trade in Indonesian wildlife markets over a 25-year period: Fewer apes and langurs, more macaques and slow lorises. *American Journal of Primatology*, *79*(11), 22517.
- Norconk, M. A., Atsalis, S., Tully, G., Santillán, A. M., Waters, S., Knott, C. D., Ross, S. R., Shane, S., & Stiles, D. (2020). Reducing the primate pet trade: Actions for primatologists. *American Journal of Primatology*, *82*(1), e23079.
- Oldekop, J. A., Holmes, G., Harris, W. E., & Evans, K. L. (2016). A global assessment of the social and conservation outcomes of protected areas. *Conservation Biology*, *30*(1), 133–141.
- Potapov, P., Turubanova, S., Hansen, M. C., Tyukavina, A., Zalles, V., Khan, A., Song, X. P., Pickens, A., Shen, Q., & Cortez, J. (2022). Global maps of cropland extent and change show accelerated cropland expansion in the twenty-first century. *Nature Food*, *3*(1), 19–28.
- Purvis, A., Gittleman, J. L., Cowlshaw, G., & Mace, G. M. (2000). Predicting extinction risk in declining species. *Proceedings of the Royal Society of London Series B: Biological Sciences*, *267*(1456), 1947–1952.
- R Development Core Team. (2020). *R: A language and environment for statistical computing*. R Foundation for Statistical Computing.
- Ralimanana, H., Perrigo, A. L., Smith, R. J., Borrell, J. S., Faurby, S., Rajaonah, M. T., Randriamboavonjy, T., Vorontsova, M. S., Cooke, R. S. C., Phelps, L. N., Sayol, F., Andela, N., Andermann, T., Andriamanohera, A. M., Andriambololonera, S., Bachman, S. P., Bacon, C. D., Baker, W. J., Belluardo, F., ... Antonelli, A. (2022). Madagascar's extraordinary biodiversity: Threats and opportunities. *Science*, *378*(6623), eadf1466.
- Ramankutty, N., Evan, A. T., Monfreda, C., & Foley, J. A. (2008). Farming the planet: 1. Geographic distribution of global agricultural lands in the year 2000. *Global Biogeochemical Cycles*, *22*(1), 2952.
- Schwitzer, C., Mittermeier, R. A., Johnson, S. E., Donati, G., Irwin, M., Peacock, H., Ratsimbazafy, J., Razafindramanana, J., Louis, E. E., Jr., Chikhi, L., Colquhoun, I. C., Tinsman, J., Dolch, R., LaFleur, M., Nash, S., Patel, E., Randrianambinina, B., Rasolofoharivelo, T., & Wright, P. C. (2014). Averting lemur extinctions amid Madagascar's political crisis. *Science*, *343*(6173), 842–843.
- Shipley, B. (2016). *Cause and correlation in biology: A user's guide to path analysis, structural equations and causal inference with R*. Cambridge University Press.
- Siljander, M., Kuronen, T., Johansson, T., Munyao, M. N., & Pellikka, P. K. (2020). Primates on the farm—spatial patterns of human–wildlife conflict in forest-agricultural landscape mosaic in Taita Hills, Kenya. *Applied Geography*, *117*, 102185.
- Siriwat, P., Nekaris, K. A. I., & Nijman, V. (2019). The role of the anthropogenic Allee effect in the exotic pet trade on Facebook in Thailand. *Journal for Nature Conservation*, *51*, 125726.
- Steffen, W., Broadgate, W., Deutsch, L., Gaffney, O., & Ludwig, C. (2015). The trajectory of the Anthropocene: The great acceleration. *The Anthropocene Review*, *2*(1), 81–98.
- Torres-Romero, E. J., & Giordano, A. J. (2022). Impact of the Anthropocene on the status of the world's small carnivores: A global macroecological perspective. *Journal of Biogeography*, *49*(5), 916–929.
- Torres-Romero, E. J., Giordano, A. J., Ceballos, G., & López-Bao, J. V. (2020). Reducing the sixth mass extinction: Understanding the value of human-altered landscapes to the conservation of the world's largest terrestrial mammals. *Biological Conservation*, *249*, 108706.
- Torres-Romero, E. J., Nijman, V., Fernández, D., & Eppley, T. M. (2023). Human-modified landscapes driving the global primate extinction crisis. *Dryad, Dataset*. <https://doi.org/10.5061/dryad.r7sqv9sjj>
- Torres-Romero, E. J., & Olalla-Tárraga, M. Á. (2015). Untangling human and environmental effects on geographical gradients of mammal species richness: A global and regional evaluation. *Journal of Animal Ecology*, *84*(3), 851–860.
- UNEP-WCMC (UN Environment Programme–World Conservation Monitoring Centre). (2022). *A global centre of excellence on biodiversity, and nature's contribution to society and the economy*. <https://www.unep-wcmc.org/>
- Venter, O., Sanderson, E. W., Magrath, A., Allan, J. R., Beher, J., Jones, K. R., Possingham, H. P., Laurance, W. F., Wood, P., Fekete, B. M., Levy, M. A., & Watson, J. E. M. (2016). Sixteen years of change in the global terrestrial human footprint and implications for biodiversity conservation. *Nature Communications*, *7*(1), 1–11.
- Wali, A., Alvira, D., Tallman, P., Ravikumar, A., & Macedo, M. (2017). A new approach to conservation: Using community empowerment for sustainable well-being. *Ecology and Society*, *22*(4), 6.
- Zhang, L., Ameca, E. I., Cowlshaw, G., Pettorelli, N., Foden, W., & Mace, G. M. (2019). Global assessment of primate vulnerability to extreme climatic events. *Nature Climate Change*, *9*(7), 554–561.
- Zhang, L., Turvey, S. T., Chapman, C., & Fan, P. (2021). Effects of protected areas on survival of threatened gibbons in China. *Conservation Biology*, *35*(4), 1288–1298.
- Zhao, Z., Jin, B., Zhou, Z., Yang, L., Long, J., & Chen, X. (2020). Determinants of Delphacidae richness and endemism in China. *Ecological Entomology*, *45*(6), 1396–1407.

How to cite this article: Torres-Romero, E. J., Nijman, V., Fernández, D., & Eppley, T. M. (2023). Human-modified landscapes driving the global primate extinction crisis. *Global Change Biology*, *00*, 1–13. <https://doi.org/10.1111/gcb.16902>