

**SPR-821: DEVELOP NEW METHODS TO USE ODOT WEIGH-IN-MOTION DATA FOR PREDICTING FREIGHT  
FLOW AND/OR COMMODITY PATTERNS**

**Vehicle Classification Plots by WIM Station**

by

Avinash Unnikrishnan, Associate Professor  
Miguel Figliozi, Professor  
Jason C. Anderson, Research Associate  
Portland State University

and

Sal Hernandez, Associate Professor  
Oregon State University

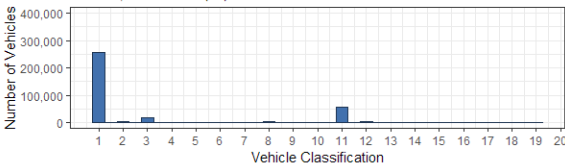
for

Oregon Department of Transportation  
Research Section  
555 13<sup>th</sup> Street NE, Suite 1  
Salem OR 97301

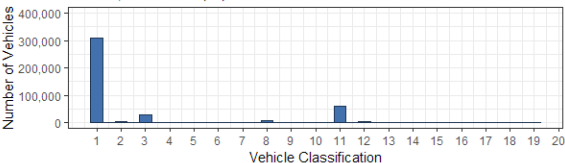
and

Federal Highway Administration  
1200 New Jersey Avenue SE  
Washington, DC 20590

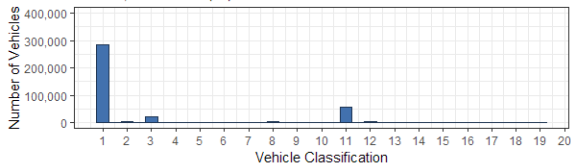
Ashland, Northbound (I-5)



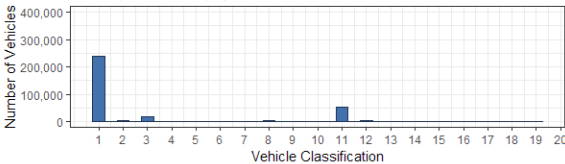
Ashland, Northbound (I-5)



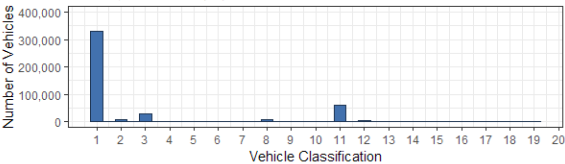
Ashland, Northbound (I-5)



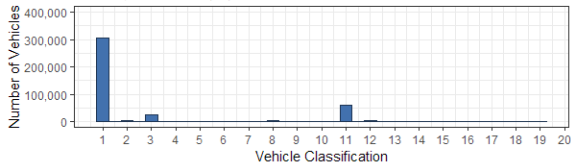
### Ashland, Northbound (I-5)



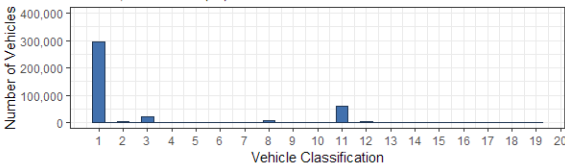
### Ashland, Northbound (I-5)



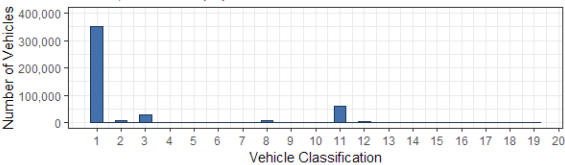
Ashland, Northbound (I-5)



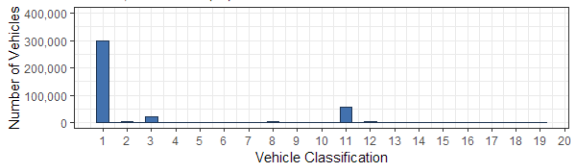
Ashland, Northbound (I-5)



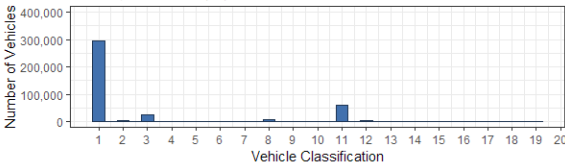
### Ashland, Northbound (I-5)



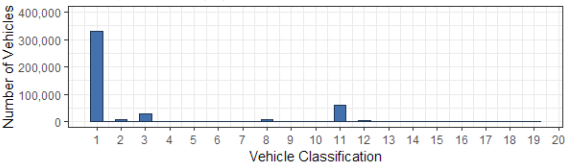
Ashland, Northbound (I-5)



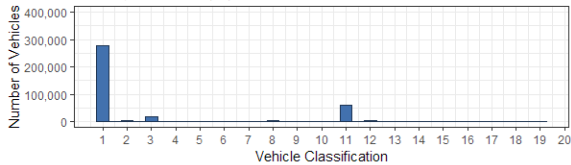
### Ashland, Northbound (I-5)



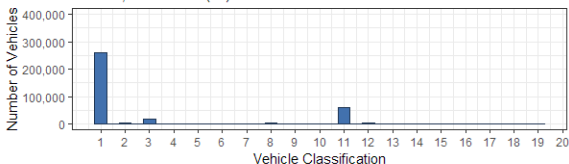
### Ashland, Northbound (I-5)



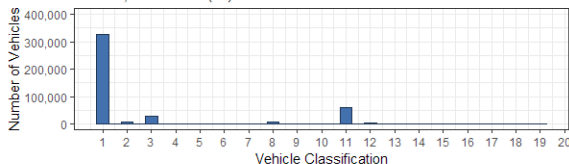
Ashland, Northbound (I-5)



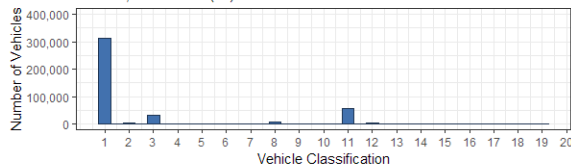
Ashland, Northbound (I-5)



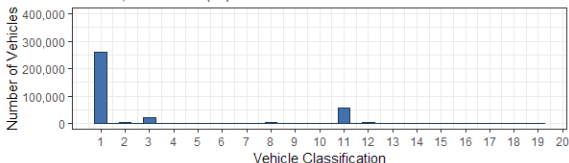
Ashland, Northbound (I-5)



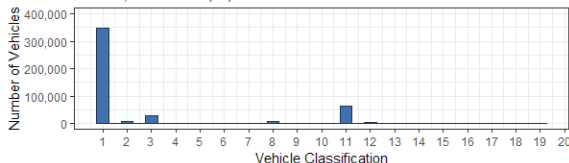
Ashland, Northbound (I-5)



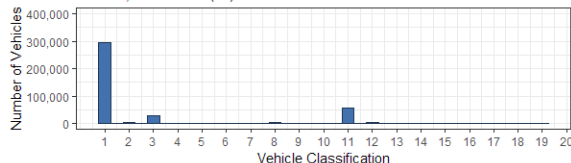
Ashland, Northbound (I-5)



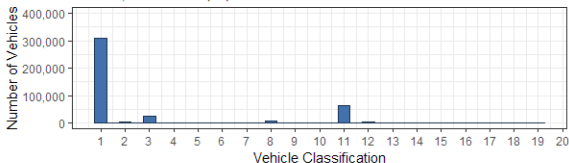
Ashland, Northbound (I-5)



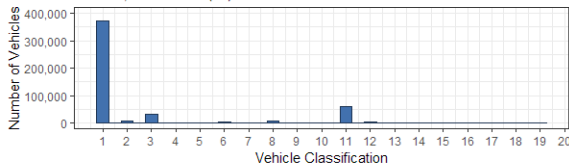
Ashland, Northbound (I-5)



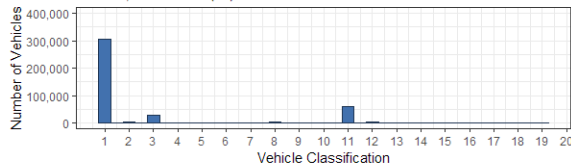
Ashland, Northbound (I-5)



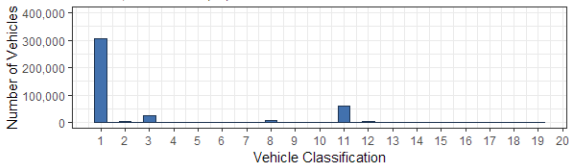
Ashland, Northbound (I-5)



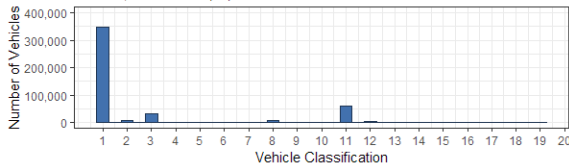
Ashland, Northbound (I-5)



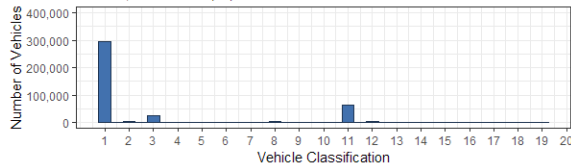
Ashland, Northbound (I-5)



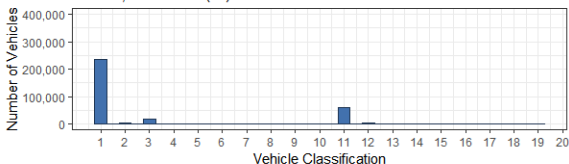
Ashland, Northbound (I-5)



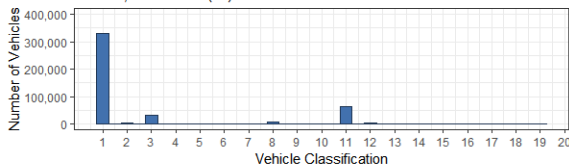
Ashland, Northbound (I-5)



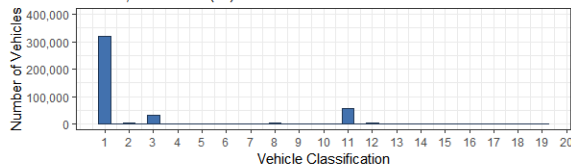
Ashland, Northbound (I-5)



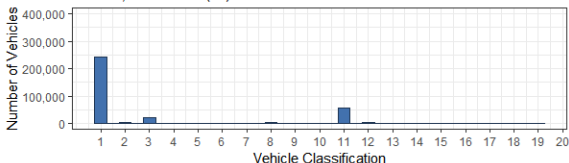
Ashland, Northbound (I-5)



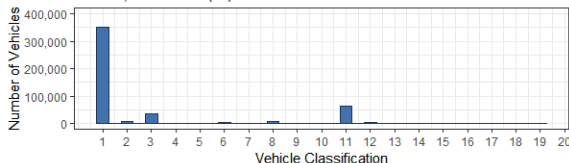
Ashland, Northbound (I-5)



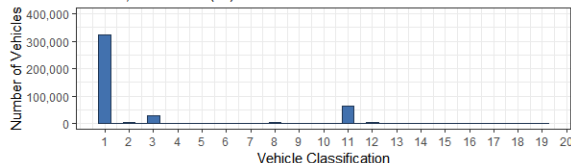
Ashland, Northbound (I-5)



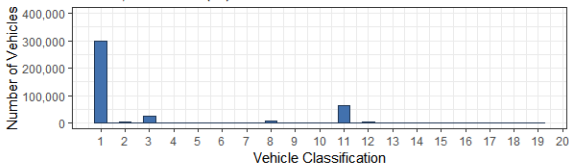
Ashland, Northbound (I-5)



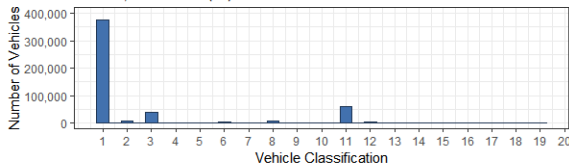
Ashland, Northbound (I-5)



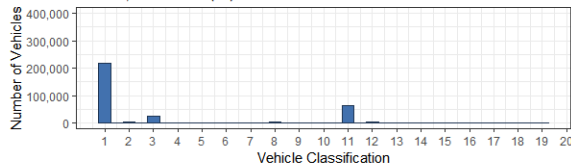
Ashland, Northbound (I-5)



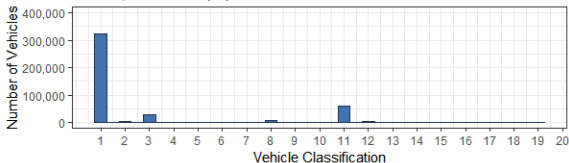
Ashland, Northbound (I-5)



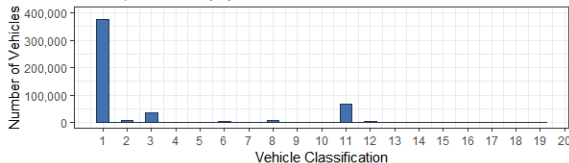
Ashland, Northbound (I-5)



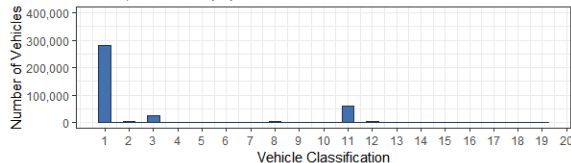
Ashland, Northbound (I-5)



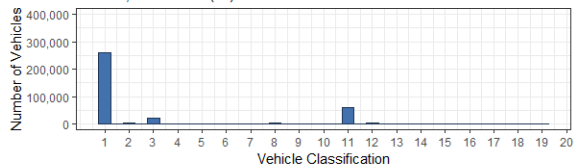
Ashland, Northbound (I-5)



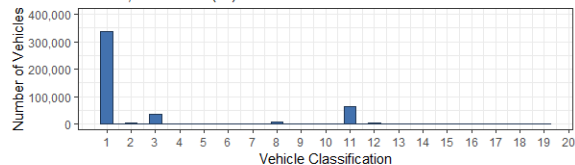
Ashland, Northbound (I-5)



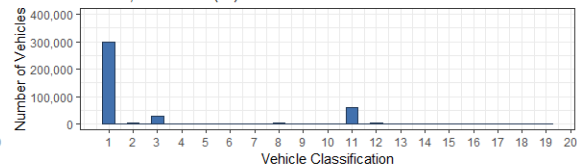
Ashland, Northbound (I-5)



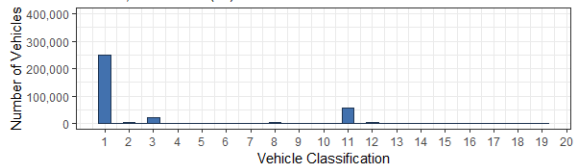
Ashland, Northbound (I-5)



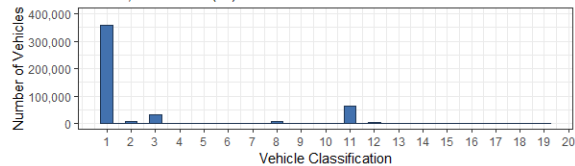
Ashland, Northbound (I-5)



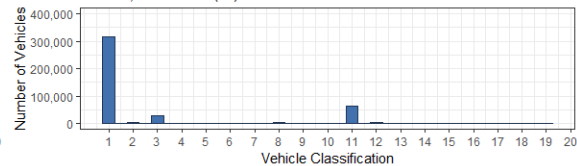
Ashland, Northbound (I-5)



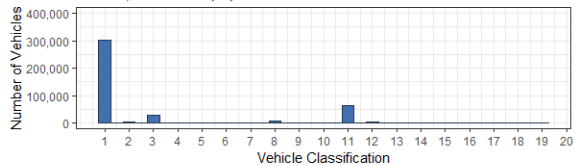
Ashland, Northbound (I-5)



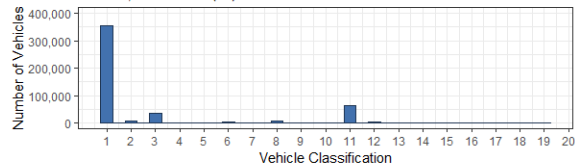
Ashland, Northbound (I-5)



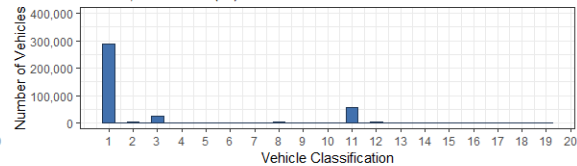
Ashland, Northbound (I-5)



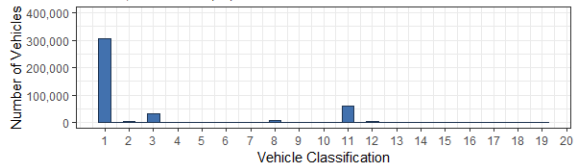
Ashland, Northbound (I-5)



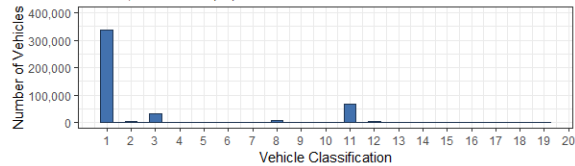
Ashland, Northbound (I-5)



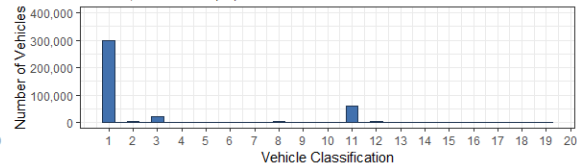
Ashland, Northbound (I-5)



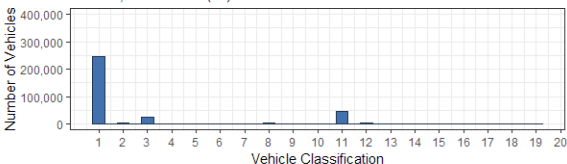
Ashland, Northbound (I-5)



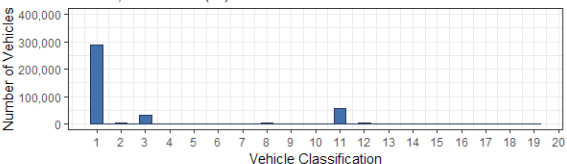
Ashland, Northbound (I-5)



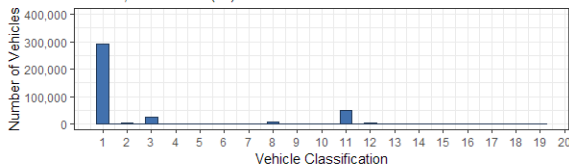
Ashland, Southbound (I-5)



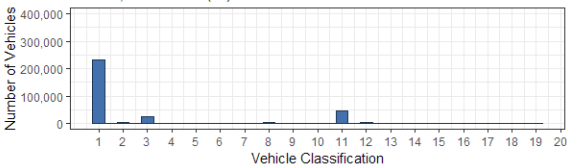
Ashland, Southbound (I-5)



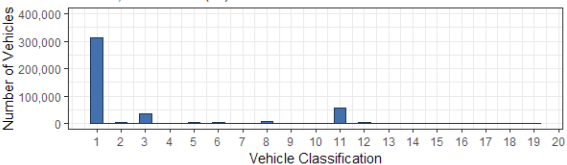
Ashland, Southbound (I-5)



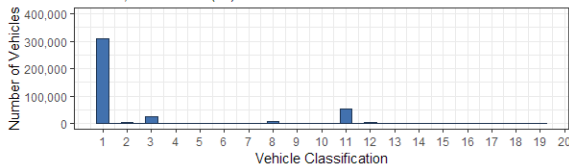
Ashland, Southbound (I-5)



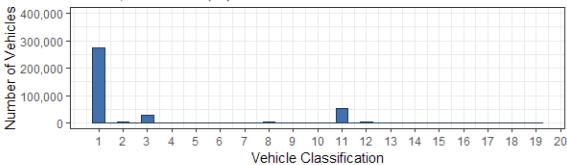
Ashland, Southbound (I-5)



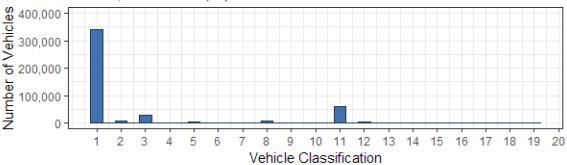
Ashland, Southbound (I-5)



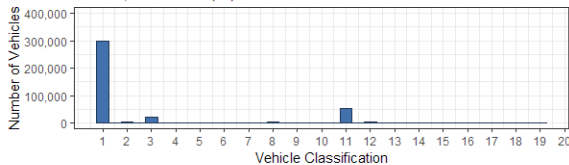
Ashland, Southbound (I-5)



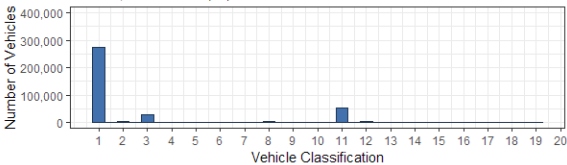
Ashland, Southbound (I-5)



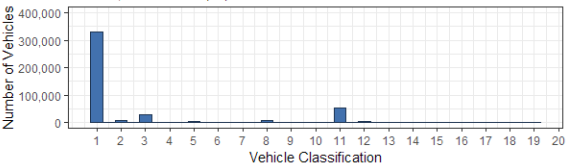
Ashland, Southbound (I-5)



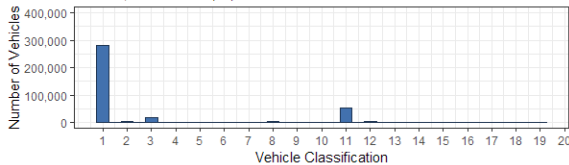
Ashland, Southbound (I-5)



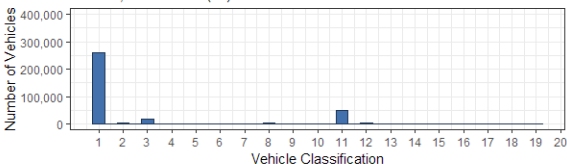
Ashland, Southbound (I-5)



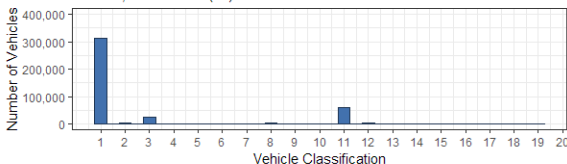
Ashland, Southbound (I-5)



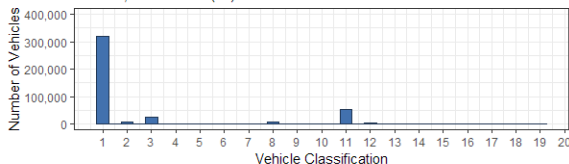
Ashland, Southbound (I-5)



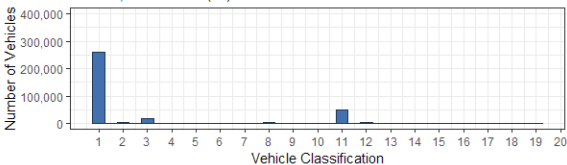
Ashland, Southbound (I-5)



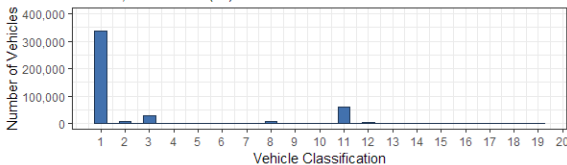
Ashland, Southbound (I-5)



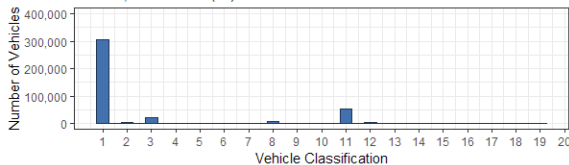
Ashland, Southbound (I-5)



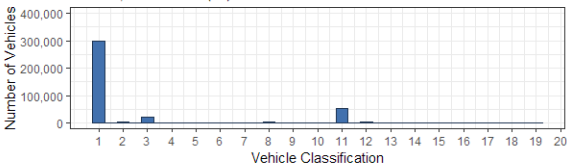
Ashland, Southbound (I-5)



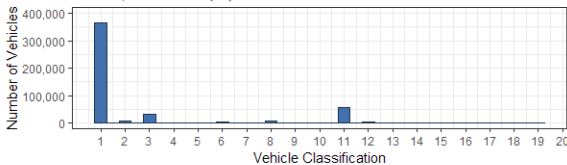
Ashland, Southbound (I-5)



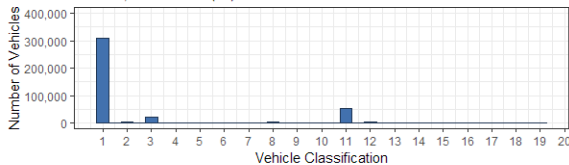
Ashland, Southbound (I-5)



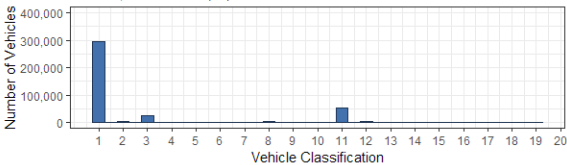
Ashland, Southbound (I-5)



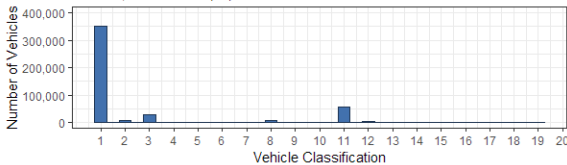
Ashland, Southbound (I-5)



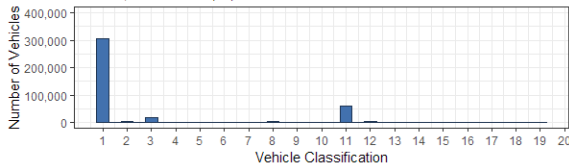
Ashland, Southbound (I-5)



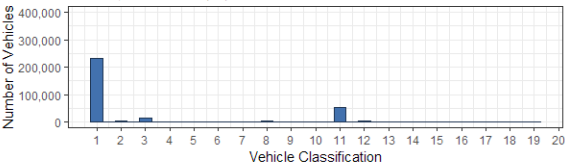
Ashland, Southbound (I-5)



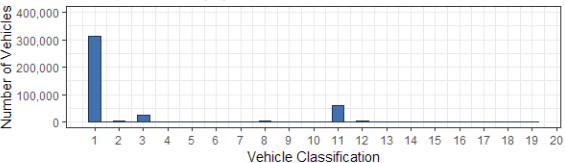
Ashland, Southbound (I-5)



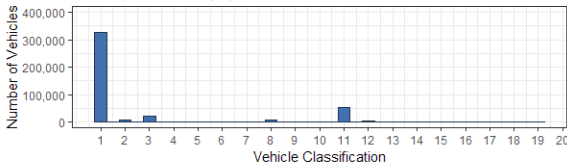
Ashland, Southbound (I-5)



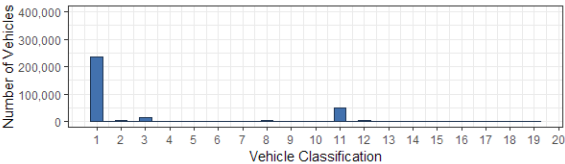
Ashland, Southbound (I-5)



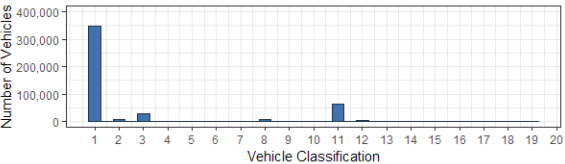
Ashland, Southbound (I-5)



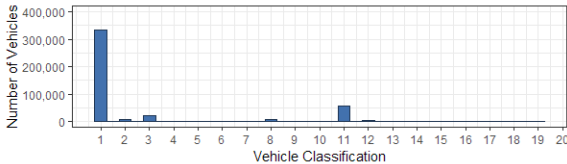
Ashland, Southbound (I-5)



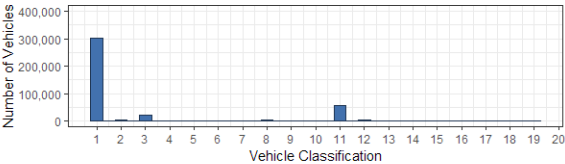
Ashland, Southbound (I-5)



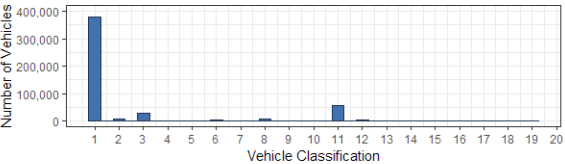
Ashland, Southbound (I-5)



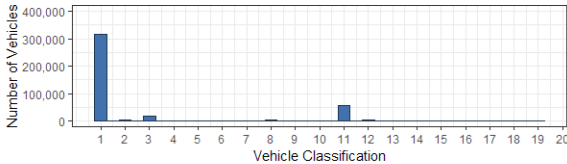
Ashland, Southbound (I-5)



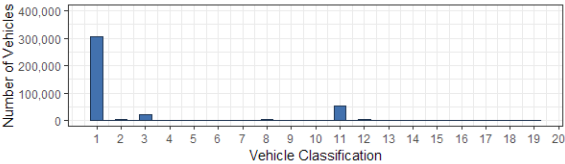
Ashland, Southbound (I-5)



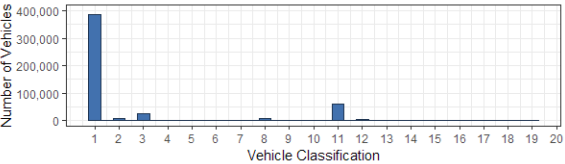
Ashland, Southbound (I-5)



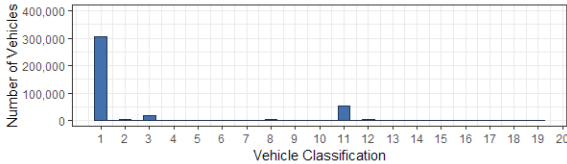
Ashland, Southbound (I-5)



Ashland, Southbound (I-5)

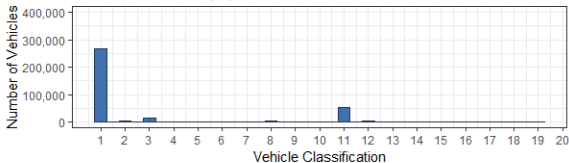


Ashland, Southbound (I-5)

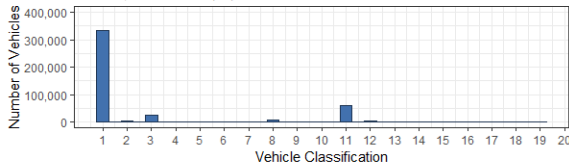




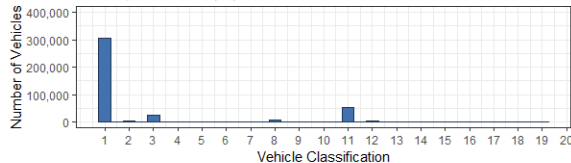
Ashland, Southbound (I-5)



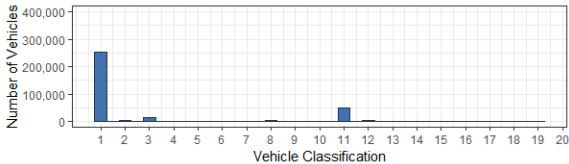
Ashland, Southbound (I-5)



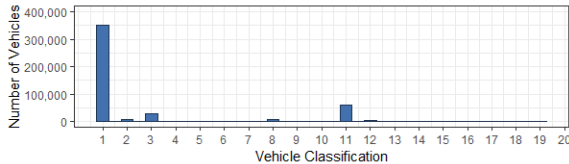
Ashland, Southbound (I-5)



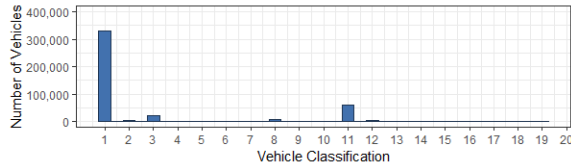
Ashland, Southbound (I-5)



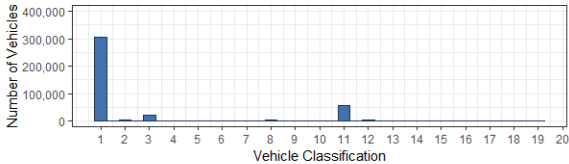
Ashland, Southbound (I-5)



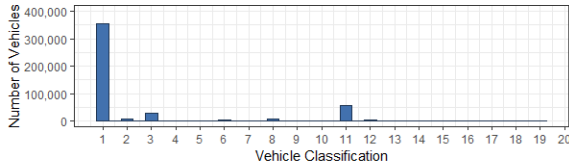
Ashland, Southbound (I-5)



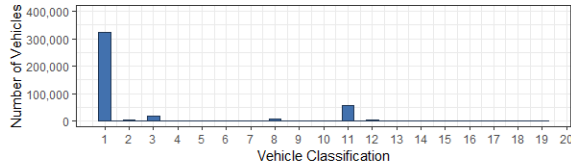
Ashland, Southbound (I-5)



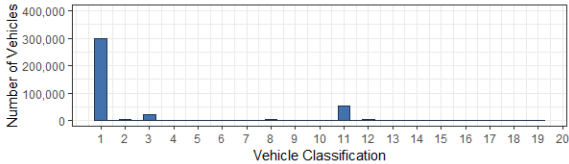
Ashland, Southbound (I-5)



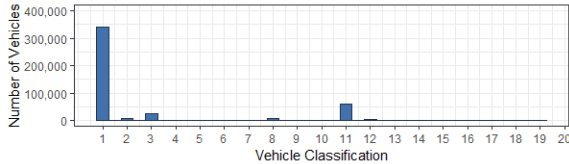
Ashland, Southbound (I-5)



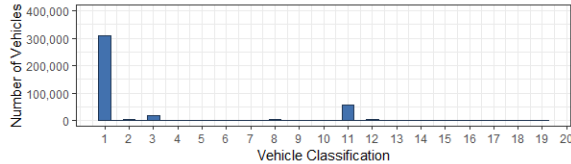
Ashland, Southbound (I-5)

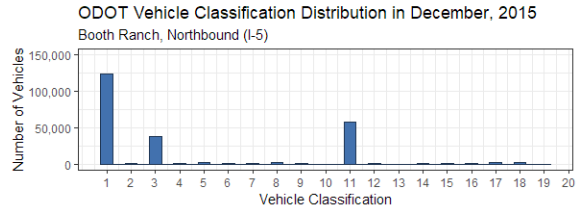
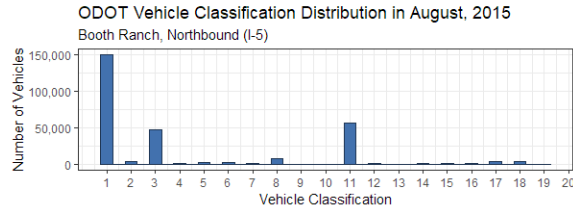
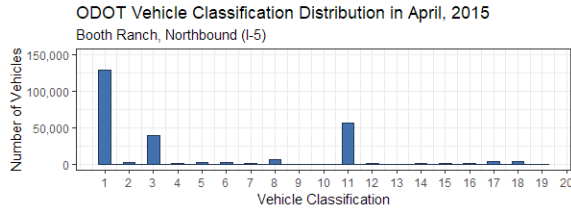
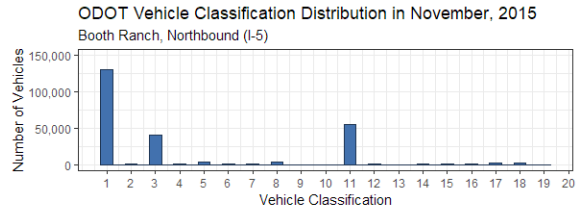
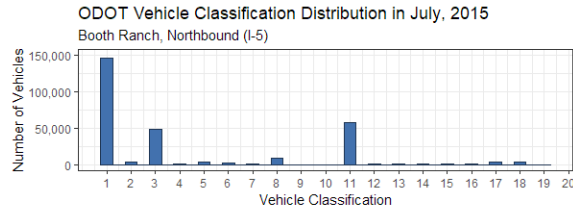
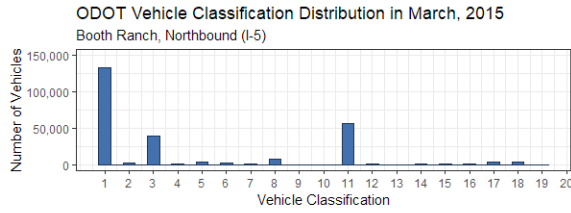
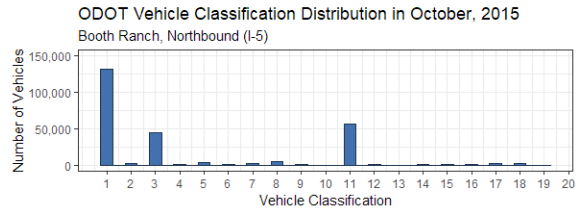
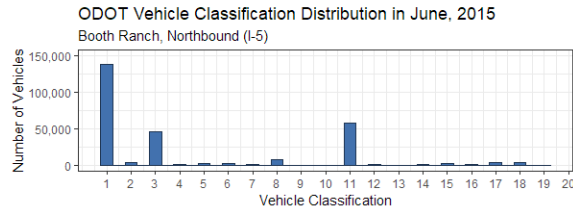
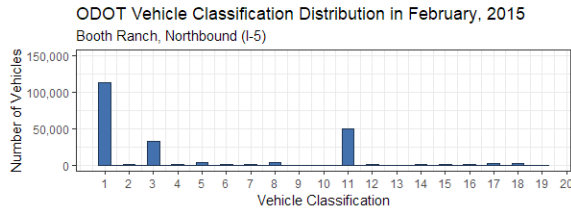
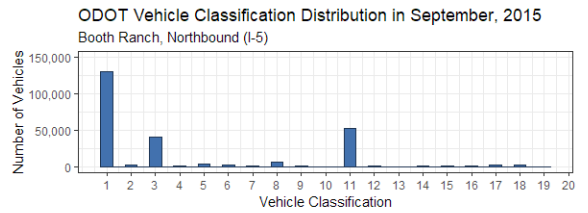
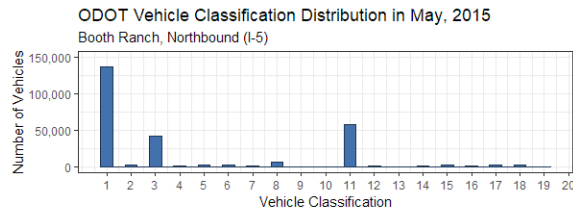
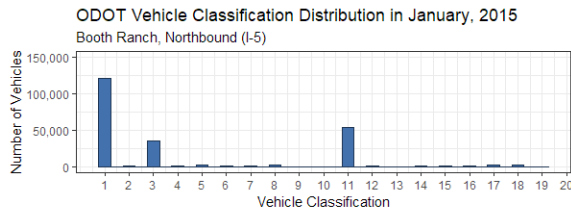


Ashland, Southbound (I-5)

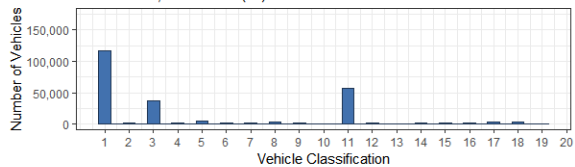


Ashland, Southbound (I-5)

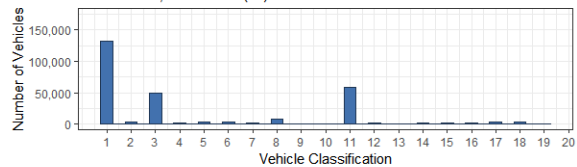




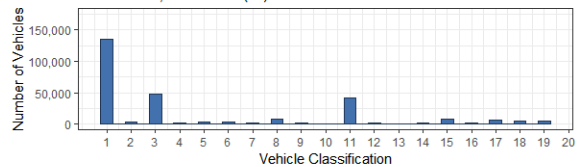
Booth Ranch, Northbound (I-5)



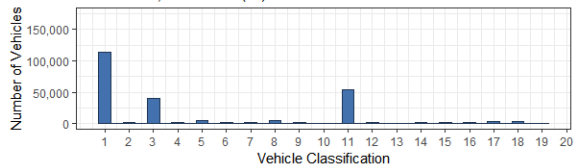
Booth Ranch, Northbound (I-5)



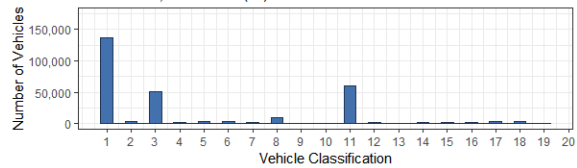
Booth Ranch, Northbound (I-5)



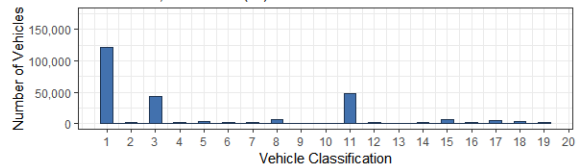
Booth Ranch, Northbound (I-5)



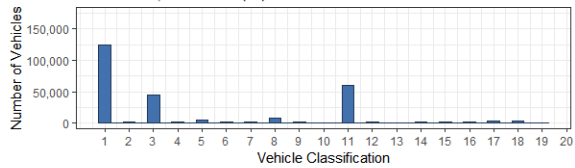
Booth Ranch, Northbound (I-5)



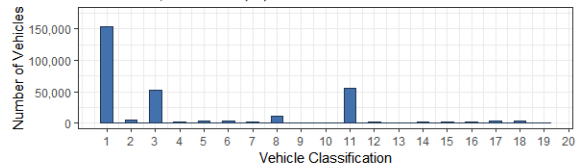
Booth Ranch, Northbound (I-5)



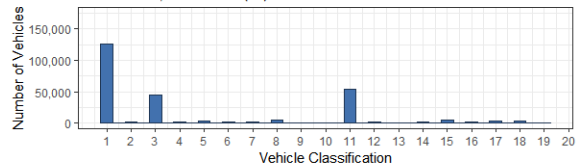
Booth Ranch, Northbound (I-5)



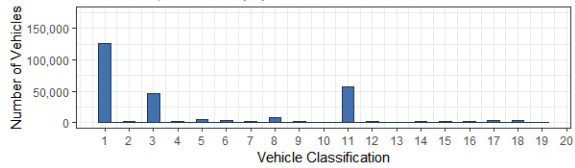
Booth Ranch, Northbound (I-5)



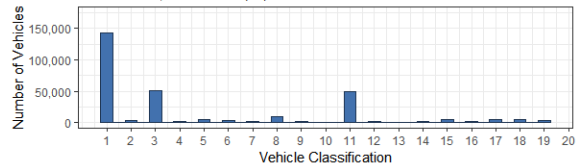
Booth Ranch, Northbound (I-5)



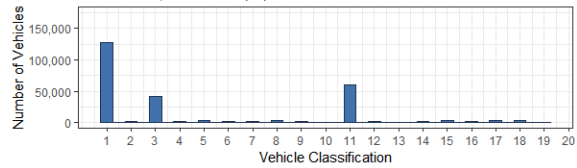
Booth Ranch, Northbound (I-5)



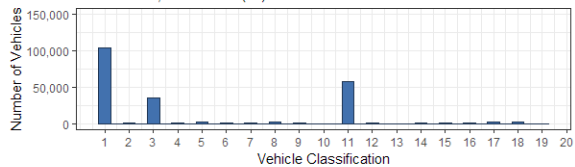
Booth Ranch, Northbound (I-5)



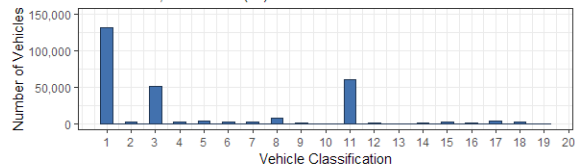
Booth Ranch, Northbound (I-5)



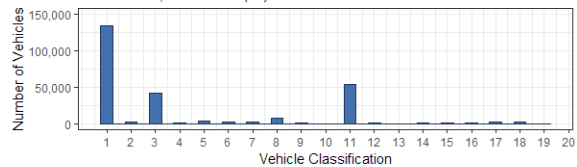
Booth Ranch, Northbound (I-5)



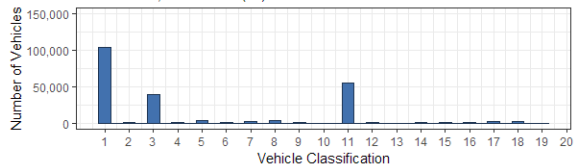
Booth Ranch, Northbound (I-5)



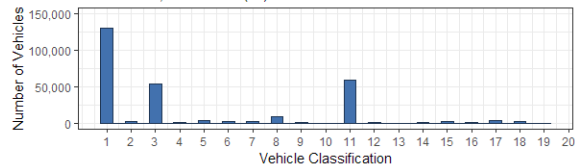
Booth Ranch, Northbound (I-5)



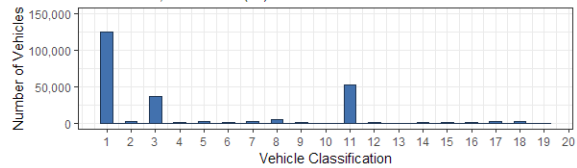
Booth Ranch, Northbound (I-5)



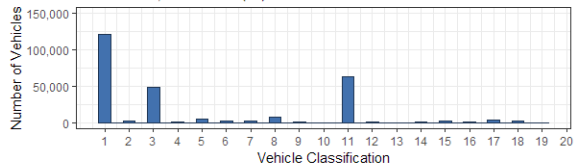
Booth Ranch, Northbound (I-5)



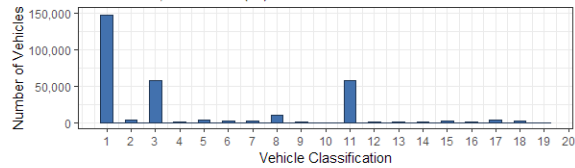
Booth Ranch, Northbound (I-5)



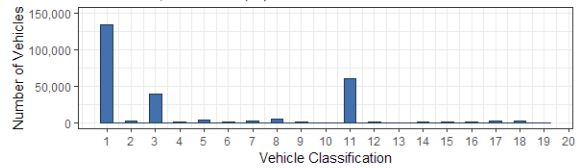
Booth Ranch, Northbound (I-5)



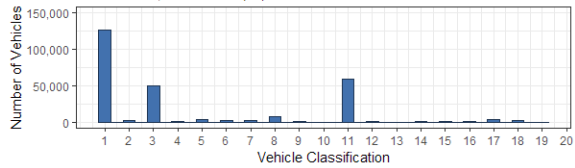
Booth Ranch, Northbound (I-5)



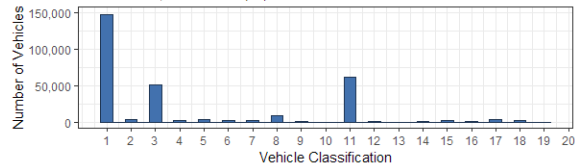
Booth Ranch, Northbound (I-5)



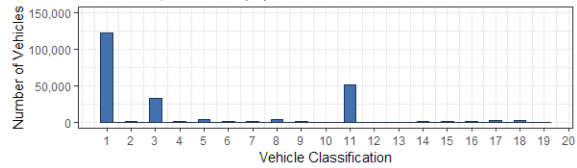
Booth Ranch, Northbound (I-5)



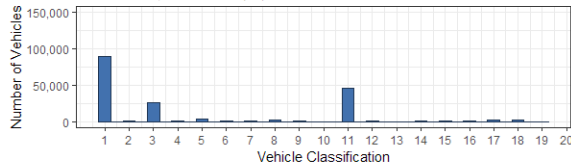
Booth Ranch, Northbound (I-5)



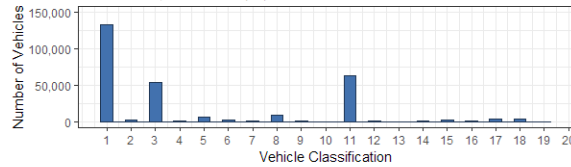
Booth Ranch, Northbound (I-5)



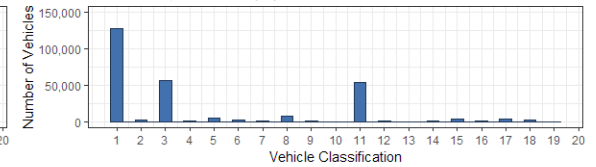
ODOT Vehicle Classification Distribution in January, 2018  
Booth Ranch, Northbound (I-5)



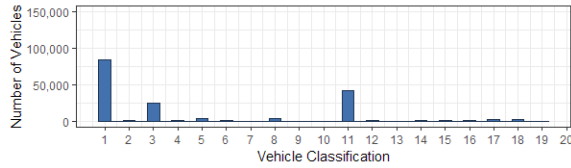
ODOT Vehicle Classification Distribution in May, 2018  
Booth Ranch, Northbound (I-5)



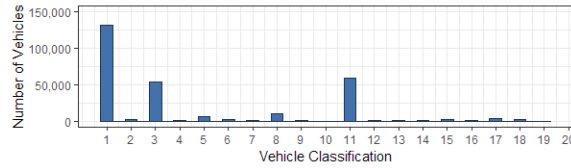
ODOT Vehicle Classification Distribution in September, 2018  
Booth Ranch, Northbound (I-5)



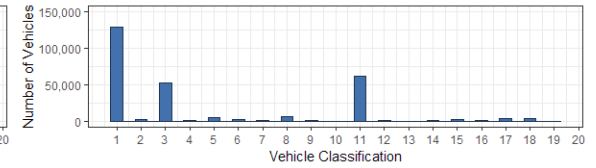
ODOT Vehicle Classification Distribution in February, 2018  
Booth Ranch, Northbound (I-5)



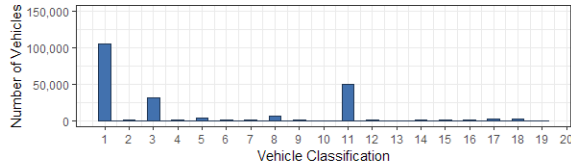
ODOT Vehicle Classification Distribution in June, 2018  
Booth Ranch, Northbound (I-5)



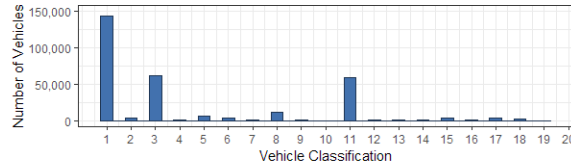
ODOT Vehicle Classification Distribution in October, 2018  
Booth Ranch, Northbound (I-5)



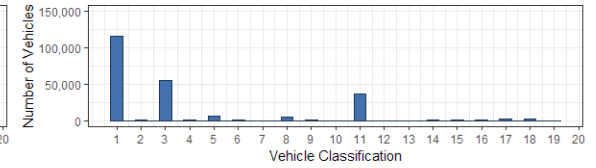
ODOT Vehicle Classification Distribution in March, 2018  
Booth Ranch, Northbound (I-5)



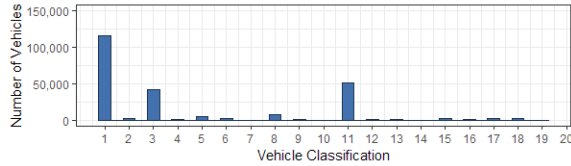
ODOT Vehicle Classification Distribution in July, 2018  
Booth Ranch, Northbound (I-5)



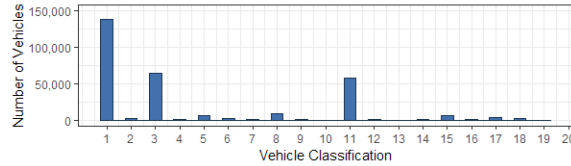
ODOT Vehicle Classification Distribution in November, 2018  
Booth Ranch, Northbound (I-5)



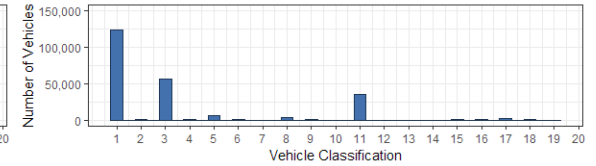
ODOT Vehicle Classification Distribution in April, 2018  
Booth Ranch, Northbound (I-5)



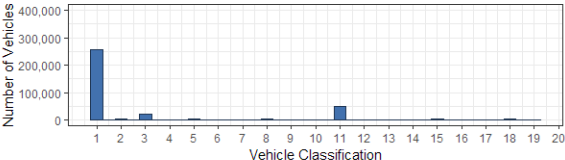
ODOT Vehicle Classification Distribution in August, 2018  
Booth Ranch, Northbound (I-5)



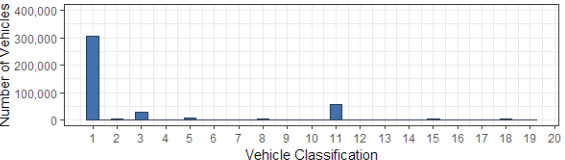
ODOT Vehicle Classification Distribution in December, 2018  
Booth Ranch, Northbound (I-5)



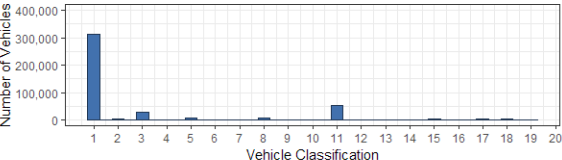
Booth Ranch, Southbound (I-5)



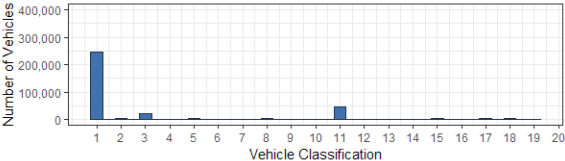
Booth Ranch, Southbound (I-5)



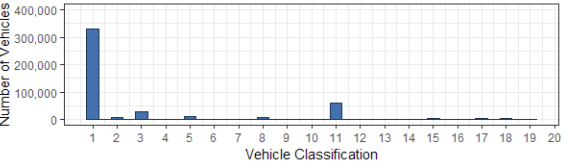
Booth Ranch, Southbound (I-5)



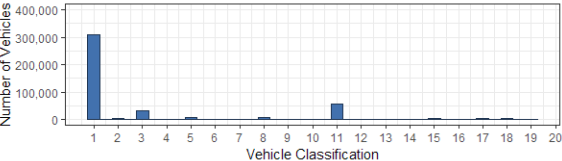
## ODOT Vehicle Classification



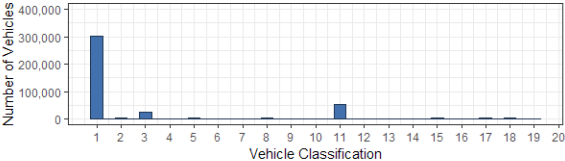
## ODOT Vehicle Classification



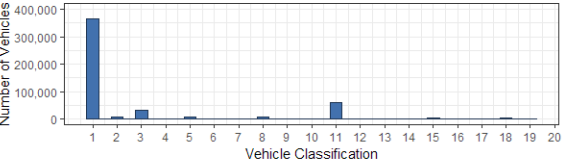
## ODOT Vehicle Classification



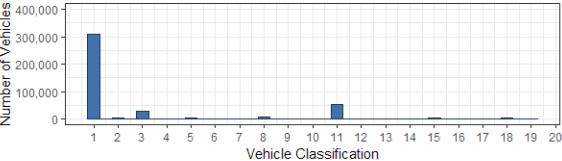
Booth Ranch, Southbound (I-5)



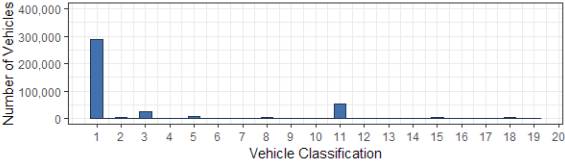
Booth Ranch, Southbound (I-5)



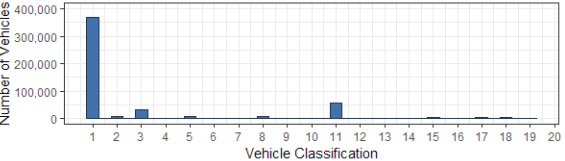
Booth Ranch, Southbound (I-5)



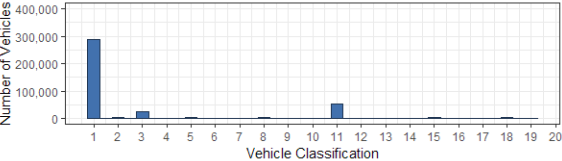
Booth Ranch, Southbound (I-5)



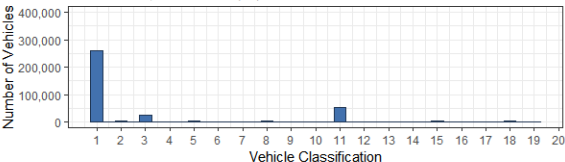
Booth Ranch, Southbound (I-5)



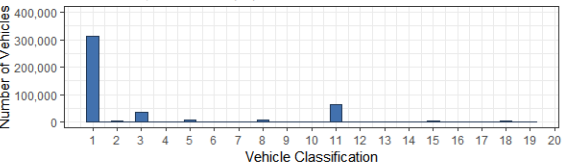
Booth Ranch, Southbound (I-5)



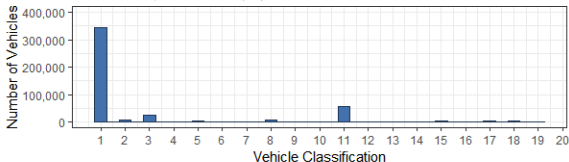
Booth Ranch, Southbound (I-5)



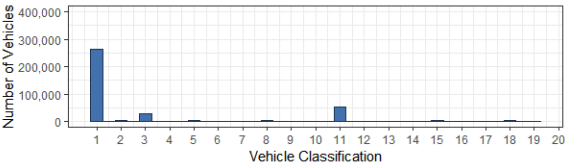
Booth Ranch, Southbound (I-5)



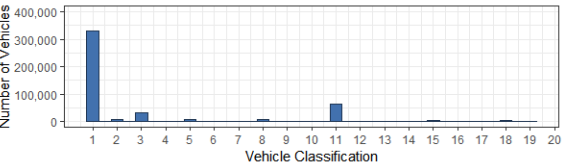
Booth Ranch, Southbound (I-5)



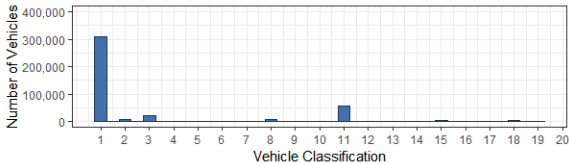
## ODOT Vehicle Classification



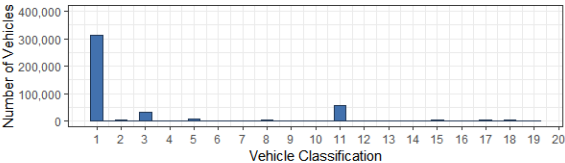
## ODOT Vehicle Classification



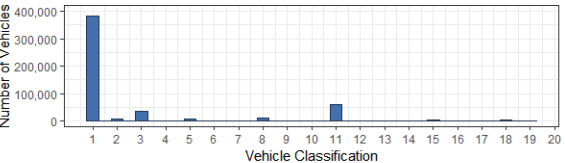
## ODOT Vehicle Classification



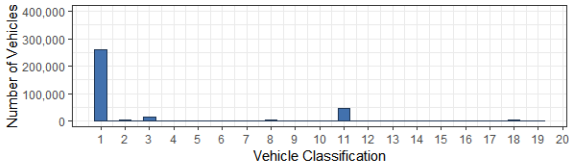
Booth Ranch, Southbound (I-5)



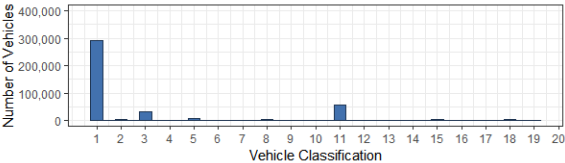
Booth Ranch, Southbound (I-5)



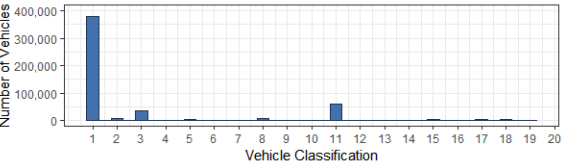
Booth Ranch, Southbound (I-5)



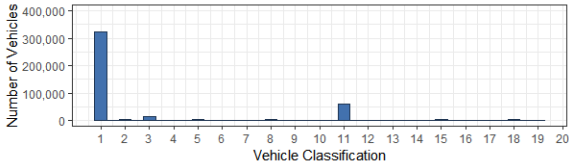
Booth Ranch, Southbound (I-5)



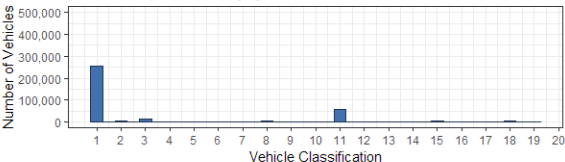
Booth Ranch, Southbound (I-5)



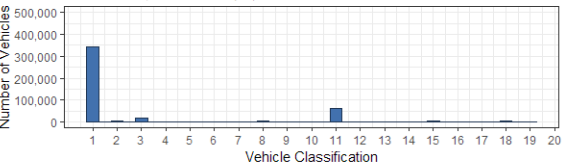
Booth Ranch, Southbound (I-5)



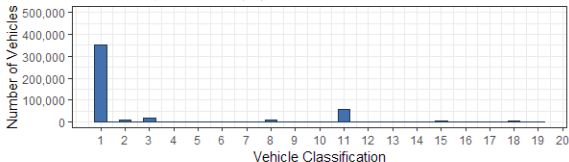
Booth Ranch, Southbound (I-5)



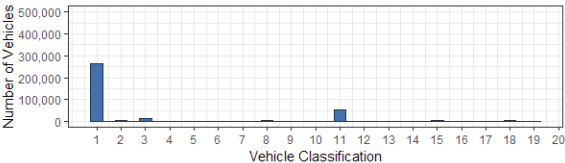
Booth Ranch, Southbound (I-5)



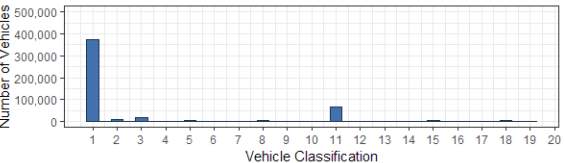
Booth Ranch, Southbound (I-5)



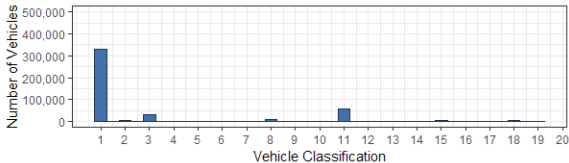
## ODOT Vehicle Classification



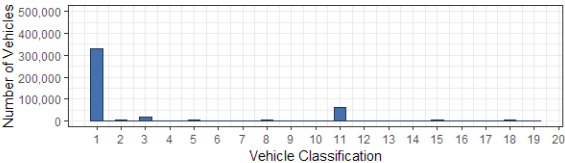
## ODOT Vehicle Classification



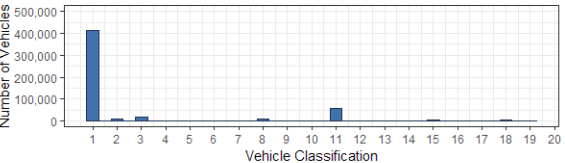
## ODOT Vehicle Classification



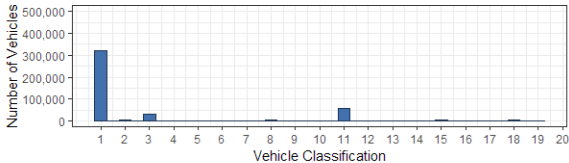
### ODOT Vehicle Classification



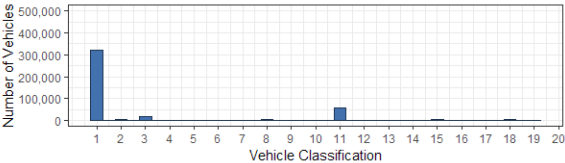
## ODOT Vehicle Classification



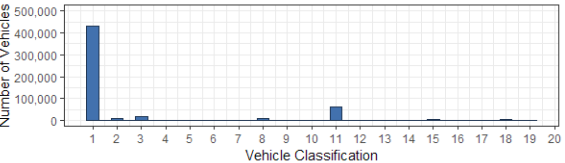
### ODOT Vehicle Classification



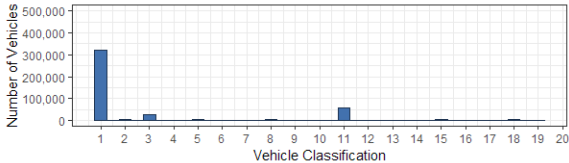
### ODOT Vehicle Classification



### ODOT Vehicle Classification

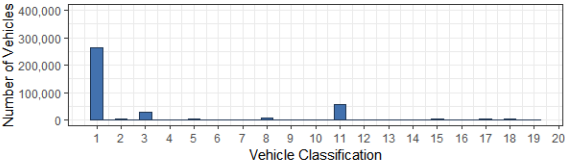


## ODOT Vehicle Classification

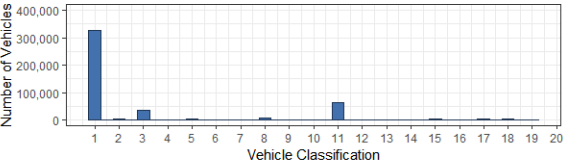




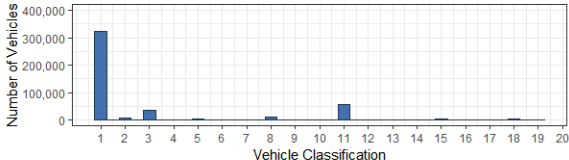
Booth Ranch, Southbound (I-5)



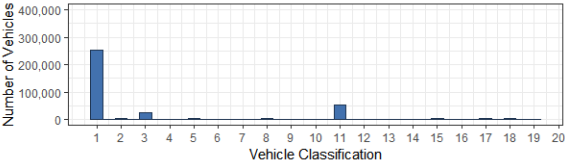
Booth Ranch, Southbound (I-5)



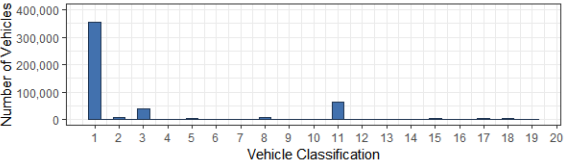
Booth Ranch, Southbound (I-5)



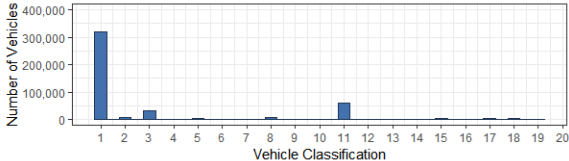
Booth Ranch, Southbound (I-5)



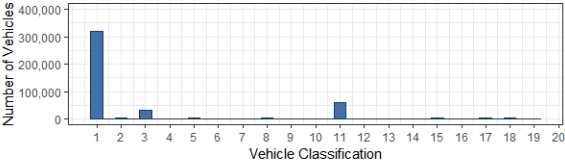
Booth Ranch, Southbound (I-5)



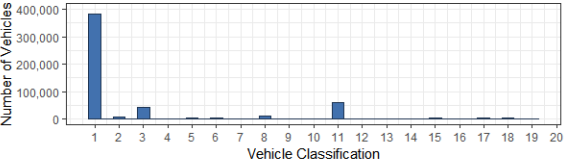
Booth Ranch, Southbound (I-5)



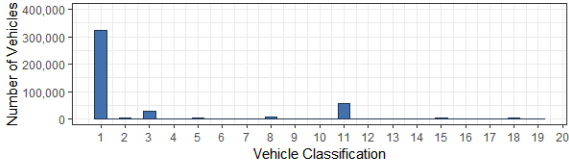
Booth Ranch, Southbound (I-5)



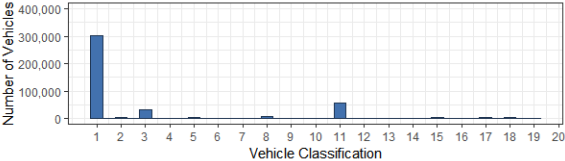
Booth Ranch, Southbound (I-5)



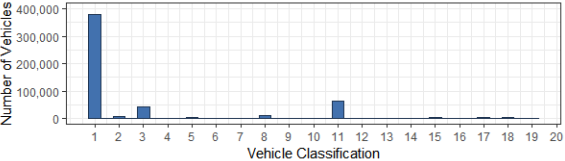
Booth Ranch, Southbound (I-5)



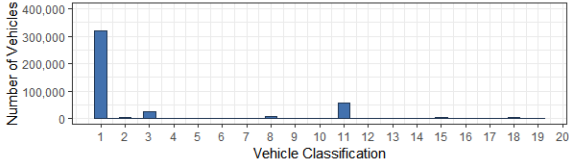
Booth Ranch, Southbound (I-5)



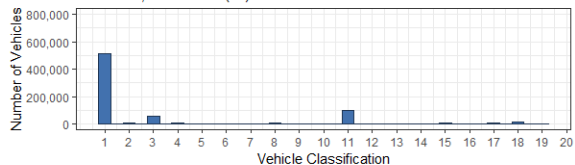
Booth Ranch, Southbound (I-5)



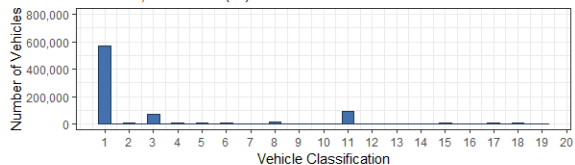
Booth Ranch, Southbound (I-5)



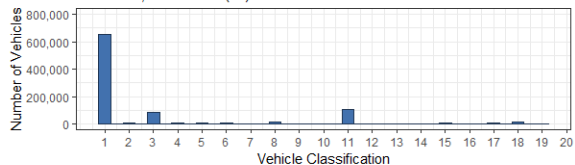
Woodburn, Northbound (I-5)



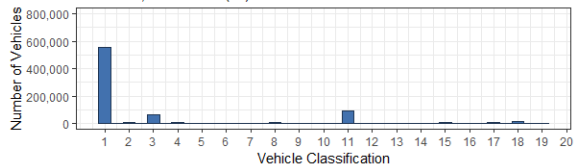
Woodburn, Northbound (I-5)



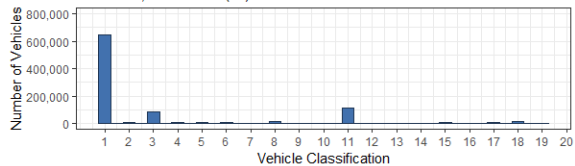
Woodburn, Northbound (I-5)



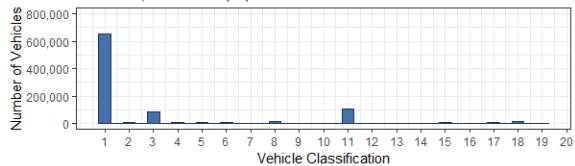
Woodburn, Northbound (I-5)



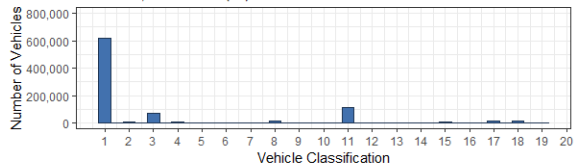
Woodburn, Northbound (I-5)



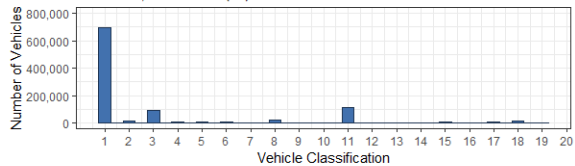
Woodburn, Northbound (I-5)



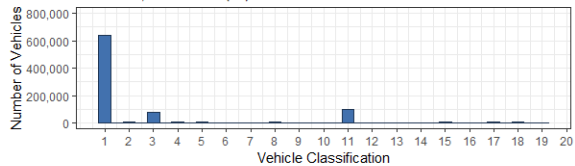
Woodburn, Northbound (I-5)



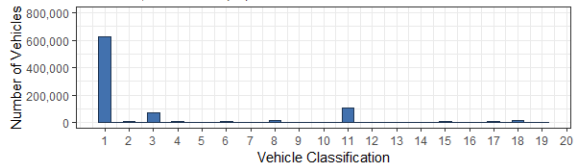
Woodburn, Northbound (I-5)



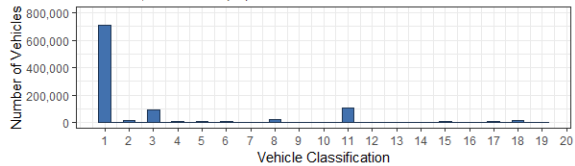
Woodburn, Northbound (I-5)



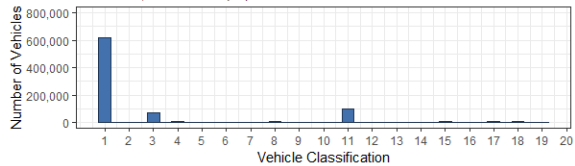
Woodburn, Northbound (I-5)



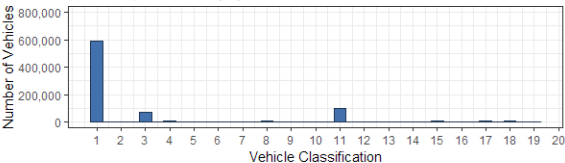
Woodburn, Northbound (I-5)



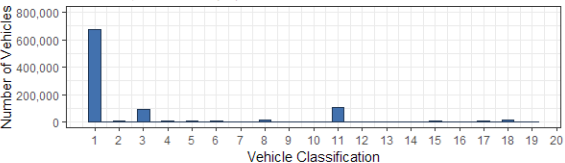
Woodburn, Northbound (I-5)



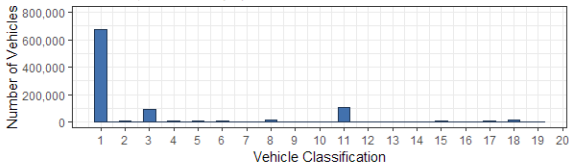
Woodburn, Northbound (I-5)



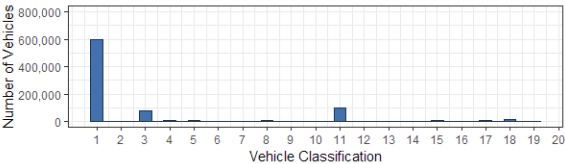
Woodburn, Northbound (I-5)



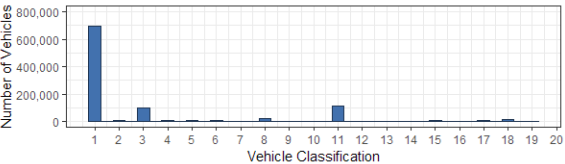
Woodburn, Northbound (I-5)



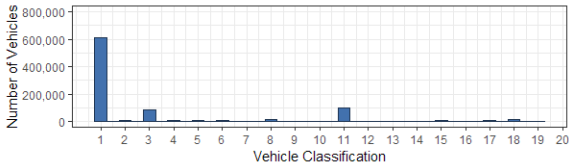
Woodburn, Northbound (I-5)



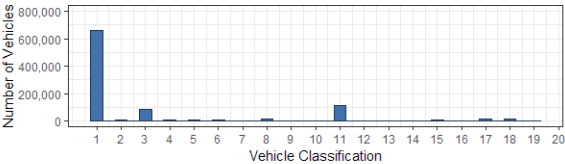
Woodburn, Northbound (I-5)



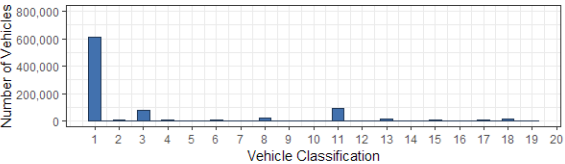
Woodburn, Northbound (I-5)



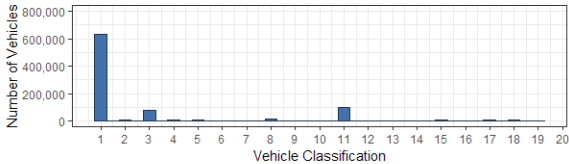
Woodburn, Northbound (I-5)



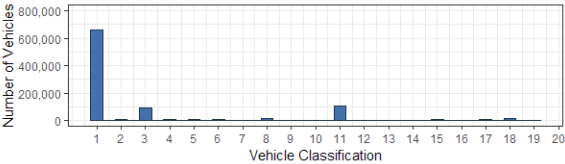
Woodburn, Northbound (I-5)



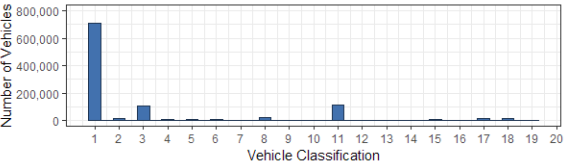
Woodburn, Northbound (I-5)



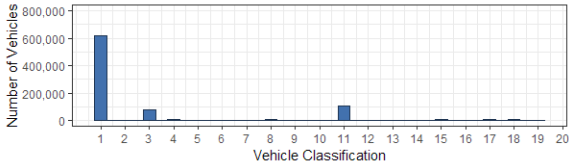
Woodburn, Northbound (I-5)



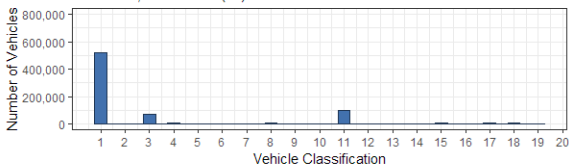
Woodburn, Northbound (I-5)



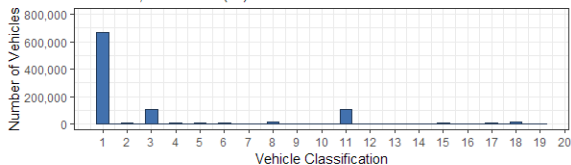
Woodburn, Northbound (I-5)



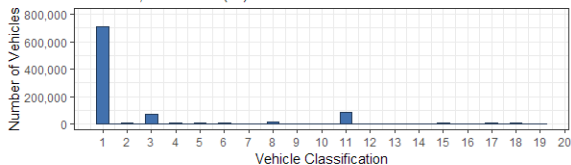
Woodburn, Northbound (I-5)



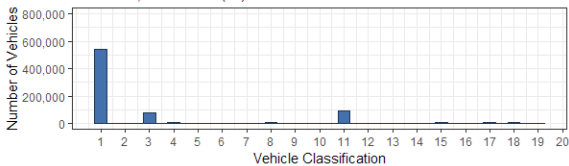
Woodburn, Northbound (I-5)



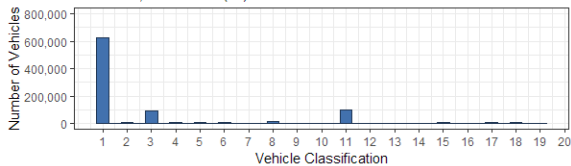
Woodburn, Northbound (I-5)



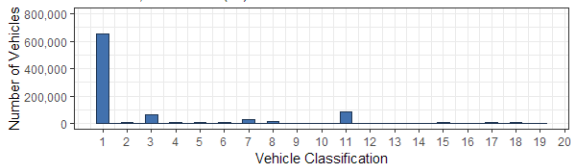
Woodburn, Northbound (I-5)



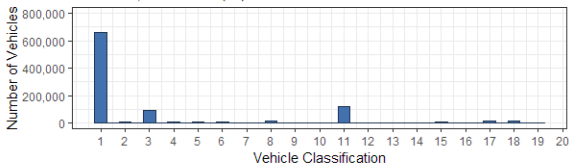
Woodburn, Northbound (I-5)



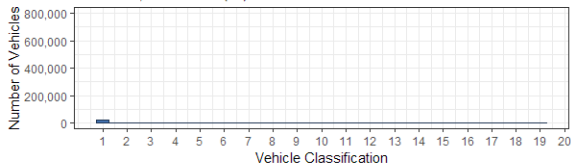
Woodburn, Northbound (I-5)



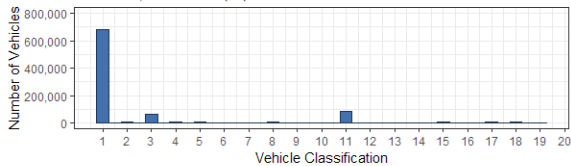
Woodburn, Northbound (I-5)



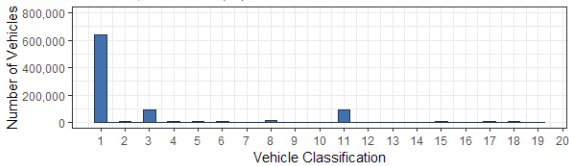
Woodburn, Northbound (I-5)



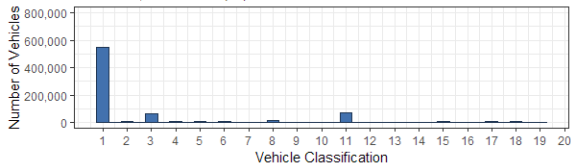
Woodburn, Northbound (I-5)



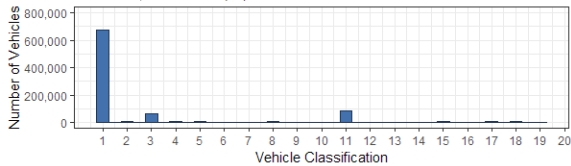
Woodburn, Northbound (I-5)



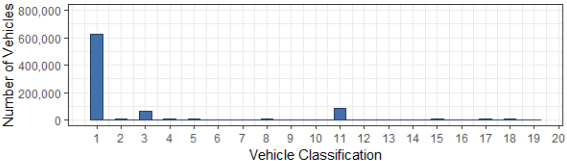
Woodburn, Northbound (I-5)



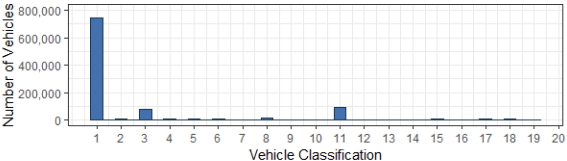
Woodburn, Northbound (I-5)



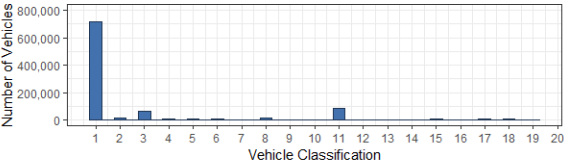
Woodburn, Northbound (I-5)



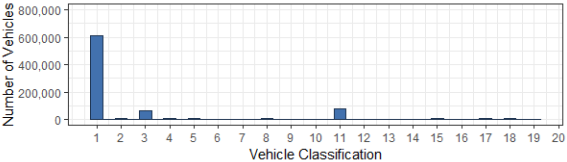
Woodburn, Northbound (I-5)



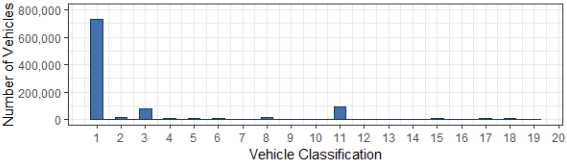
Woodburn, Northbound (I-5)



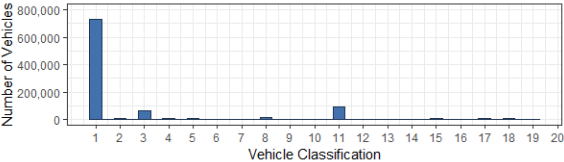
Woodburn, Northbound (I-5)



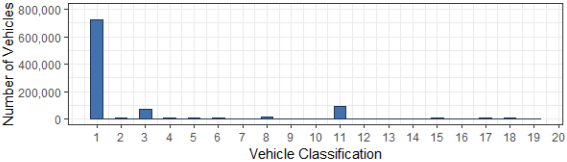
Woodburn, Northbound (I-5)



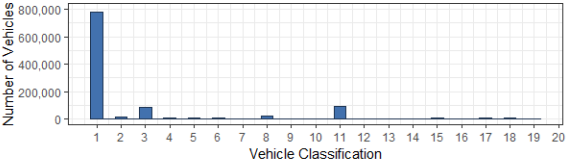
Woodburn, Northbound (I-5)



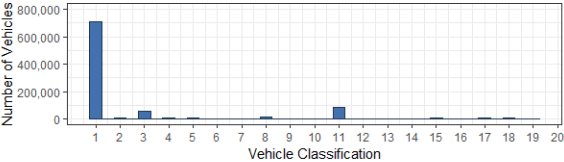
Woodburn, Northbound (I-5)



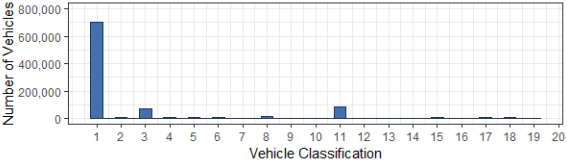
Woodburn, Northbound (I-5)



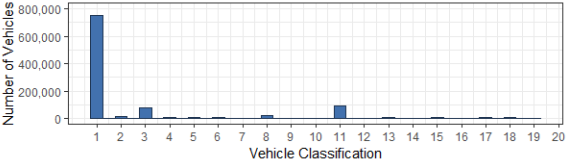
Woodburn, Northbound (I-5)



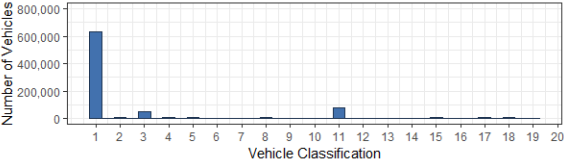
Woodburn, Northbound (I-5)



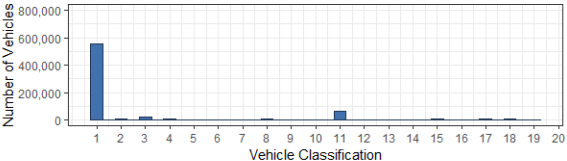
Woodburn, Northbound (I-5)



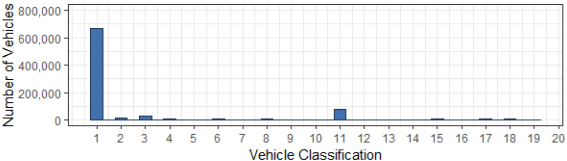
Woodburn, Northbound (I-5)



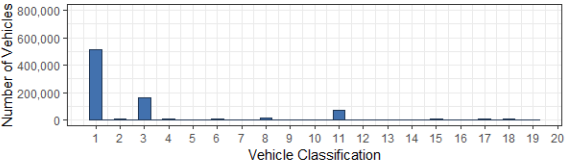
Woodburn, Southbound (I-5)



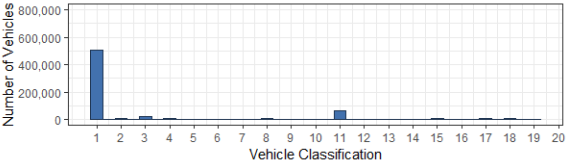
Woodburn, Southbound (I-5)



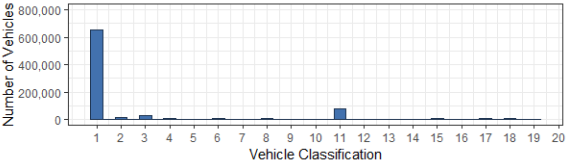
Woodburn, Southbound (I-5)



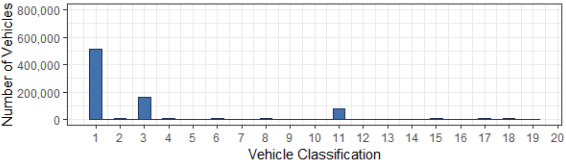
Woodburn, Southbound (I-5)



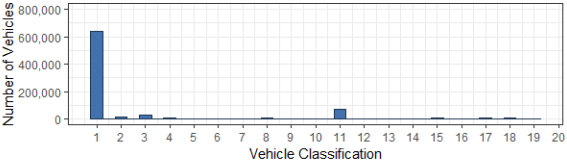
Woodburn, Southbound (I-5)



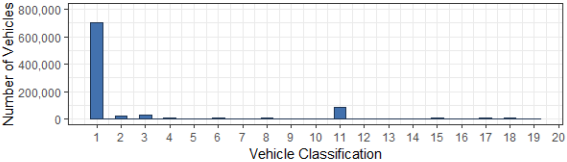
Woodburn, Southbound (I-5)



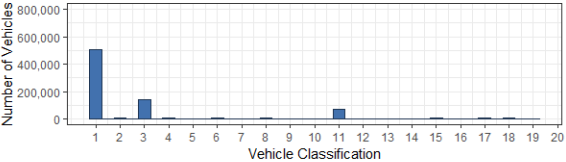
Woodburn, Southbound (I-5)



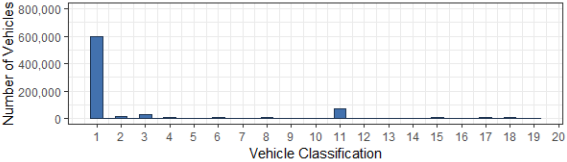
Woodburn, Southbound (I-5)



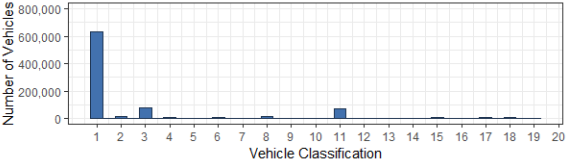
Woodburn, Southbound (I-5)



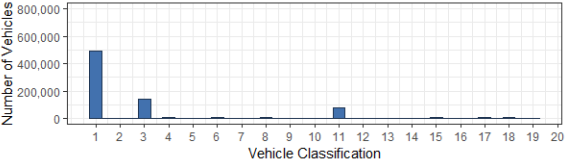
Woodburn, Southbound (I-5)



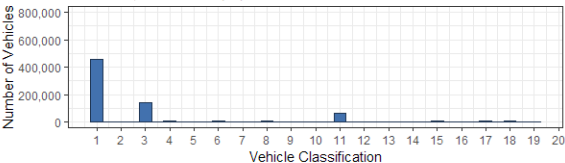
Woodburn, Southbound (I-5)



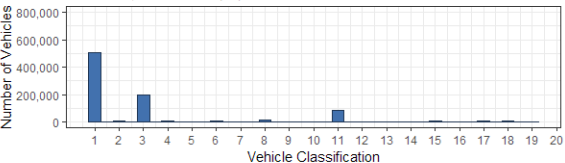
Woodburn, Southbound (I-5)



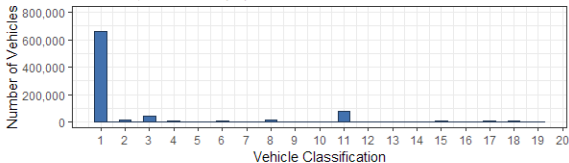
Woodburn, Southbound (I-5)



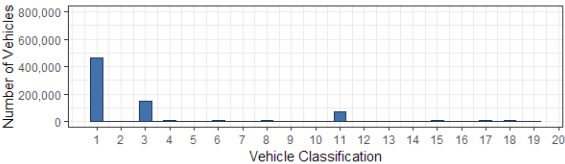
Woodburn, Southbound (I-5)



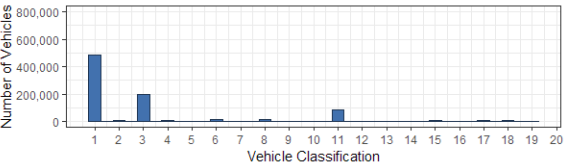
Woodburn, Southbound (I-5)



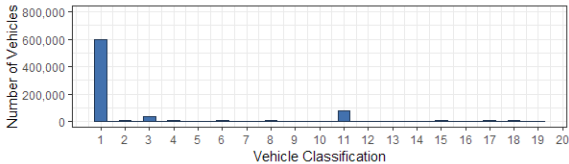
Woodburn, Southbound (I-5)



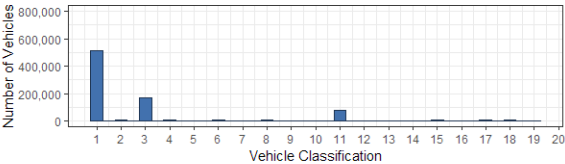
Woodburn, Southbound (I-5)



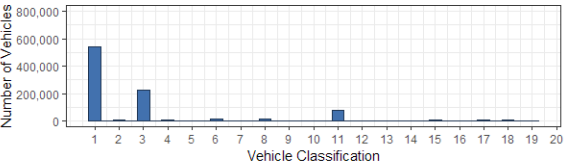
Woodburn, Southbound (I-5)



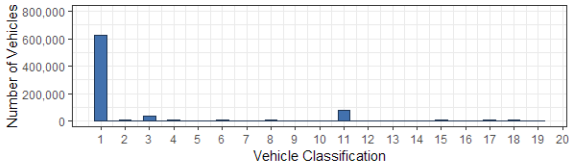
Woodburn, Southbound (I-5)



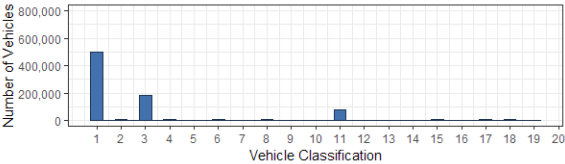
Woodburn, Southbound (I-5)



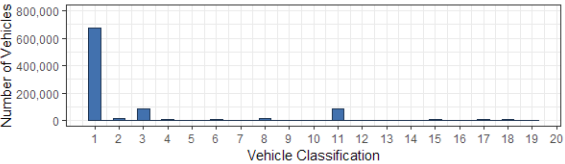
Woodburn, Southbound (I-5)



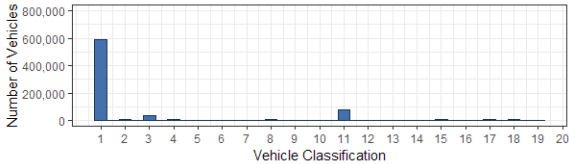
Woodburn, Southbound (I-5)



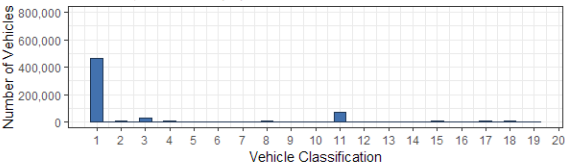
Woodburn, Southbound (I-5)



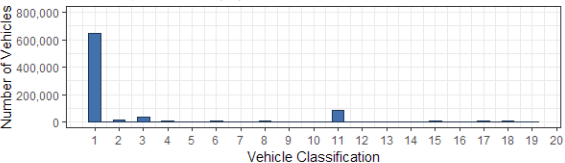
Woodburn, Southbound (I-5)



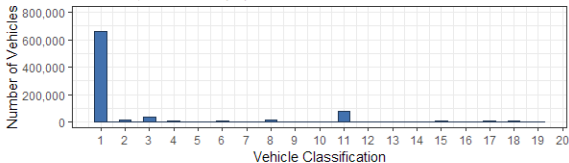
Woodburn, Southbound (I-5)



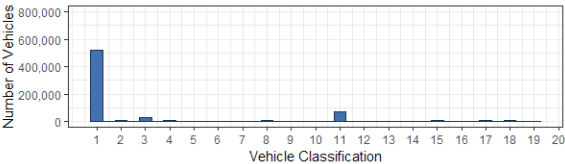
Woodburn, Southbound (I-5)



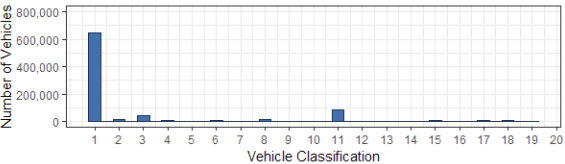
Woodburn, Southbound (I-5)



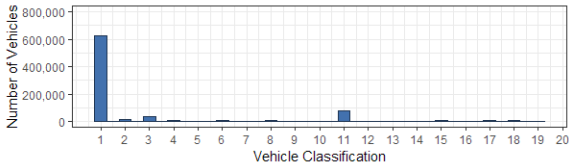
Woodburn, Southbound (I-5)



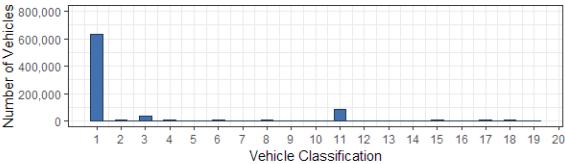
Woodburn, Southbound (I-5)



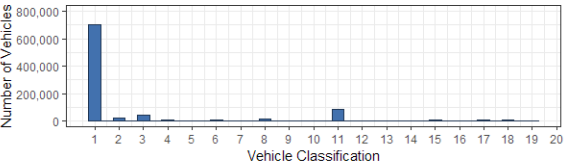
Woodburn, Southbound (I-5)



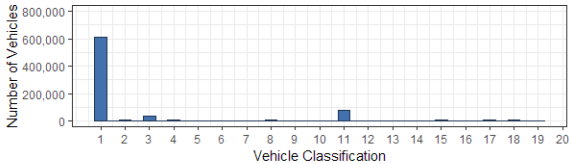
Woodburn, Southbound (I-5)



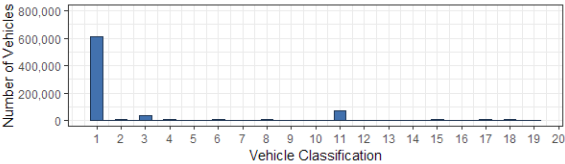
Woodburn, Southbound (I-5)



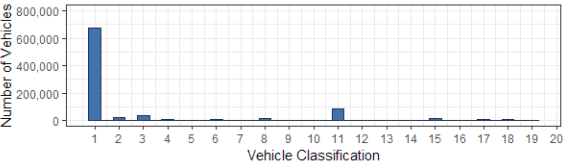
Woodburn, Southbound (I-5)



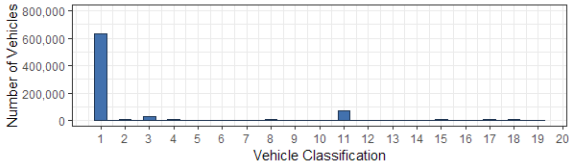
Woodburn, Southbound (I-5)



Woodburn, Southbound (I-5)

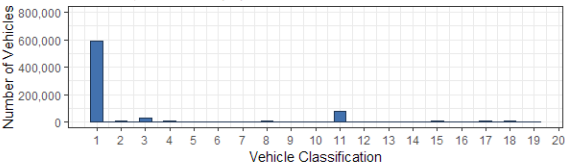


Woodburn, Southbound (I-5)

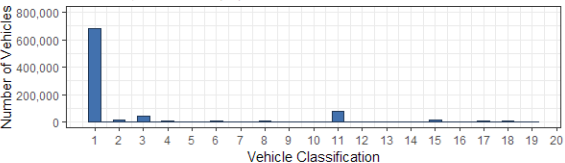




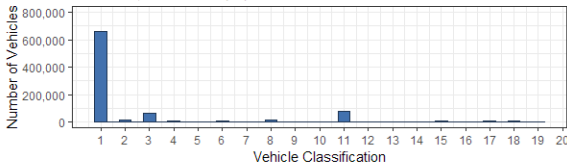
Woodburn, Southbound (I-5)



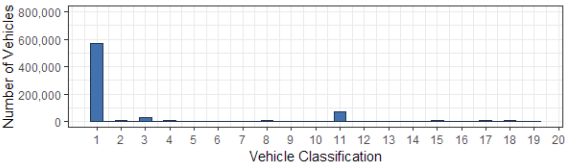
Woodburn, Southbound (I-5)



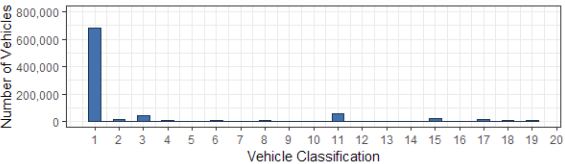
Woodburn, Southbound (I-5)



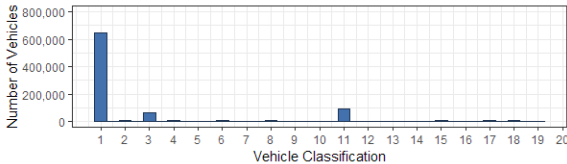
Woodburn, Southbound (I-5)



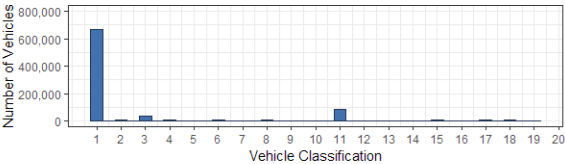
Woodburn, Southbound (I-5)



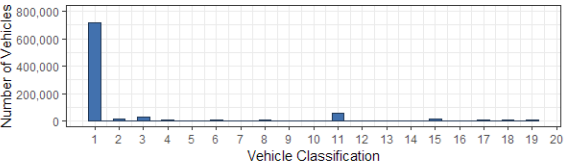
Woodburn, Southbound (I-5)



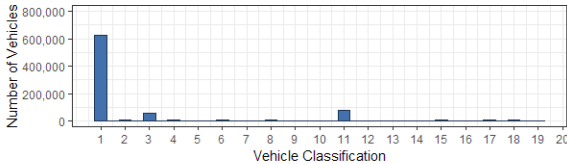
Woodburn, Southbound (I-5)



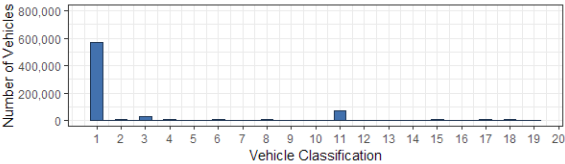
Woodburn, Southbound (I-5)



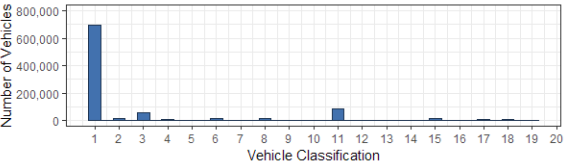
Woodburn, Southbound (I-5)



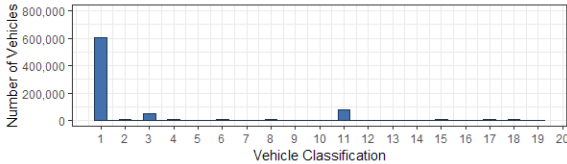
Woodburn, Southbound (I-5)



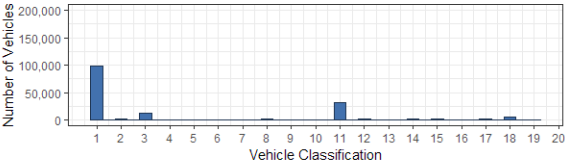
Woodburn, Southbound (I-5)



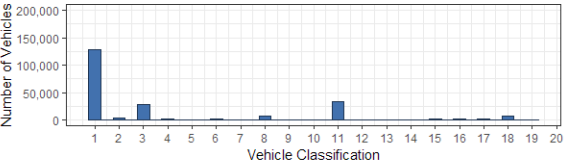
Woodburn, Southbound (I-5)



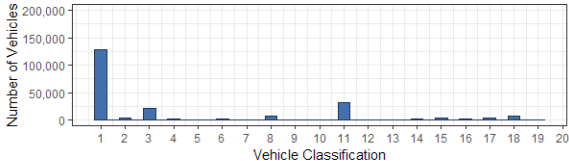
Cascade Locks, Eastbound (I-84)



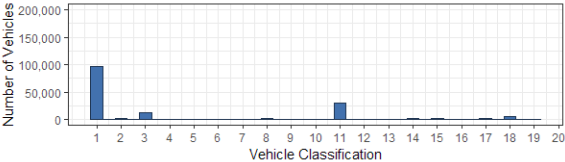
Cascade Locks, Eastbound (I-84)



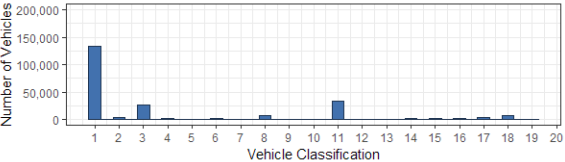
Cascade Locks, Eastbound (I-84)



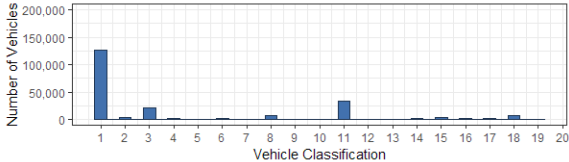
Cascade Locks, Eastbound (I-84)



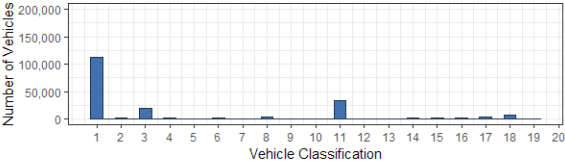
Cascade Locks, Eastbound (I-84)



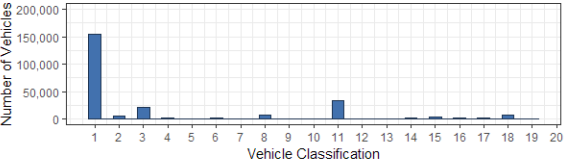
Cascade Locks, Eastbound (I-84)



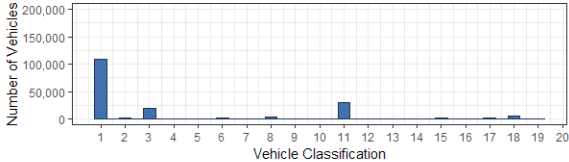
Cascade Locks, Eastbound (I-84)



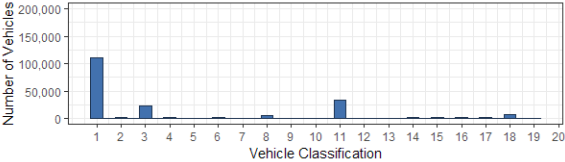
Cascade Locks, Eastbound (I-84)



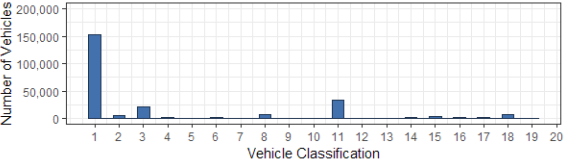
Cascade Locks, Eastbound (I-84)



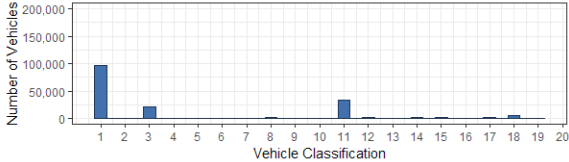
Cascade Locks, Eastbound (I-84)



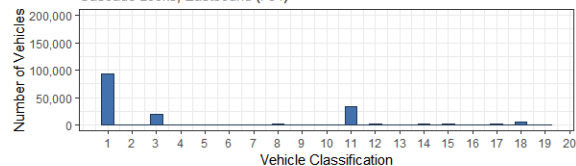
### Cascade Locks, Eastbound (I-84)



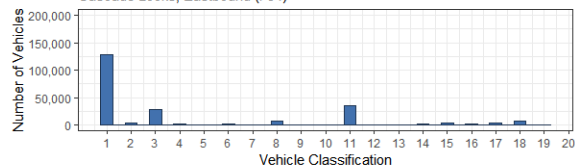
Cascade Locks, Eastbound (I-84)



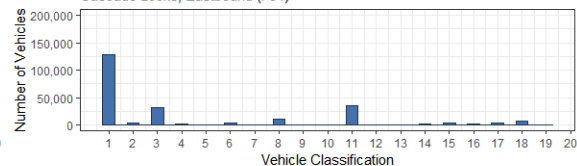
ODOT Vehicle Classification Distribution in January, 2016  
Cascade Locks, Eastbound (I-84)



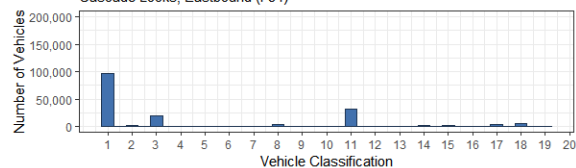
ODOT Vehicle Classification Distribution in May, 2016  
Cascade Locks, Eastbound (I-84)



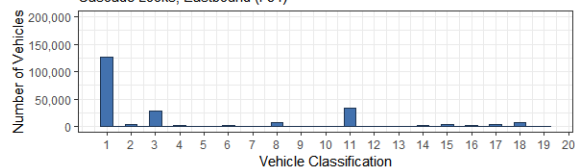
ODOT Vehicle Classification Distribution in September, 2016  
Cascade Locks, Eastbound (I-84)



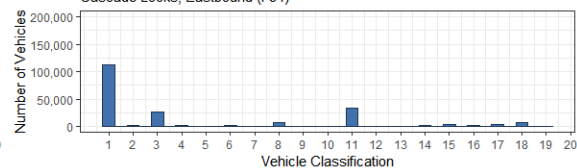
ODOT Vehicle Classification Distribution in February, 2016  
Cascade Locks, Eastbound (I-84)



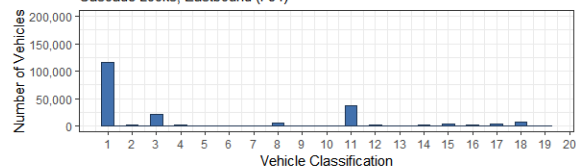
ODOT Vehicle Classification Distribution in June, 2016  
Cascade Locks, Eastbound (I-84)



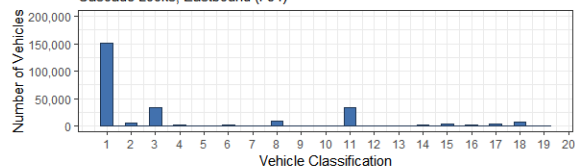
ODOT Vehicle Classification Distribution in October, 2016  
Cascade Locks, Eastbound (I-84)



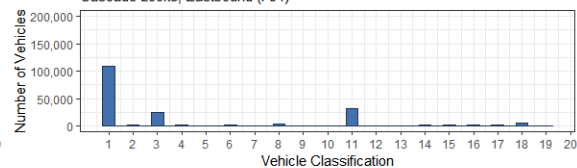
ODOT Vehicle Classification Distribution in March, 2016  
Cascade Locks, Eastbound (I-84)



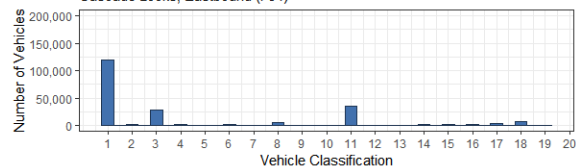
ODOT Vehicle Classification Distribution in July, 2016  
Cascade Locks, Eastbound (I-84)



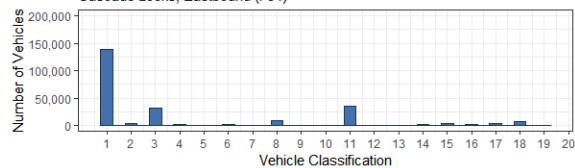
ODOT Vehicle Classification Distribution in November, 2016  
Cascade Locks, Eastbound (I-84)



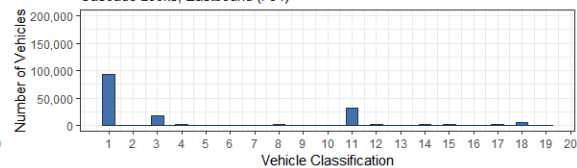
ODOT Vehicle Classification Distribution in April, 2016  
Cascade Locks, Eastbound (I-84)



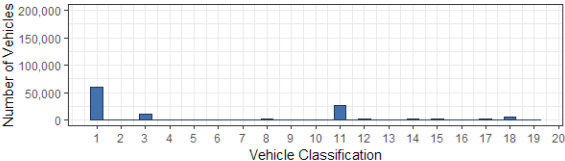
ODOT Vehicle Classification Distribution in August, 2016  
Cascade Locks, Eastbound (I-84)



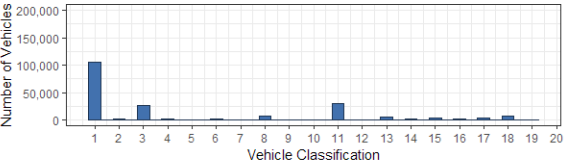
ODOT Vehicle Classification Distribution in December, 2016  
Cascade Locks, Eastbound (I-84)



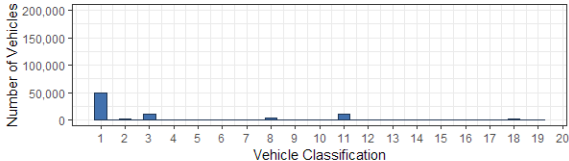
Cascade Locks, Eastbound (I-84)



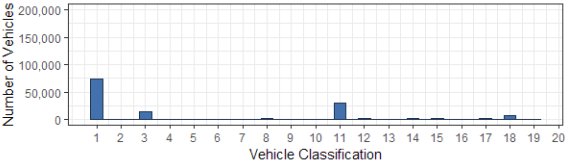
Cascade Locks, Eastbound (I-84)



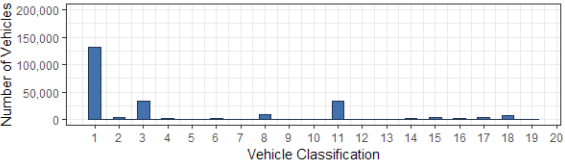
Cascade Locks, Eastbound (I-84)



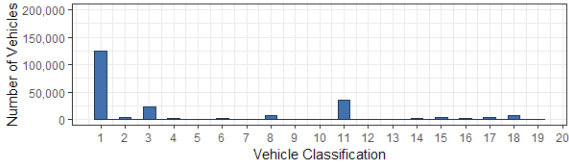
Cascade Locks, Eastbound (I-84)



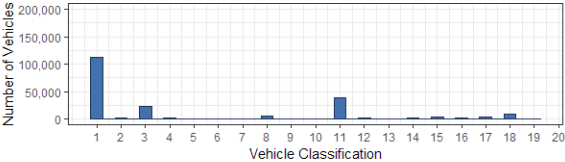
Cascade Locks, Eastbound (I-84)



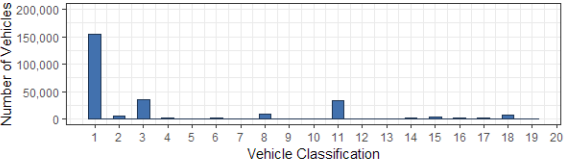
Cascade Locks, Eastbound (I-84)



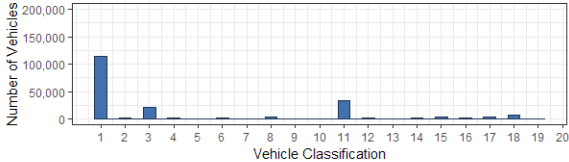
Cascade Locks, Eastbound (I-84)



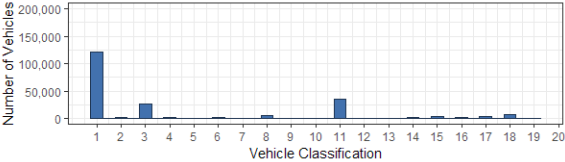
### Cascade Locks, Eastbound (I-84)



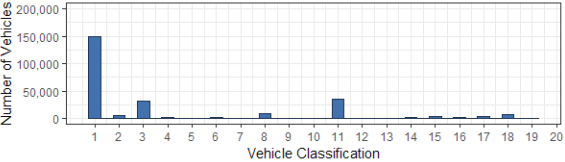
Cascade Locks, Eastbound (I-84)



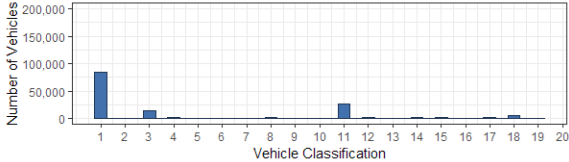
Cascade Locks, Eastbound (I-84)



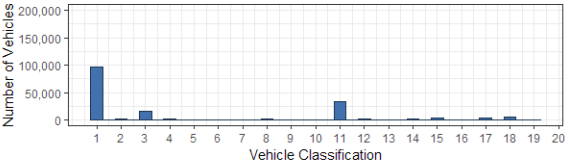
### Cascade Locks, Eastbound (I-84)



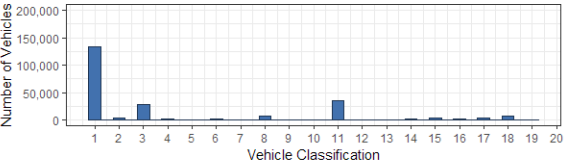
Cascade Locks, Eastbound (I-84)



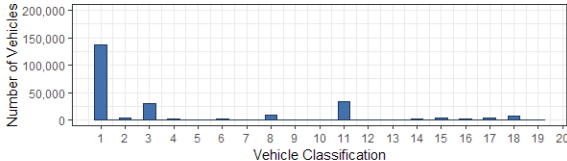
Cascade Locks, Eastbound (I-84)



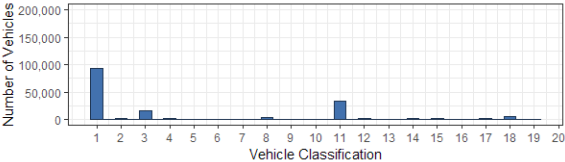
Cascade Locks, Eastbound (I-84)



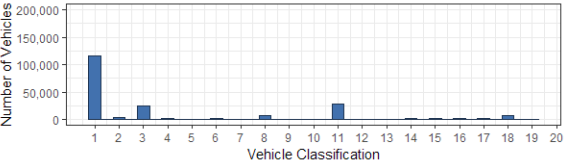
Cascade Locks, Eastbound (I-8)



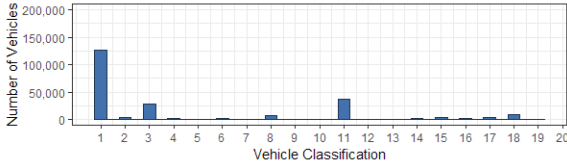
Cascade Locks, Eastbound (I-84)



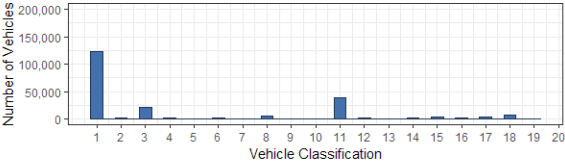
Cascade Locks, Eastbound (I-84)



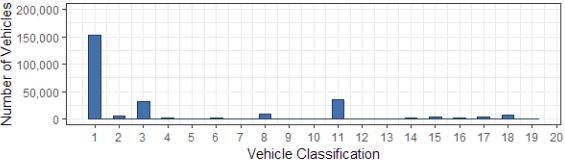
Cascade Locks, Eastbound (I-84)



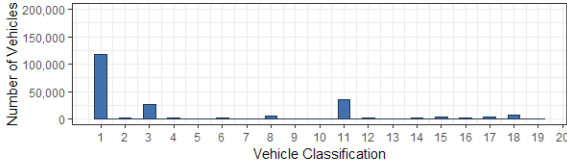
Cascade Locks, Eastbound (I-84)



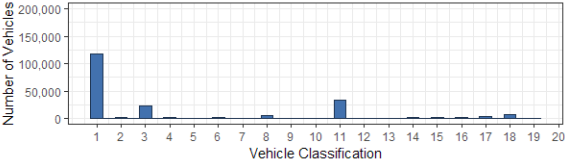
Cascade Locks, Eastbound (I-84)



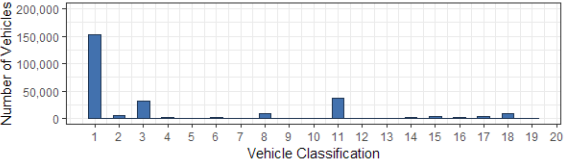
Cascade Locks, Eastbound (I-8)



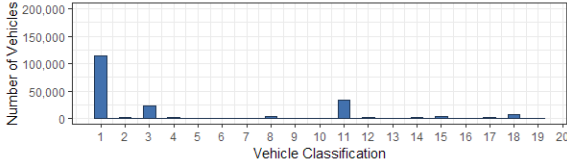
Cascade Locks, Eastbound (I-84)



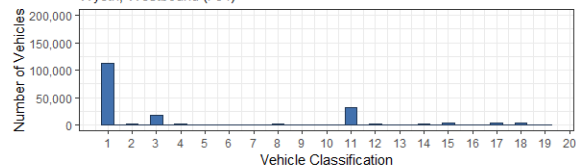
### Cascade Locks, Eastbound (I-84)



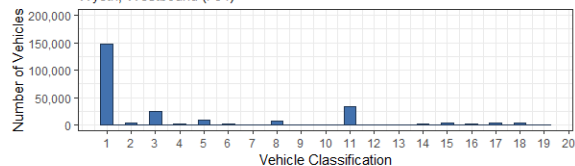
Cascade Locks, Eastbound (I-84)



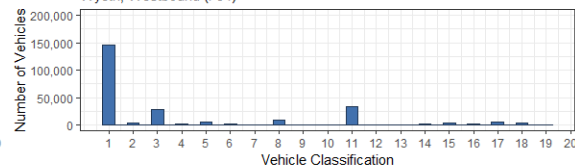
ODOT Vehicle Classification Distribution in January, 2015  
Wyeth, Westbound (I-84)



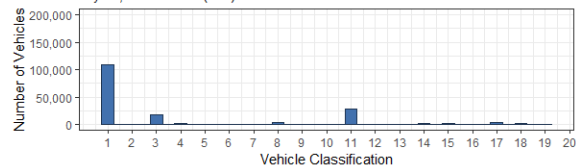
ODOT Vehicle Classification Distribution in May, 2015  
Wyeth, Westbound (I-84)



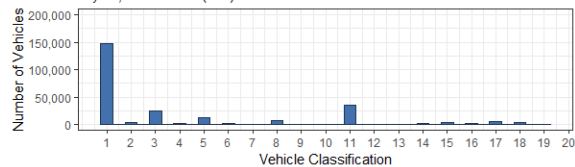
ODOT Vehicle Classification Distribution in September, 2015  
Wyeth, Westbound (I-84)



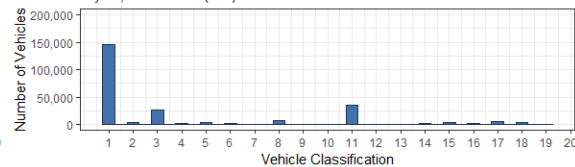
ODOT Vehicle Classification Distribution in February, 2015  
Wyeth, Westbound (I-84)



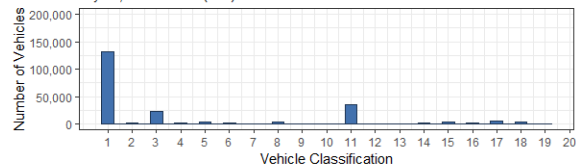
ODOT Vehicle Classification Distribution in June, 2015  
Wyeth, Westbound (I-84)



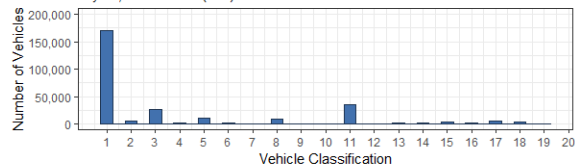
ODOT Vehicle Classification Distribution in October, 2015  
Wyeth, Westbound (I-84)



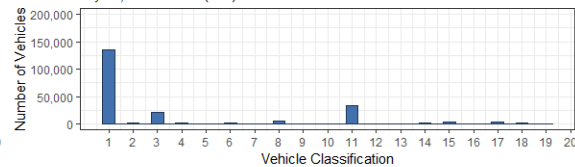
ODOT Vehicle Classification Distribution in March, 2015  
Wyeth, Westbound (I-84)



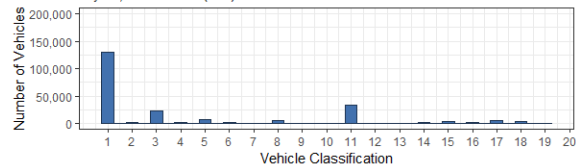
ODOT Vehicle Classification Distribution in July, 2015  
Wyeth, Westbound (I-84)



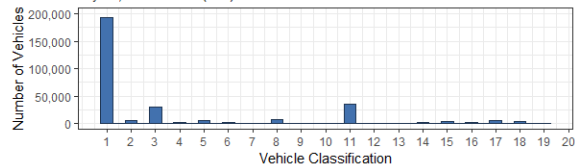
ODOT Vehicle Classification Distribution in November, 2015  
Wyeth, Westbound (I-84)



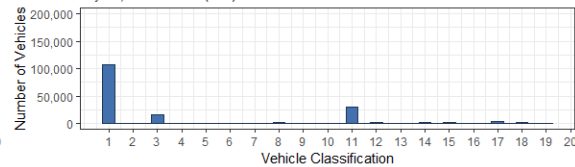
ODOT Vehicle Classification Distribution in April, 2015  
Wyeth, Westbound (I-84)



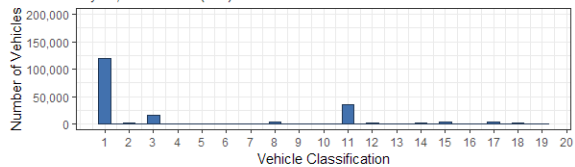
ODOT Vehicle Classification Distribution in August, 2015  
Wyeth, Westbound (I-84)



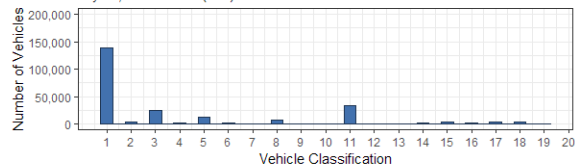
ODOT Vehicle Classification Distribution in December, 2015  
Wyeth, Westbound (I-84)



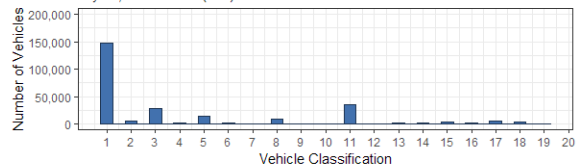
Wyeth, Westbound (I-84)



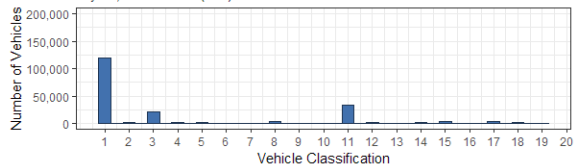
Wyeth, Westbound (I-84)



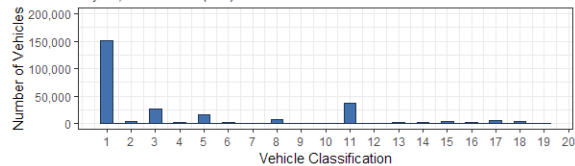
Wyeth, Westbound (I-84)



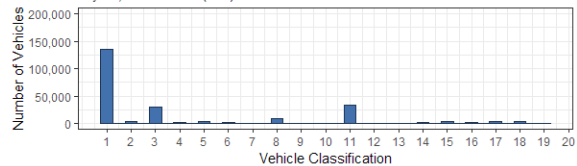
Wyeth, Westbound (I-84)



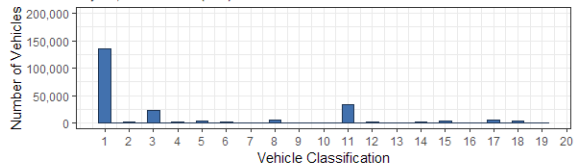
Wyeth, Westbound (I-84)



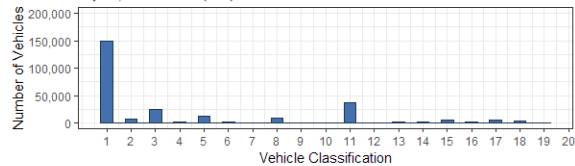
Wyeth, Westbound (I-84)



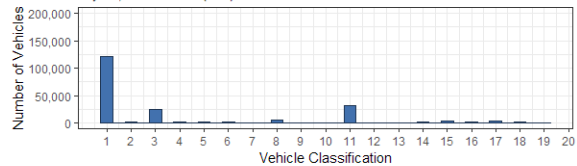
Wyeth, Westbound (I-84)



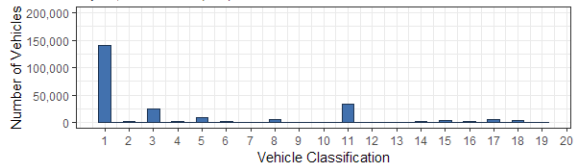
Wyeth, Westbound (I-84)



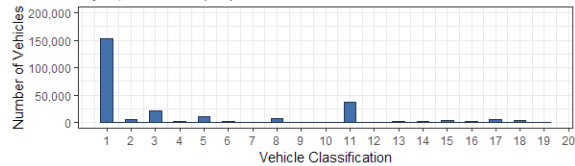
Wyeth, Westbound (I-84)



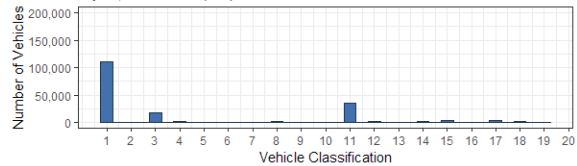
Wyeth, Westbound (I-84)



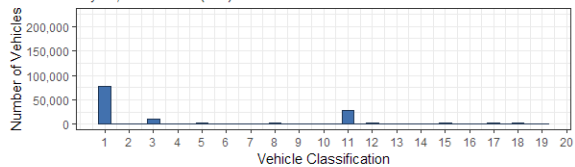
Wyeth, Westbound (I-84)



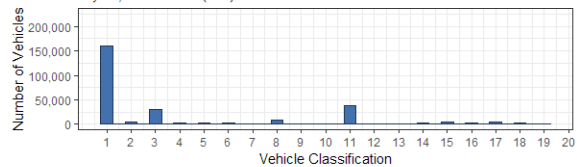
Wyeth, Westbound (I-84)



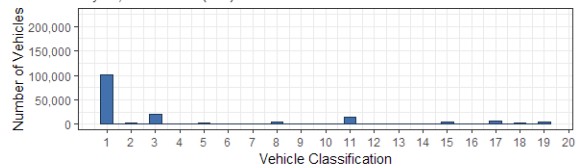
Wyeth, Westbound (I-84)



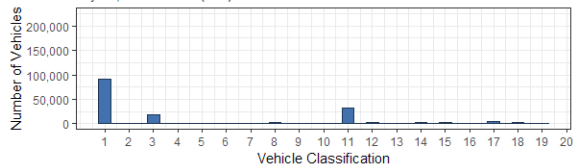
Wyeth, Westbound (I-84)



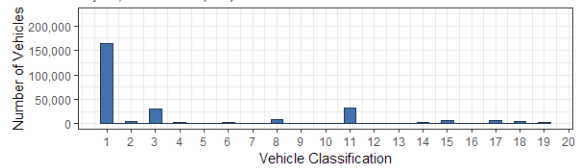
Wyeth, Westbound (I-84)



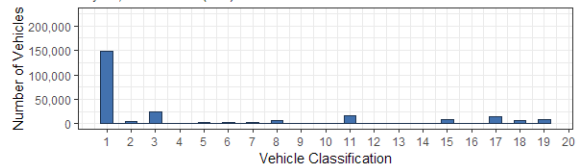
Wyeth, Westbound (I-84)



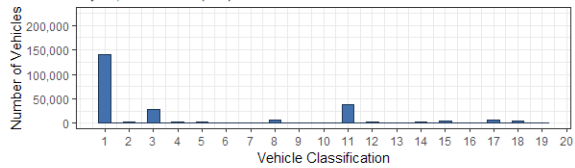
Wyeth, Westbound (I-84)



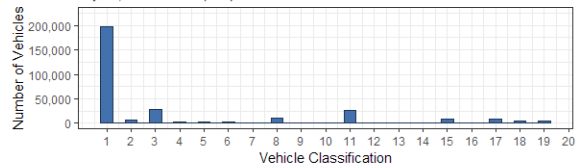
Wyeth, Westbound (I-84)



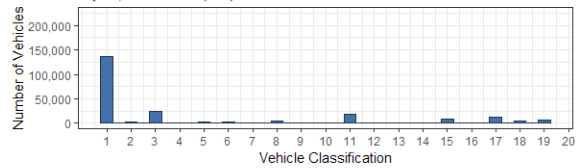
Wyeth, Westbound (I-84)



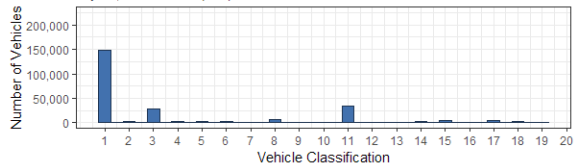
Wyeth, Westbound (I-84)



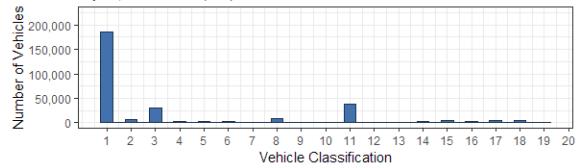
Wyeth, Westbound (I-84)



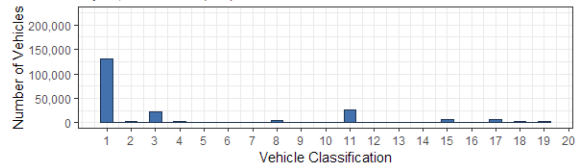
Wyeth, Westbound (I-84)



Wyeth, Westbound (I-84)

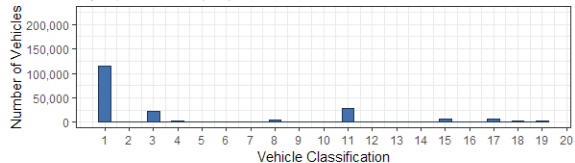


Wyeth, Westbound (I-84)

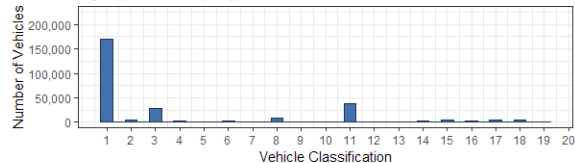




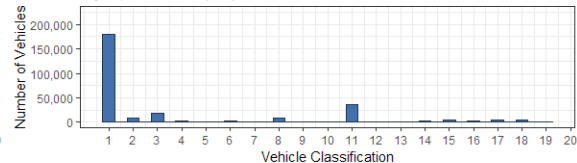
Wyeth, Westbound (I-84)



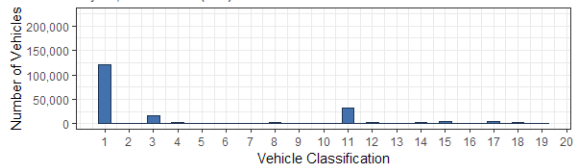
Wyeth, Westbound (I-84)



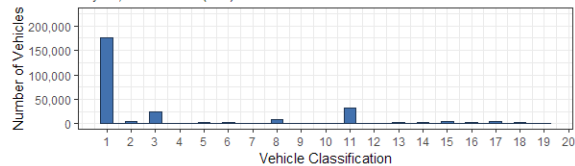
Wyeth, Westbound (I-84)



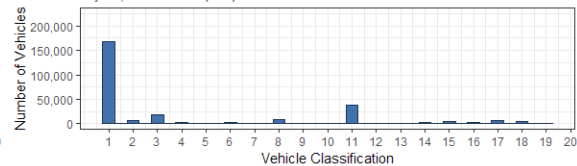
Wyeth, Westbound (I-84)



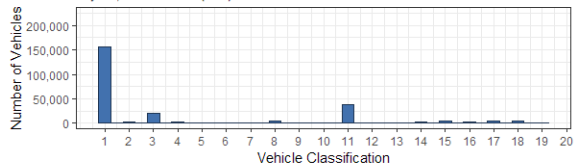
Wyeth, Westbound (I-84)



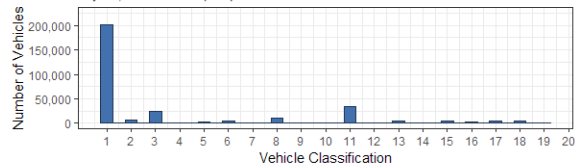
Wyeth, Westbound (I-84)



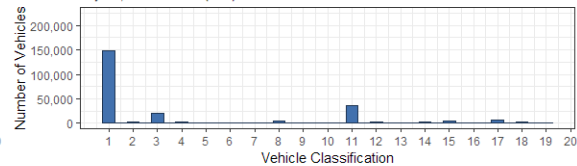
Wyeth, Westbound (I-84)



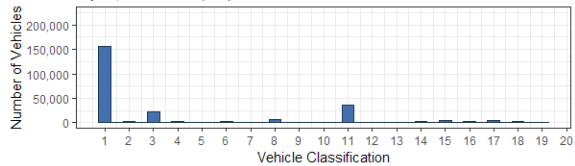
Wyeth, Westbound (I-84)



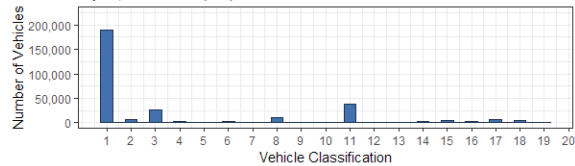
Wyeth, Westbound (I-84)



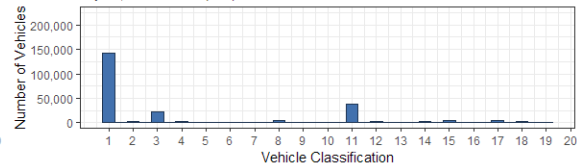
Wyeth, Westbound (I-84)



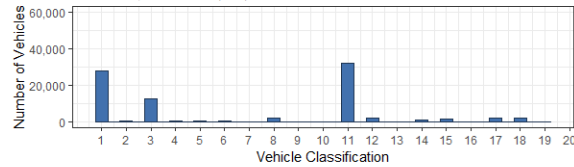
Wyeth, Westbound (I-84)



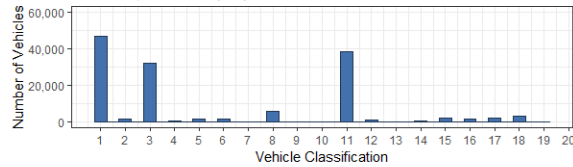
Wyeth, Westbound (I-84)



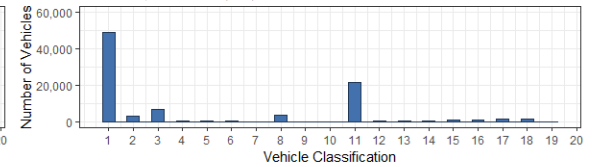
ODOT Vehicle Classification Distribution in January, 2015  
La Grande, Eastbound (I-84)



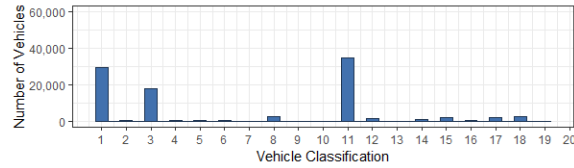
ODOT Vehicle Classification Distribution in May, 2015  
La Grande, Eastbound (I-84)



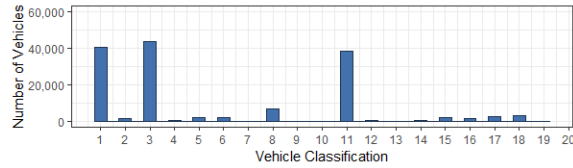
ODOT Vehicle Classification Distribution in September, 2015  
La Grande, Eastbound (I-84)



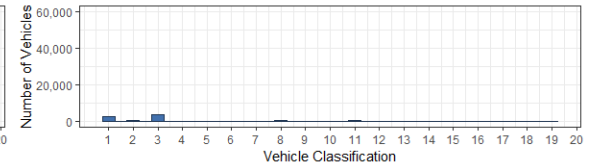
ODOT Vehicle Classification Distribution in February, 2015  
La Grande, Eastbound (I-84)



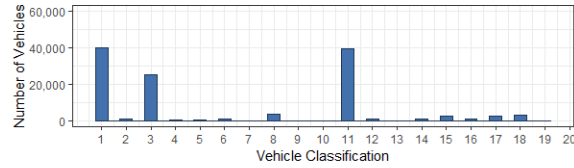
ODOT Vehicle Classification Distribution in June, 2015  
La Grande, Eastbound (I-84)



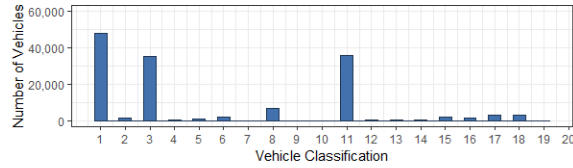
ODOT Vehicle Classification Distribution in October, 2015  
La Grande, Eastbound (I-84)



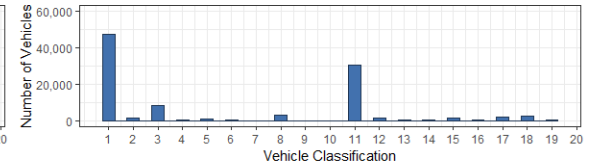
ODOT Vehicle Classification Distribution in March, 2015  
La Grande, Eastbound (I-84)



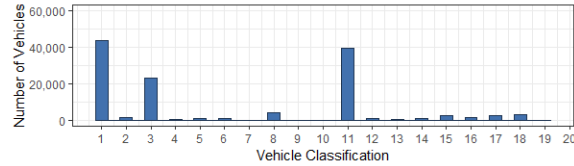
ODOT Vehicle Classification Distribution in July, 2015  
La Grande, Eastbound (I-84)



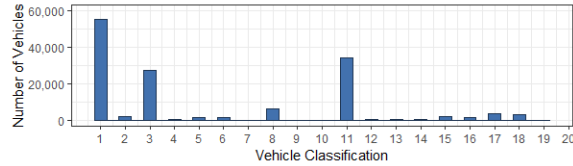
ODOT Vehicle Classification Distribution in November, 2015  
La Grande, Eastbound (I-84)



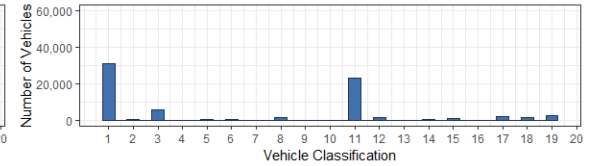
ODOT Vehicle Classification Distribution in April, 2015  
La Grande, Eastbound (I-84)



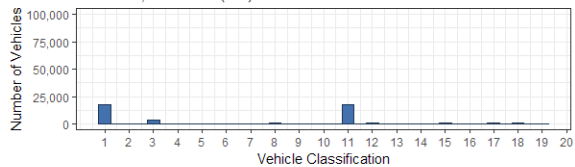
ODOT Vehicle Classification Distribution in August, 2015  
La Grande, Eastbound (I-84)



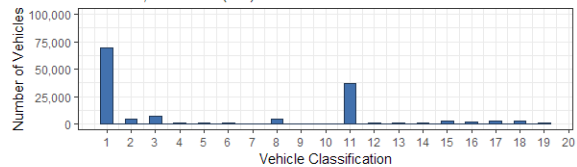
ODOT Vehicle Classification Distribution in December, 2015  
La Grande, Eastbound (I-84)



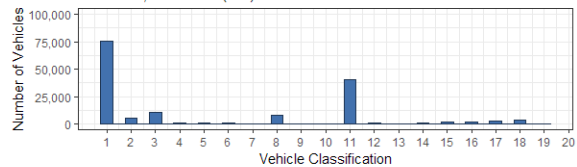
La Grande, Eastbound (I-84)



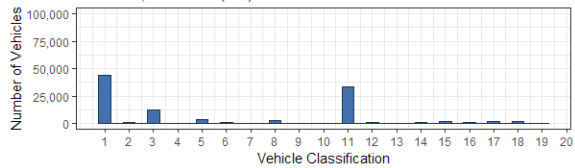
La Grande, Eastbound (I-84)



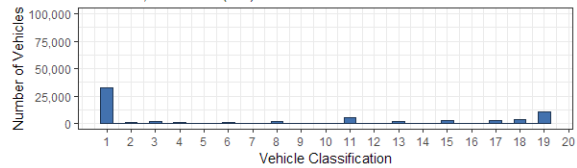
La Grande, Eastbound (I-84)



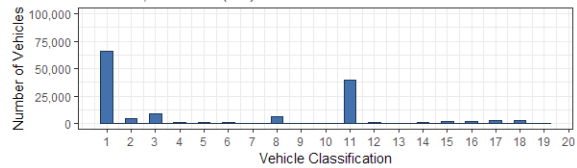
La Grande, Eastbound (I-84)



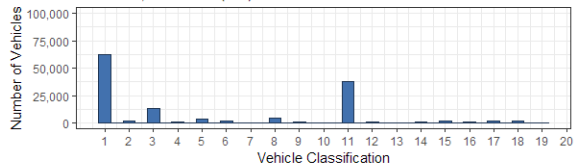
La Grande, Eastbound (I-84)



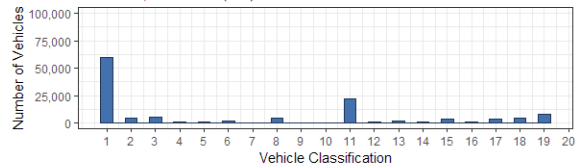
La Grande, Eastbound (I-84)



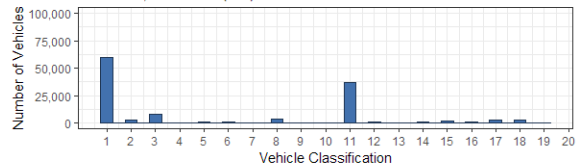
La Grande, Eastbound (I-84)



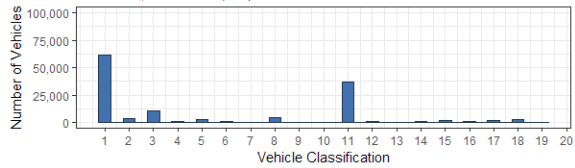
La Grande, Eastbound (I-84)



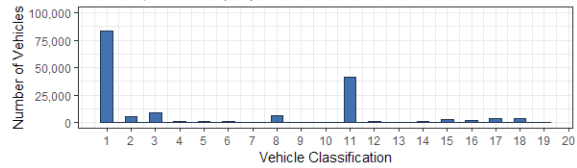
La Grande, Eastbound (I-84)



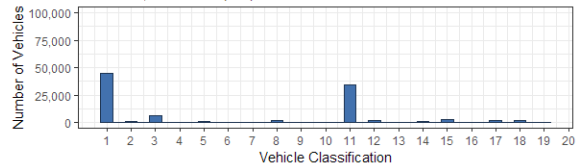
La Grande, Eastbound (I-84)



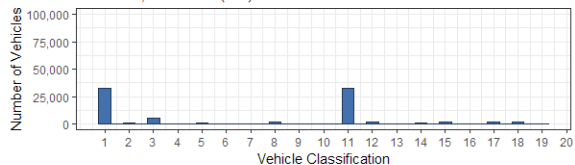
La Grande, Eastbound (I-84)



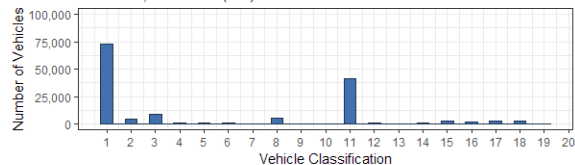
La Grande, Eastbound (I-84)



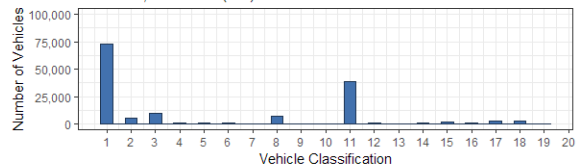
La Grande, Eastbound (I-84)



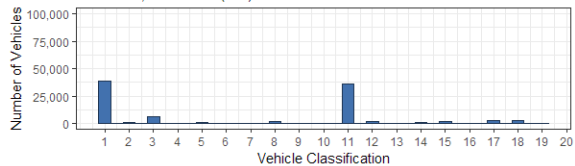
La Grande, Eastbound (I-84)



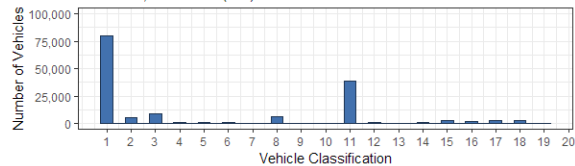
La Grande, Eastbound (I-84)



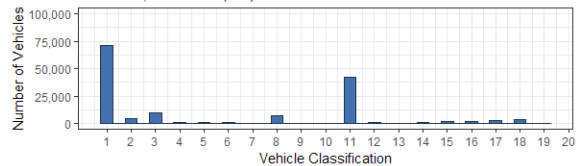
La Grande, Eastbound (I-84)



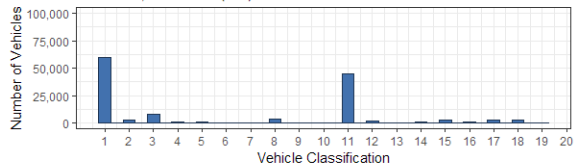
La Grande, Eastbound (I-84)



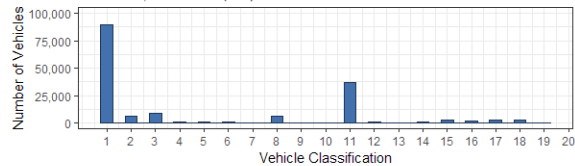
La Grande, Eastbound (I-84)



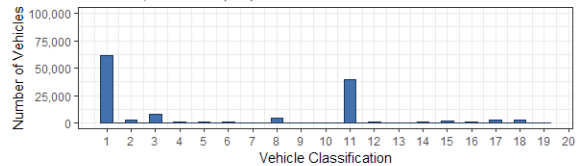
La Grande, Eastbound (I-84)



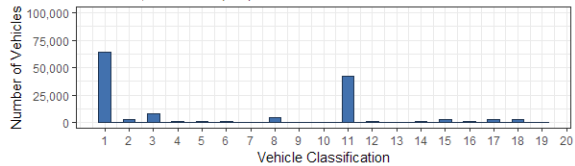
La Grande, Eastbound (I-84)



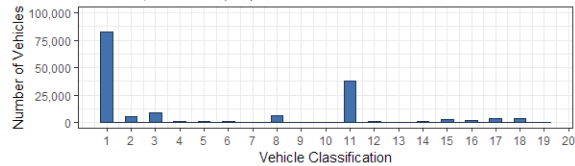
La Grande, Eastbound (I-84)



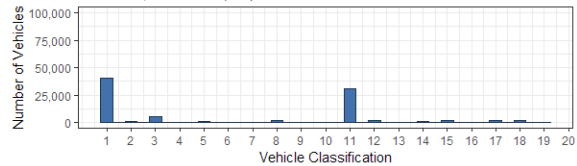
La Grande, Eastbound (I-84)



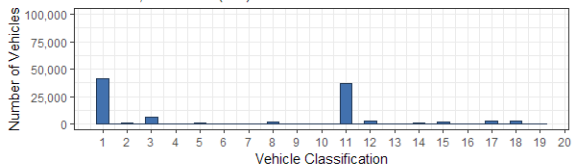
La Grande, Eastbound (I-84)



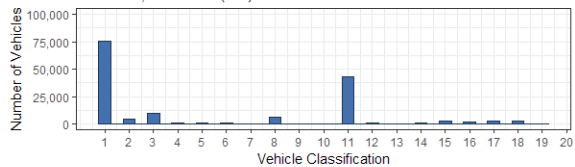
La Grande, Eastbound (I-84)



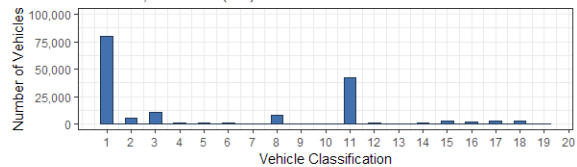
La Grande, Eastbound (I-84)



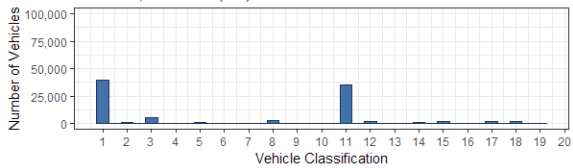
La Grande, Eastbound (I-84)



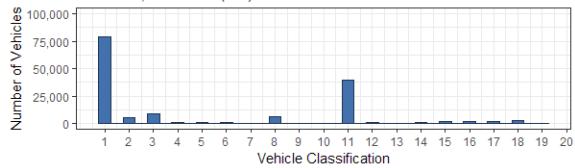
La Grande, Eastbound (I-84)



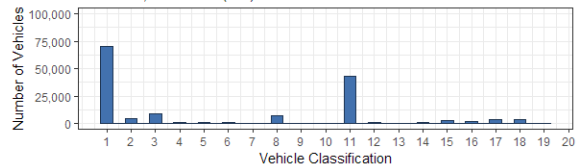
La Grande, Eastbound (I-84)



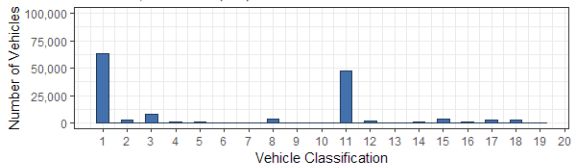
La Grande, Eastbound (I-84)



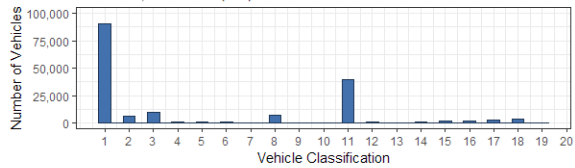
La Grande, Eastbound (I-84)



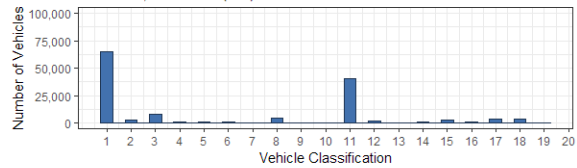
La Grande, Eastbound (I-84)



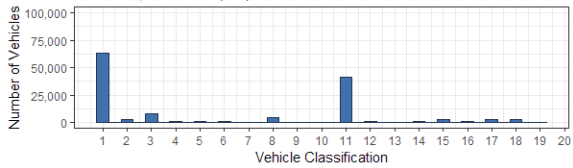
La Grande, Eastbound (I-84)



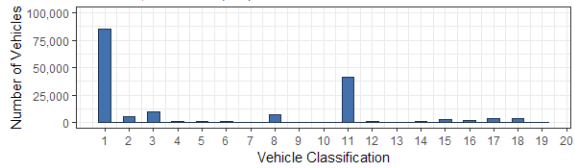
La Grande, Eastbound (I-84)



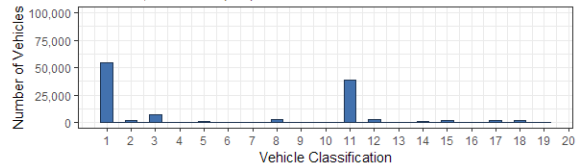
La Grande, Eastbound (I-84)



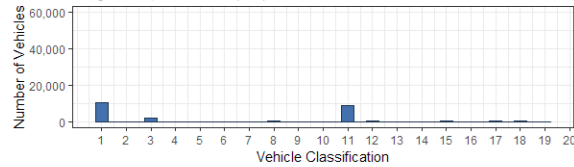
La Grande, Eastbound (I-84)



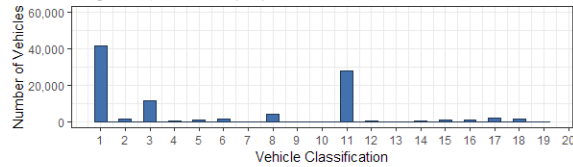
La Grande, Eastbound (I-84)



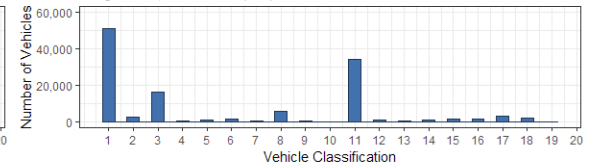
ODOT Vehicle Classification Distribution in January, 2015  
Emigrant Hill, Westbound (I-84)



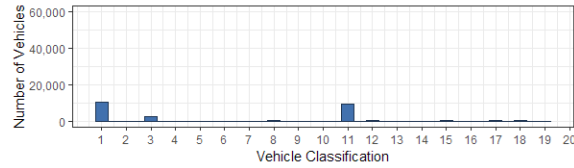
ODOT Vehicle Classification Distribution in May, 2015  
Emigrant Hill, Westbound (I-84)



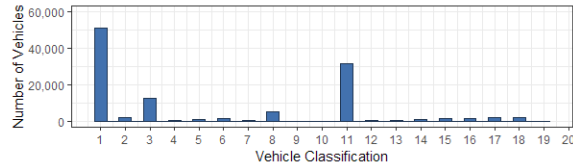
ODOT Vehicle Classification Distribution in September, 2015  
Emigrant Hill, Westbound (I-84)



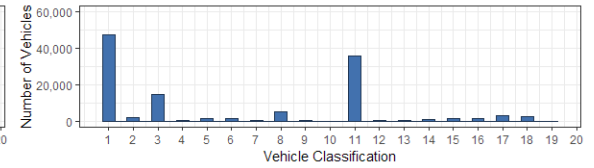
ODOT Vehicle Classification Distribution in February, 2015  
Emigrant Hill, Westbound (I-84)



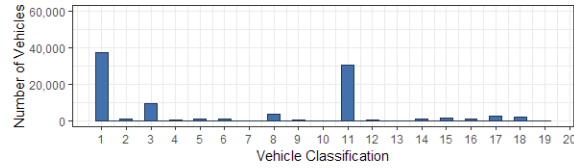
ODOT Vehicle Classification Distribution in June, 2015  
Emigrant Hill, Westbound (I-84)



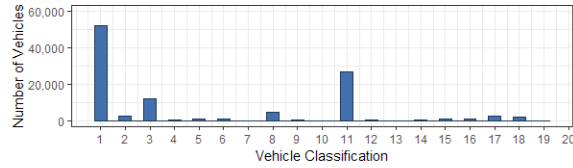
ODOT Vehicle Classification Distribution in October, 2015  
Emigrant Hill, Westbound (I-84)



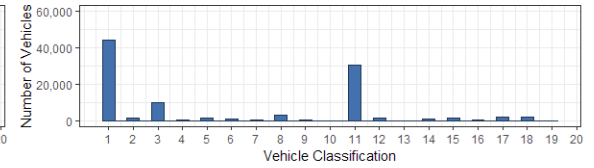
ODOT Vehicle Classification Distribution in March, 2015  
Emigrant Hill, Westbound (I-84)



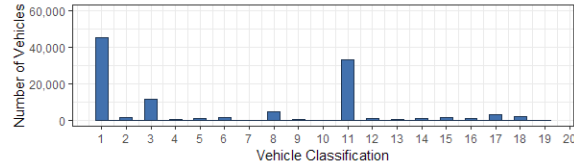
ODOT Vehicle Classification Distribution in July, 2015  
Emigrant Hill, Westbound (I-84)



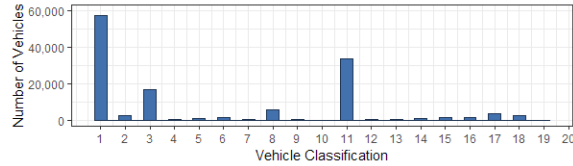
ODOT Vehicle Classification Distribution in November, 2015  
Emigrant Hill, Westbound (I-84)



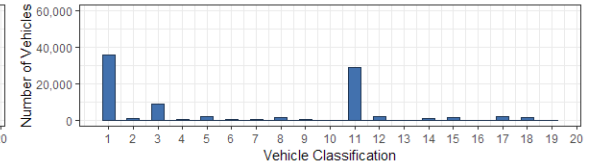
ODOT Vehicle Classification Distribution in April, 2015  
Emigrant Hill, Westbound (I-84)



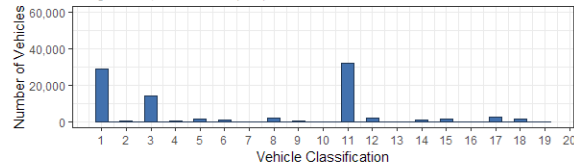
ODOT Vehicle Classification Distribution in August, 2015  
Emigrant Hill, Westbound (I-84)



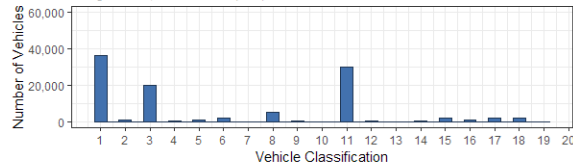
ODOT Vehicle Classification Distribution in December, 2015  
Emigrant Hill, Westbound (I-84)



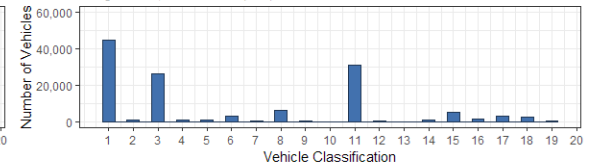
ODOT Vehicle Classification Distribution in January, 2016  
Emigrant Hill, Westbound (I-84)



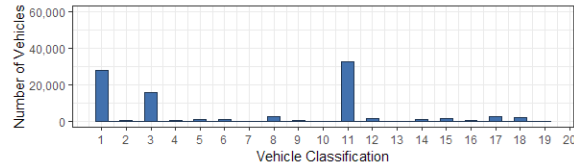
ODOT Vehicle Classification Distribution in May, 2016  
Emigrant Hill, Westbound (I-84)



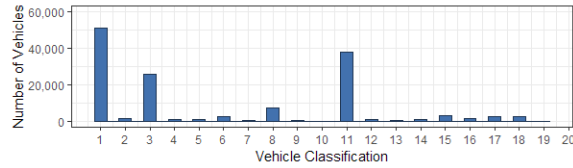
ODOT Vehicle Classification Distribution in September, 2016  
Emigrant Hill, Westbound (I-84)



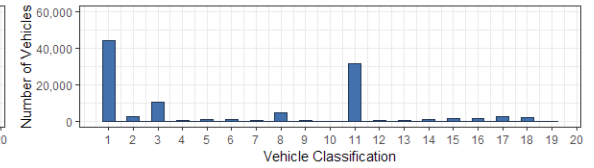
ODOT Vehicle Classification Distribution in February, 2016  
Emigrant Hill, Westbound (I-84)



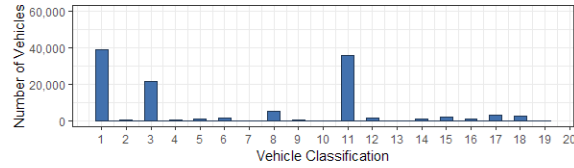
ODOT Vehicle Classification Distribution in June, 2016  
Emigrant Hill, Westbound (I-84)



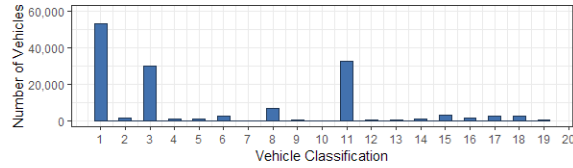
ODOT Vehicle Classification Distribution in October, 2016  
Emigrant Hill, Westbound (I-84)



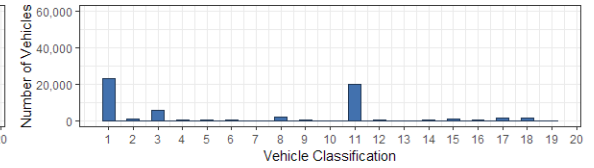
ODOT Vehicle Classification Distribution in March, 2016  
Emigrant Hill, Westbound (I-84)



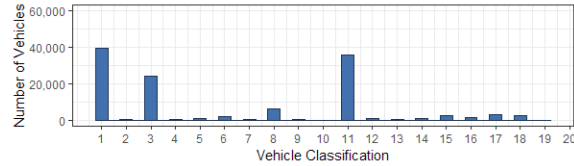
ODOT Vehicle Classification Distribution in July, 2016  
Emigrant Hill, Westbound (I-84)



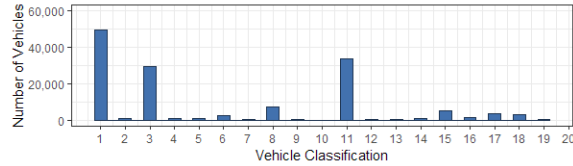
ODOT Vehicle Classification Distribution in November, 2016  
Emigrant Hill, Westbound (I-84)



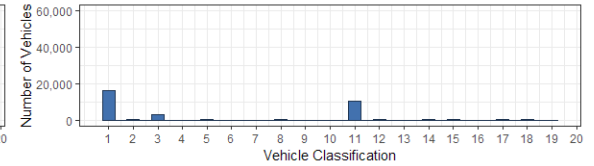
ODOT Vehicle Classification Distribution in April, 2016  
Emigrant Hill, Westbound (I-84)



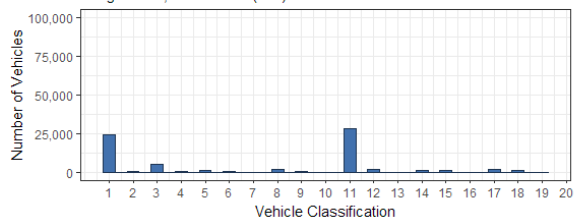
ODOT Vehicle Classification Distribution in August, 2016  
Emigrant Hill, Westbound (I-84)



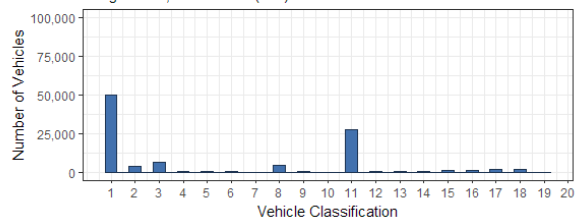
ODOT Vehicle Classification Distribution in December, 2016  
Emigrant Hill, Westbound (I-84)



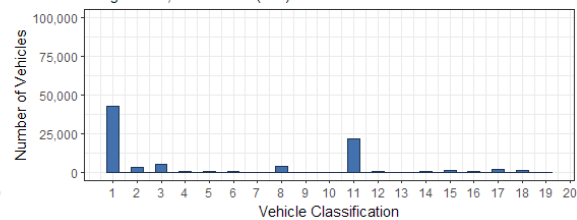
ODOT Vehicle Classification Distribution in January, 2017  
Emigrant Hill, Westbound (I-84)



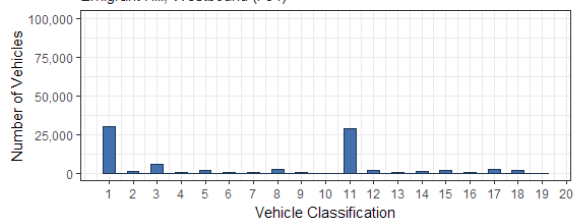
ODOT Vehicle Classification Distribution in June, 2017  
Emigrant Hill, Westbound (I-84)



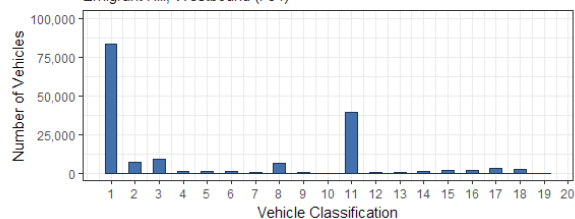
ODOT Vehicle Classification Distribution in September, 2017  
Emigrant Hill, Westbound (I-84)



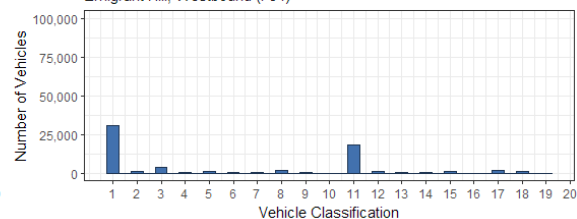
ODOT Vehicle Classification Distribution in February, 2017  
Emigrant Hill, Westbound (I-84)



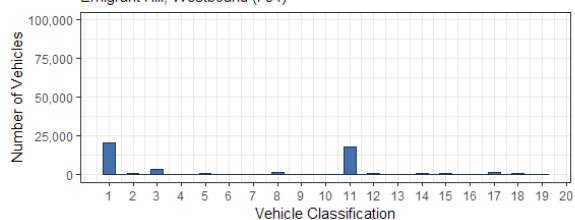
ODOT Vehicle Classification Distribution in July, 2017  
Emigrant Hill, Westbound (I-84)



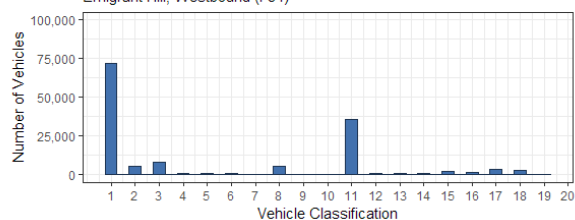
ODOT Vehicle Classification Distribution in December, 2017  
Emigrant Hill, Westbound (I-84)



ODOT Vehicle Classification Distribution in March, 2017  
Emigrant Hill, Westbound (I-84)

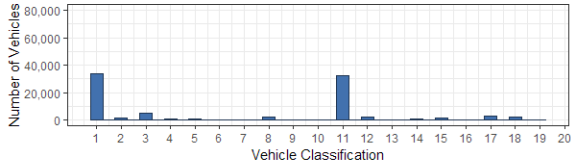


ODOT Vehicle Classification Distribution in August, 2017  
Emigrant Hill, Westbound (I-84)

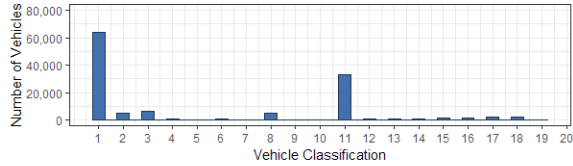




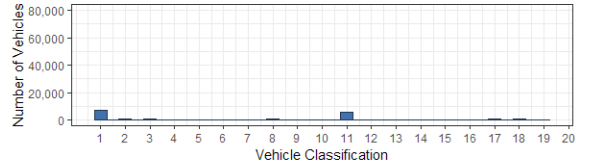
Emigrant Hill, Westbound (I-84)



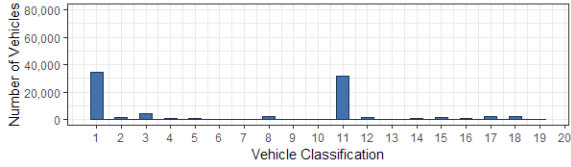
Emigrant Hill, Westbound (I-84)



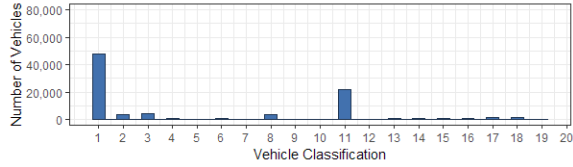
Emigrant Hill, Westbound (I-84)



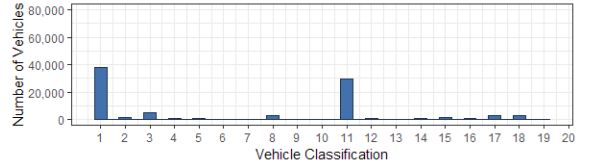
Emigrant Hill, Westbound (I-84)



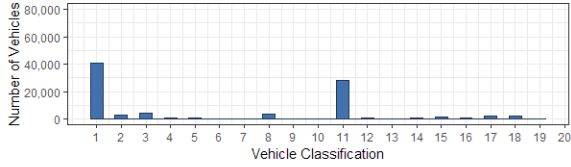
Emigrant Hill, Westbound (I-84)



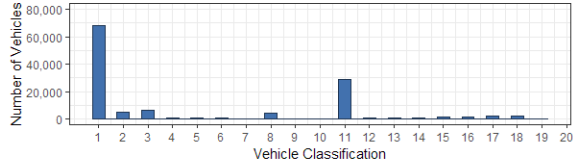
Emigrant Hill, Westbound (I-84)



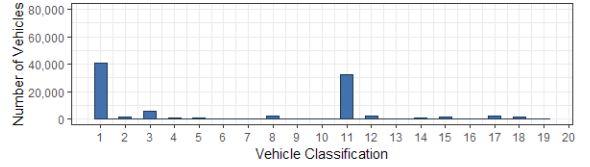
Emigrant Hill, Westbound (I-84)



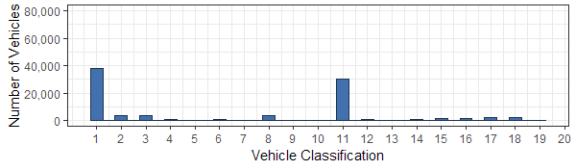
Emigrant Hill, Westbound (I-84)



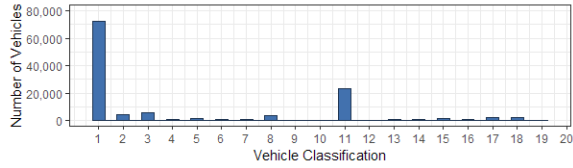
Emigrant Hill, Westbound (I-84)



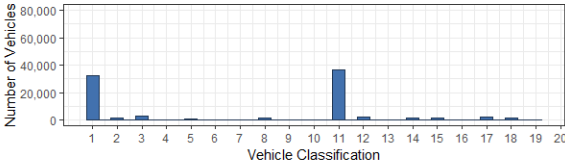
Emigrant Hill, Westbound (I-84)



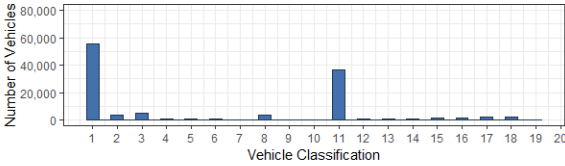
Emigrant Hill, Westbound (I-84)



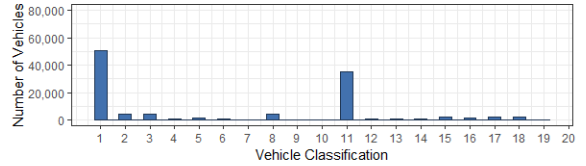
Olds Ferry, Eastbound (I-84)



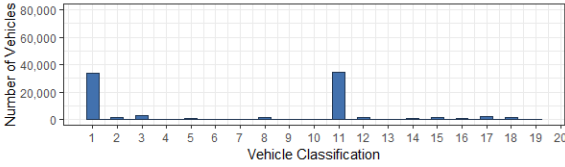
Olds Ferry, Eastbound (I-84)



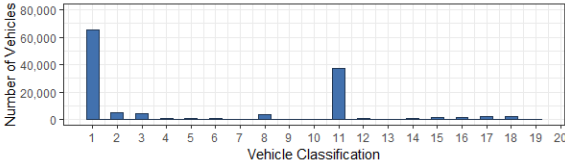
Olds Ferry, Eastbound (I-84)



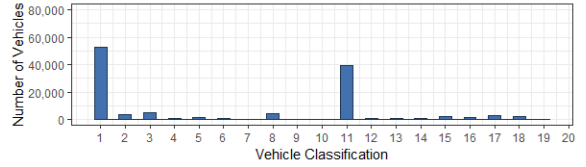
Olds Ferry, Eastbound (I-84)



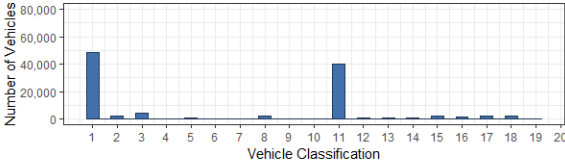
Olds Ferry, Eastbound (I-84)



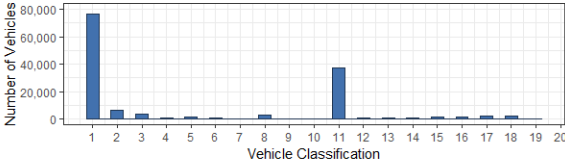
Olds Ferry, Eastbound (I-84)



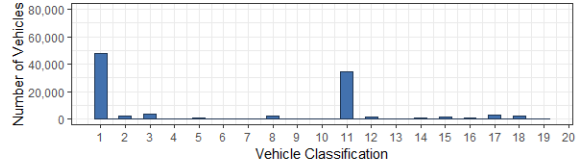
Olds Ferry, Eastbound (I-84)



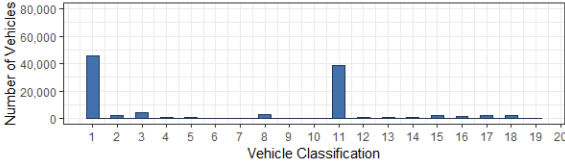
Olds Ferry, Eastbound (I-84)



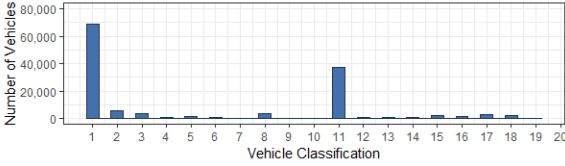
Olds Ferry, Eastbound (I-84)



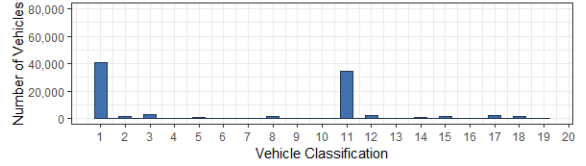
Olds Ferry, Eastbound (I-84)



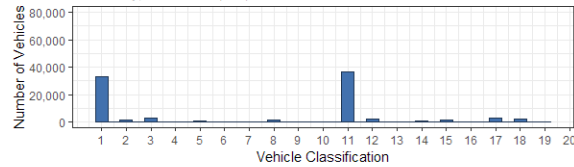
Olds Ferry, Eastbound (I-84)



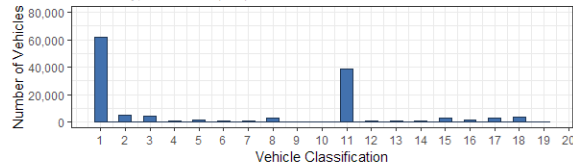
Olds Ferry, Eastbound (I-84)



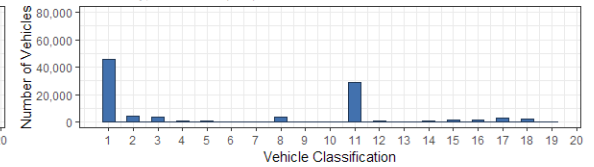
ODOT Vehicle Classification Distribution in January, 2016  
Olds Ferry, Eastbound (I-84)



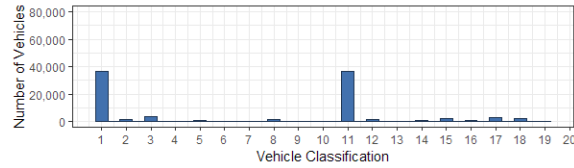
ODOT Vehicle Classification Distribution in May, 2016  
Olds Ferry, Eastbound (I-84)



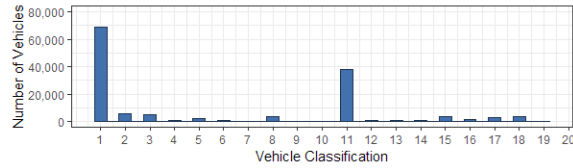
ODOT Vehicle Classification Distribution in September, 2016  
Olds Ferry, Eastbound (I-84)



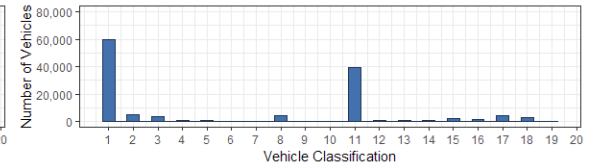
ODOT Vehicle Classification Distribution in February, 2016  
Olds Ferry, Eastbound (I-84)



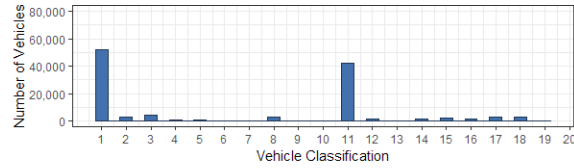
ODOT Vehicle Classification Distribution in June, 2016  
Olds Ferry, Eastbound (I-84)



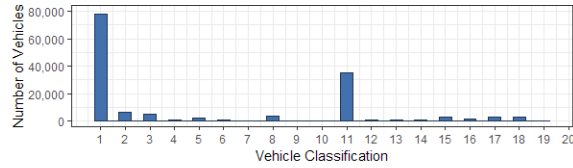
ODOT Vehicle Classification Distribution in October, 2016  
Olds Ferry, Eastbound (I-84)



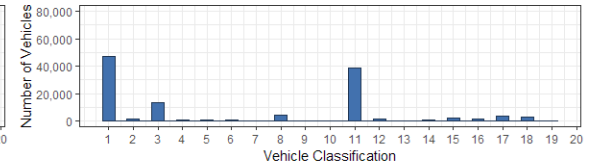
ODOT Vehicle Classification Distribution in March, 2016  
Olds Ferry, Eastbound (I-84)



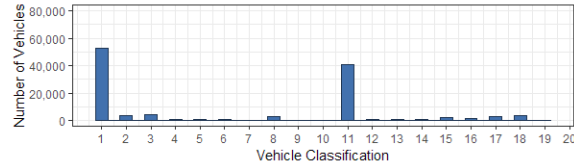
ODOT Vehicle Classification Distribution in July, 2016  
Olds Ferry, Eastbound (I-84)



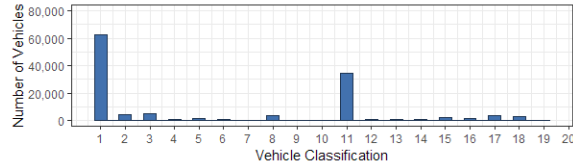
ODOT Vehicle Classification Distribution in November, 2016  
Olds Ferry, Eastbound (I-84)



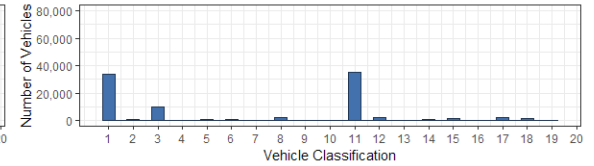
ODOT Vehicle Classification Distribution in April, 2016  
Olds Ferry, Eastbound (I-84)



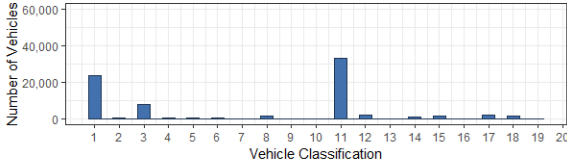
ODOT Vehicle Classification Distribution in August, 2016  
Olds Ferry, Eastbound (I-84)



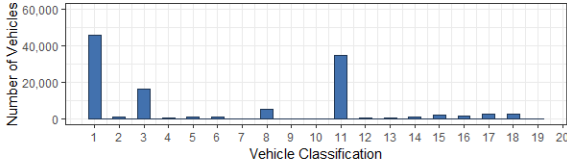
ODOT Vehicle Classification Distribution in December, 2016  
Olds Ferry, Eastbound (I-84)



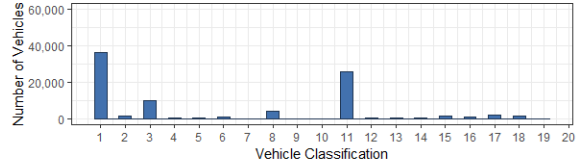
Olds Ferry, Eastbound (I-84)



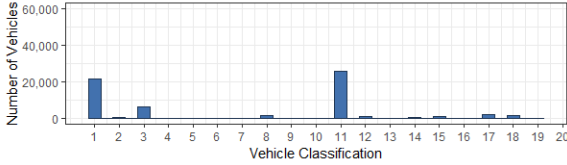
Olds Ferry, Eastbound (I-84)



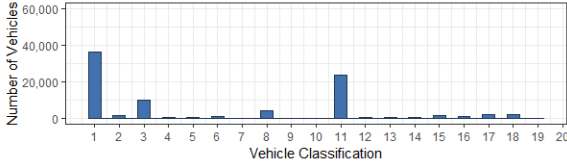
Olds Ferry, Eastbound (I-84)



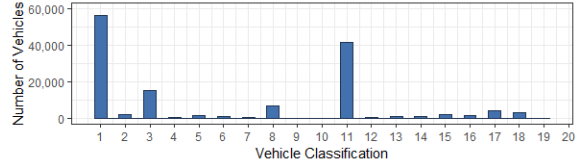
Olds Ferry, Eastbound (I-84)



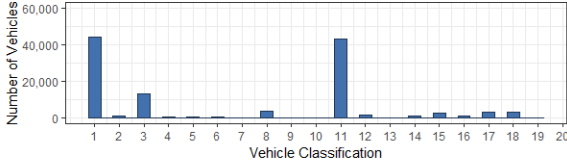
Olds Ferry, Eastbound (I-84)



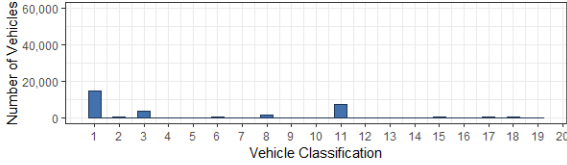
Olds Ferry, Eastbound (I-84)



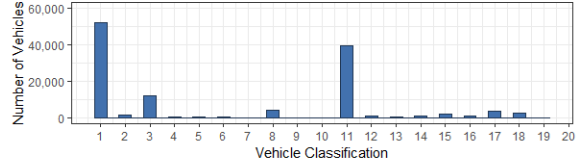
Olds Ferry, Eastbound (I-84)



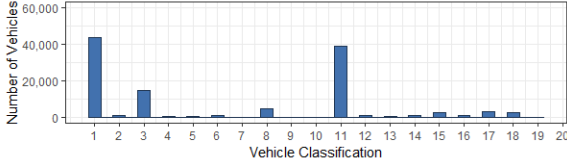
Olds Ferry, Eastbound (I-84)



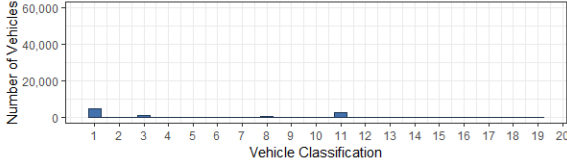
Olds Ferry, Eastbound (I-84)



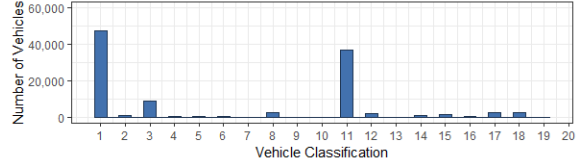
Olds Ferry, Eastbound (I-84)



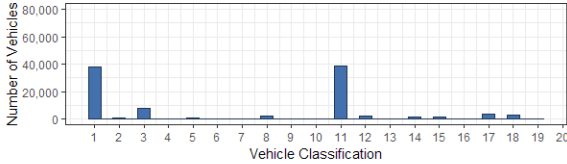
Olds Ferry, Eastbound (I-84)



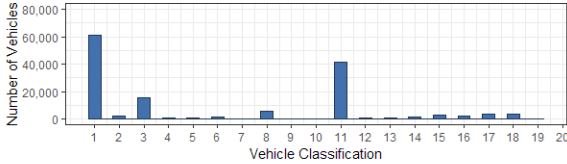
Olds Ferry, Eastbound (I-84)



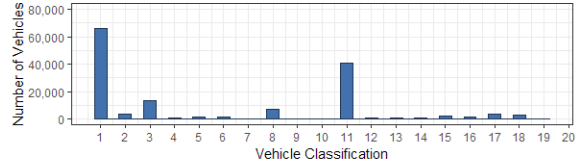
Olds Ferry, Eastbound (I-84)



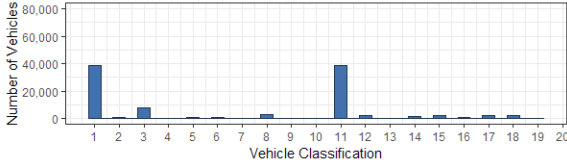
Olds Ferry, Eastbound (I-84)



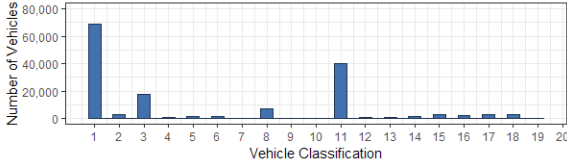
Olds Ferry, Eastbound (I-84)



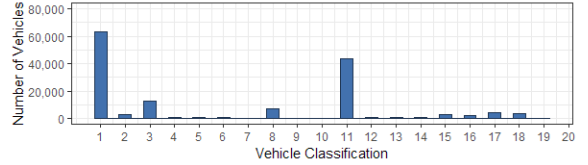
Olds Ferry, Eastbound (I-84)



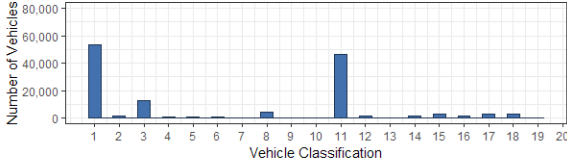
Olds Ferry, Eastbound (I-84)



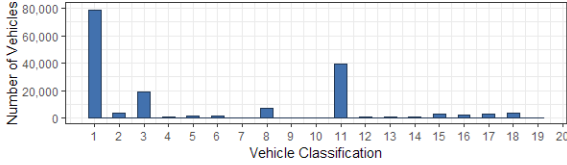
Olds Ferry, Eastbound (I-84)



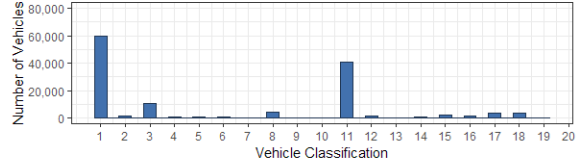
Olds Ferry, Eastbound (I-84)



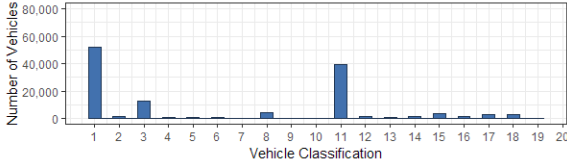
Olds Ferry, Eastbound (I-84)



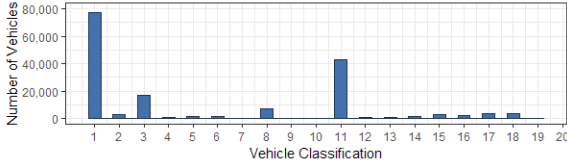
Olds Ferry, Eastbound (I-84)



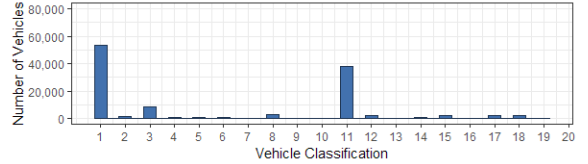
Olds Ferry, Eastbound (I-84)



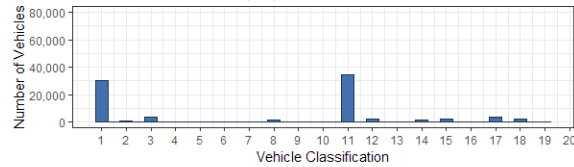
Olds Ferry, Eastbound (I-84)



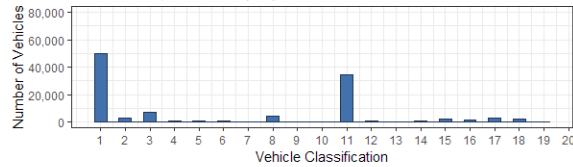
Olds Ferry, Eastbound (I-84)



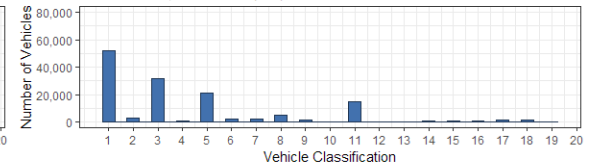
ODOT Vehicle Classification Distribution in January, 2015  
Farewell Bend, Westbound (I-84)



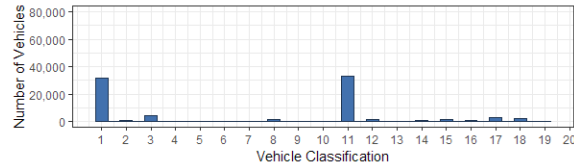
ODOT Vehicle Classification Distribution in May, 2015  
Farewell Bend, Westbound (I-84)



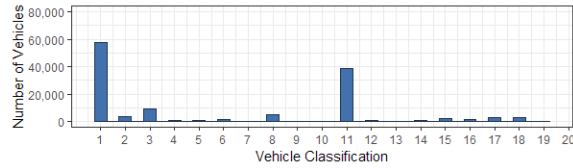
ODOT Vehicle Classification Distribution in September, 2015  
Farewell Bend, Westbound (I-84)



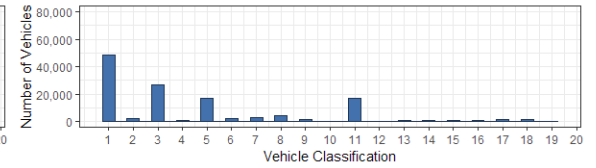
ODOT Vehicle Classification Distribution in February, 2015  
Farewell Bend, Westbound (I-84)



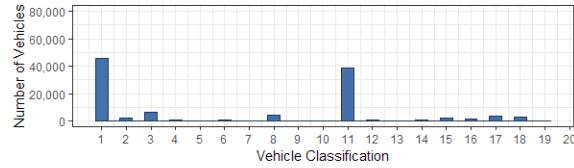
ODOT Vehicle Classification Distribution in June, 2015  
Farewell Bend, Westbound (I-84)



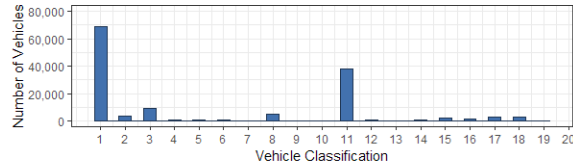
ODOT Vehicle Classification Distribution in October, 2015  
Farewell Bend, Westbound (I-84)



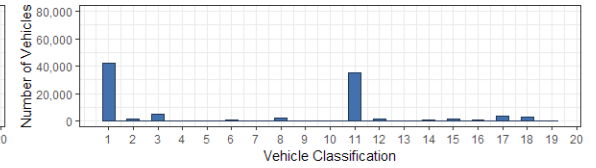
ODOT Vehicle Classification Distribution in March, 2015  
Farewell Bend, Westbound (I-84)



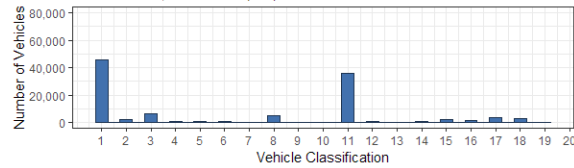
ODOT Vehicle Classification Distribution in July, 2015  
Farewell Bend, Westbound (I-84)



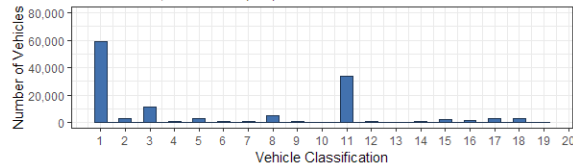
ODOT Vehicle Classification Distribution in November, 2015  
Farewell Bend, Westbound (I-84)



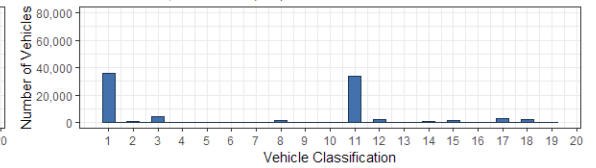
ODOT Vehicle Classification Distribution in April, 2015  
Farewell Bend, Westbound (I-84)



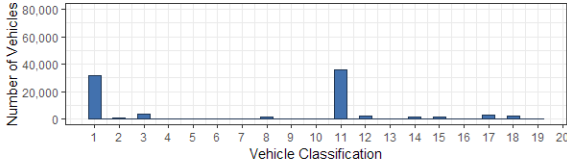
ODOT Vehicle Classification Distribution in August, 2015  
Farewell Bend, Westbound (I-84)



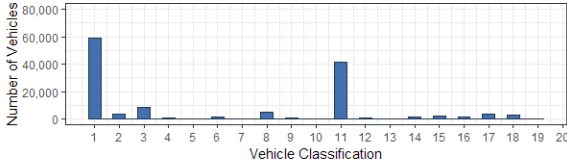
ODOT Vehicle Classification Distribution in December, 2015  
Farewell Bend, Westbound (I-84)



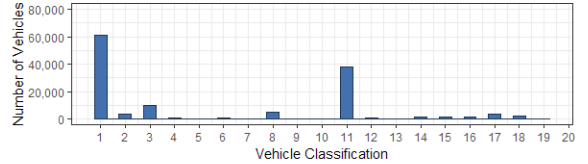
Farewell Bend, Westbound (I-84)



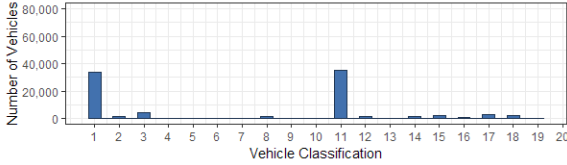
Farewell Bend, Westbound (I-84)



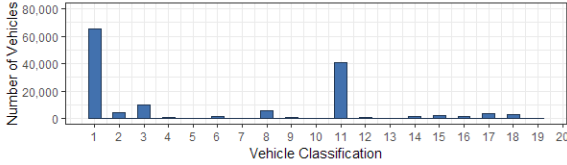
Farewell Bend, Westbound (I-84)



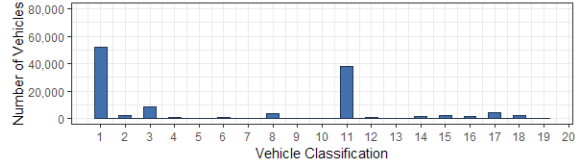
Farewell Bend, Westbound (I-84)



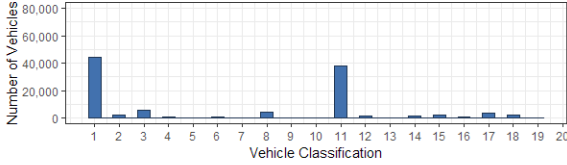
Farewell Bend, Westbound (I-84)



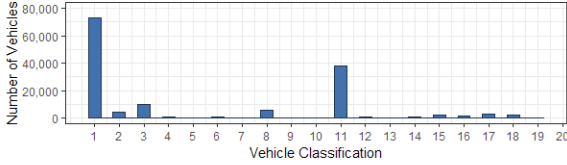
Farewell Bend, Westbound (I-84)



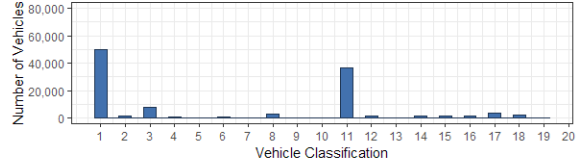
Farewell Bend, Westbound (I-84)



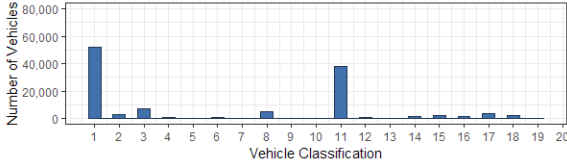
Farewell Bend, Westbound (I-84)



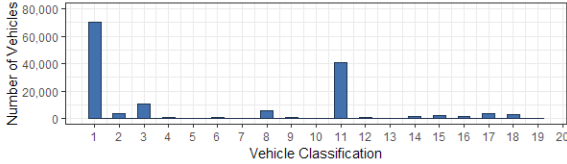
Farewell Bend, Westbound (I-84)



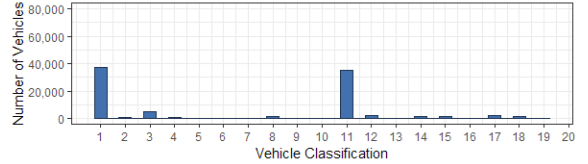
Farewell Bend, Westbound (I-84)



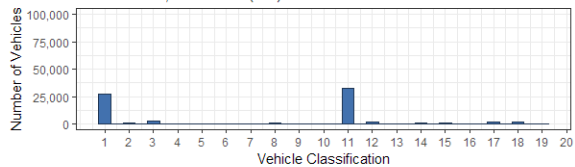
Farewell Bend, Westbound (I-84)



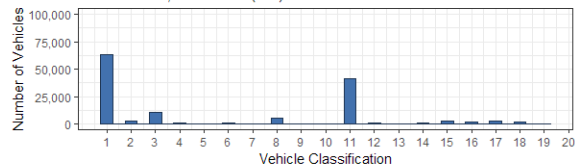
Farewell Bend, Westbound (I-84)



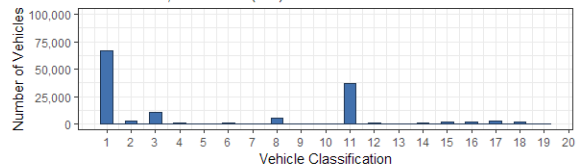
Farewell Bend, Westbound (I-84)



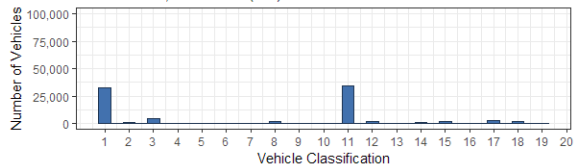
Farewell Bend, Westbound (I-84)



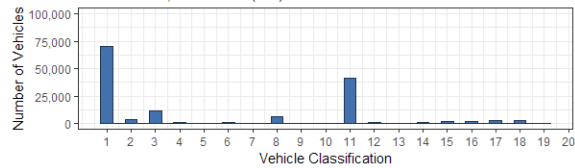
Farewell Bend, Westbound (I-84)



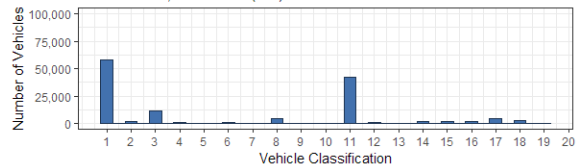
Farewell Bend, Westbound (I-84)



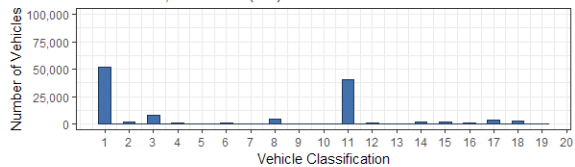
Farewell Bend, Westbound (I-84)



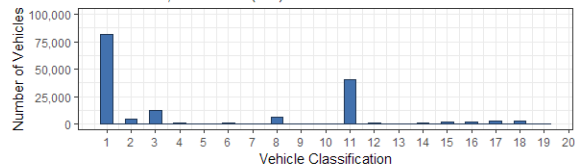
Farewell Bend, Westbound (I-84)



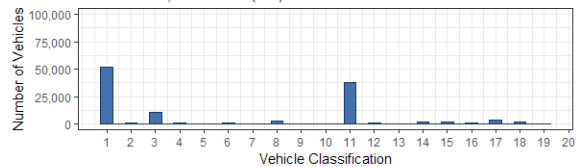
Farewell Bend, Westbound (I-84)



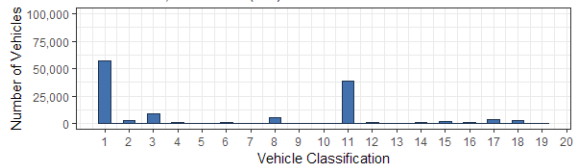
Farewell Bend, Westbound (I-84)



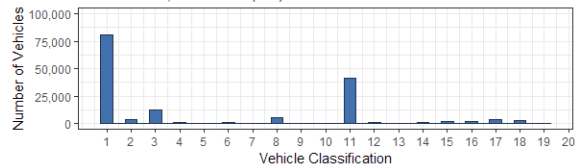
Farewell Bend, Westbound (I-84)



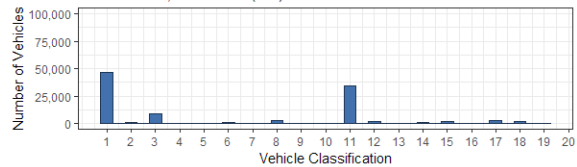
Farewell Bend, Westbound (I-84)



Farewell Bend, Westbound (I-84)

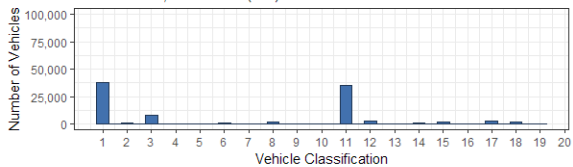


Farewell Bend, Westbound (I-84)

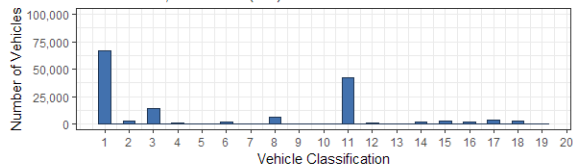




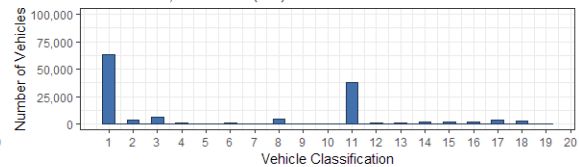
Farewell Bend, Westbound (I-84)



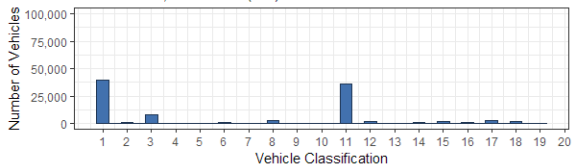
Farewell Bend, Westbound (I-84)



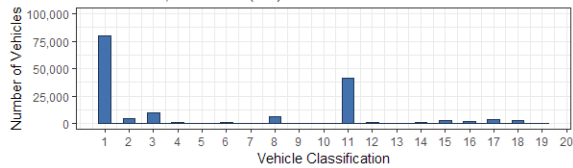
Farewell Bend, Westbound (I-84)



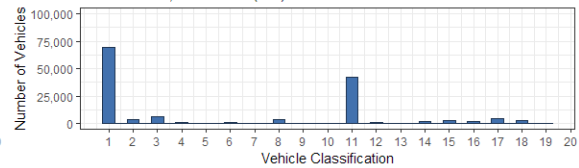
Farewell Bend, Westbound (I-84)



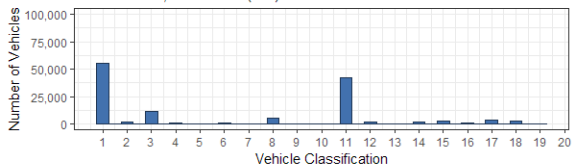
Farewell Bend, Westbound (I-84)



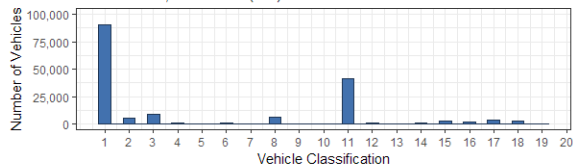
Farewell Bend, Westbound (I-84)



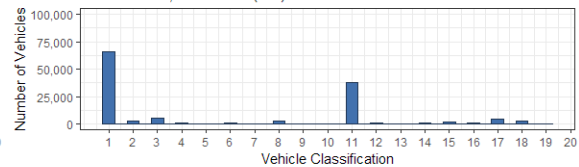
Farewell Bend, Westbound (I-84)



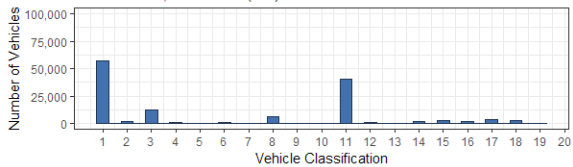
Farewell Bend, Westbound (I-84)



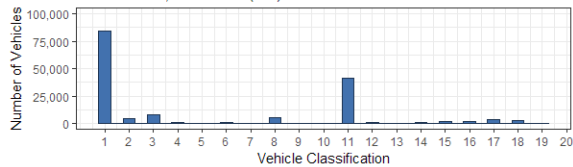
Farewell Bend, Westbound (I-84)



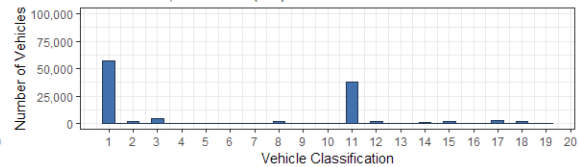
Farewell Bend, Westbound (I-84)



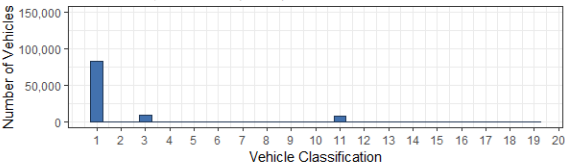
Farewell Bend, Westbound (I-84)



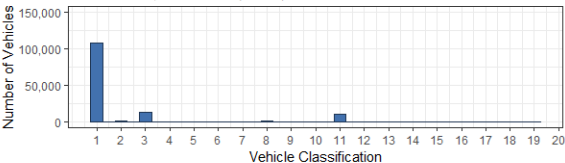
Farewell Bend, Westbound (I-84)



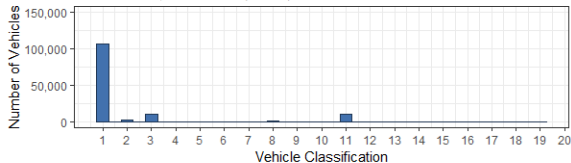
Klamath Falls, Northbound (US-97)



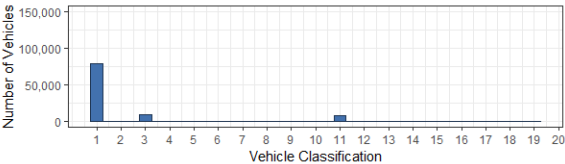
Klamath Falls, Northbound (US-97)



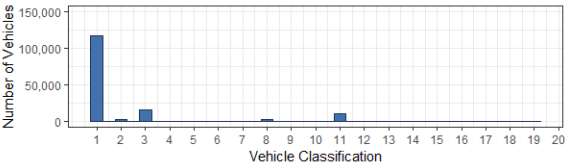
Klamath Falls, Northbound (US-97)



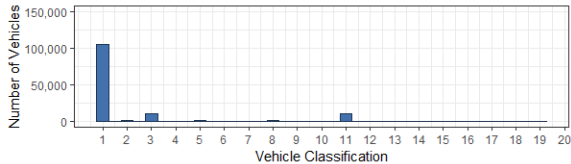
Klamath Falls, Northbound (US-97)



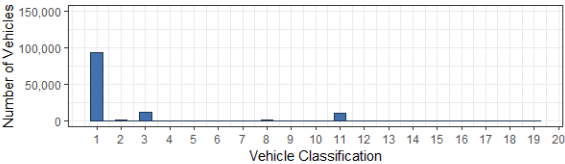
Klamath Falls, Northbound (US-97)



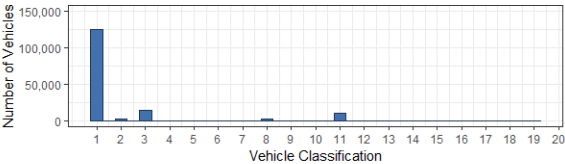
Klamath Falls, Northbound (US-97)



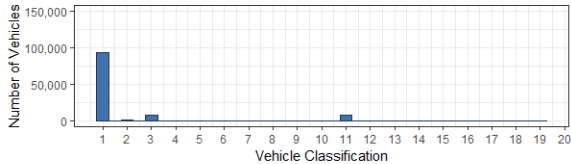
Klamath Falls, Northbound (US-97)



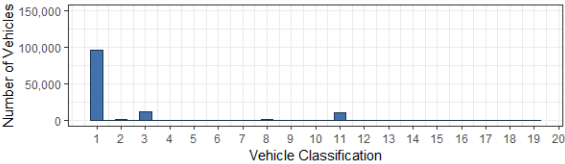
Klamath Falls, Northbound (US-97)



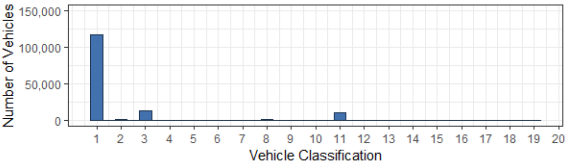
Klamath Falls, Northbound (US-97)



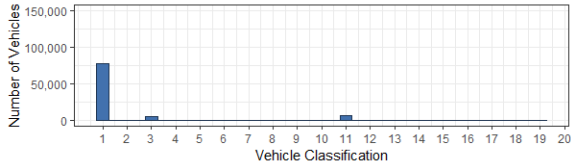
Klamath Falls, Northbound (US-97)



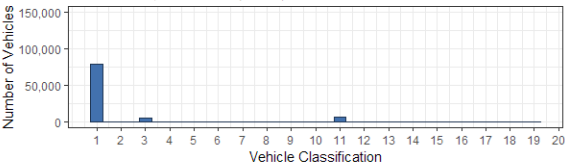
Klamath Falls, Northbound (US-97)



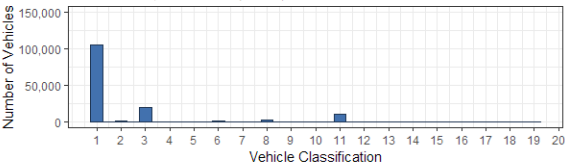
Klamath Falls, Northbound (US-97)



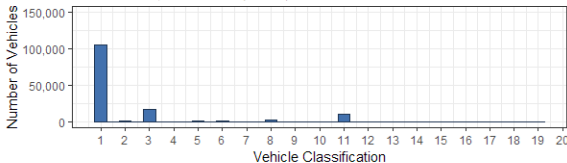
Klamath Falls, Northbound (US-97)



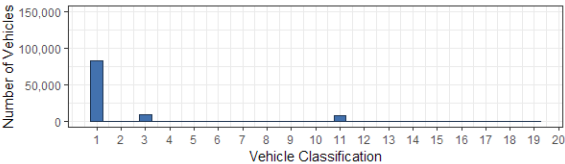
Klamath Falls, Northbound (US-97)



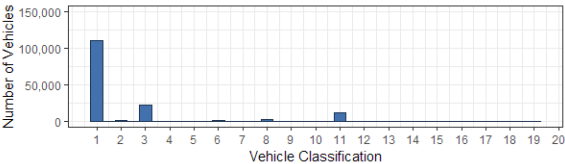
Klamath Falls, Northbound (US-97)



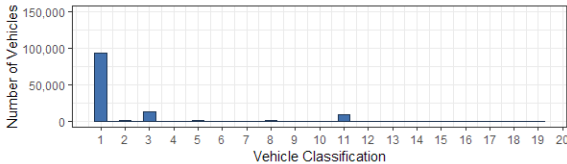
Klamath Falls, Northbound (US-97)



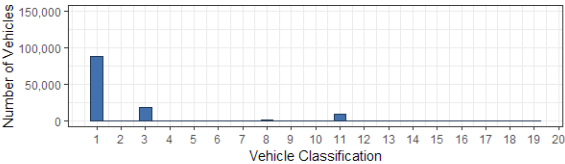
Klamath Falls, Northbound (US-97)



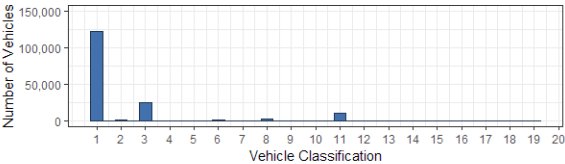
Klamath Falls, Northbound (US-97)



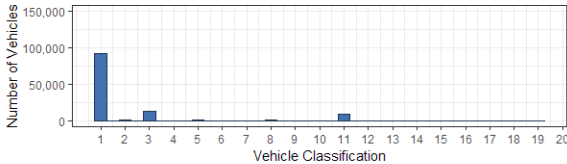
Klamath Falls, Northbound (US-97)



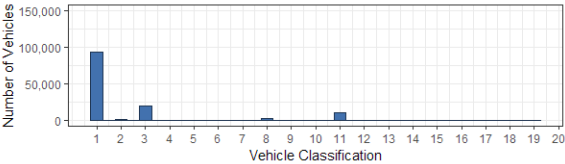
Klamath Falls, Northbound (US-97)



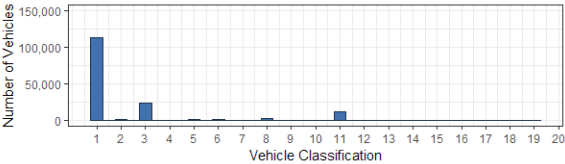
Klamath Falls, Northbound (US-97)



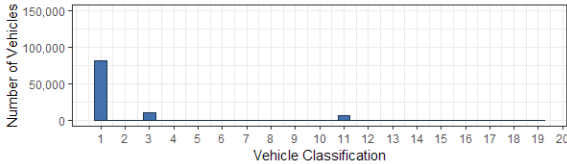
Klamath Falls, Northbound (US-97)



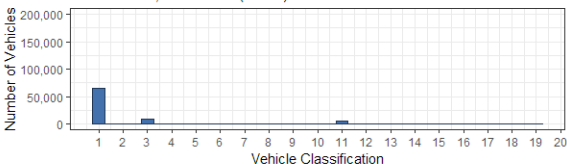
Klamath Falls, Northbound (US-97)



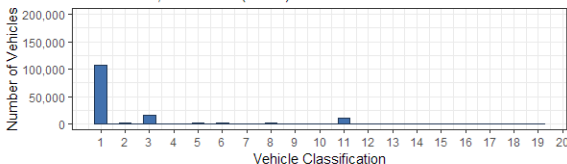
Klamath Falls, Northbound (US-97)



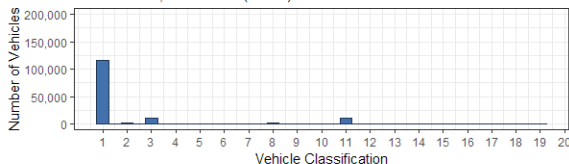
Klamath Falls, Northbound (US-97)



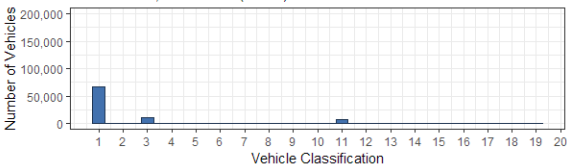
Klamath Falls, Northbound (US-97)



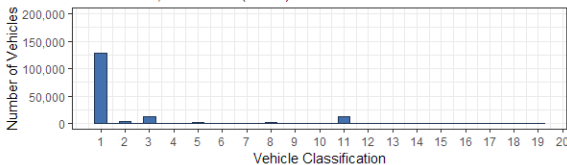
Klamath Falls, Northbound (US-97)



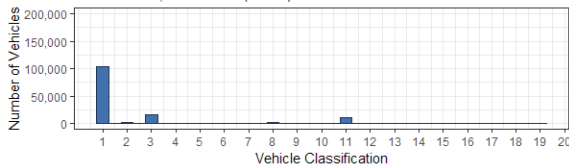
Klamath Falls, Northbound (US-97)



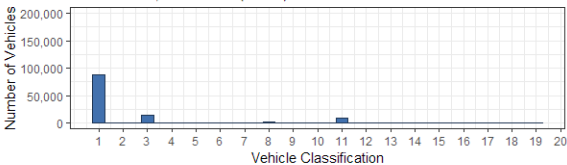
Klamath Falls, Northbound (US-97)



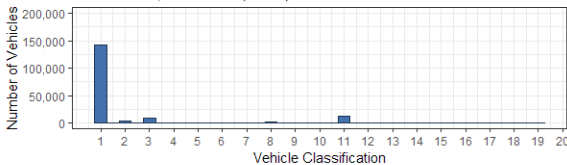
Klamath Falls, Northbound (US-97)



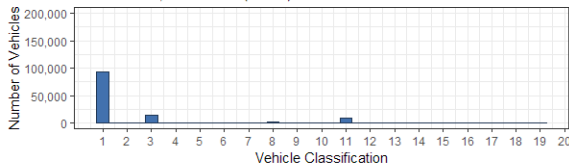
Klamath Falls, Northbound (US-97)



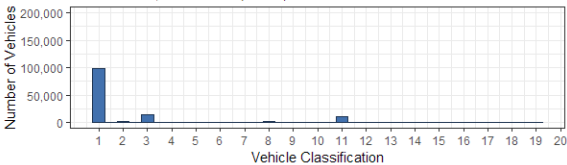
Klamath Falls, Northbound (US-97)



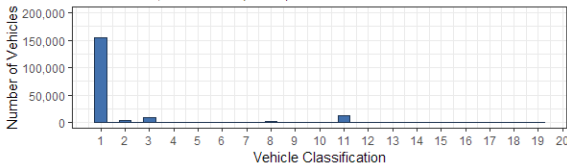
Klamath Falls, Northbound (US-97)



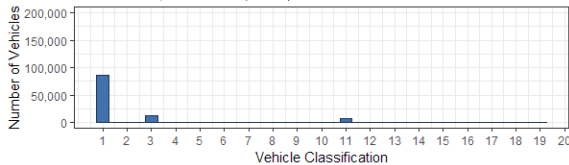
Klamath Falls, Northbound (US-97)



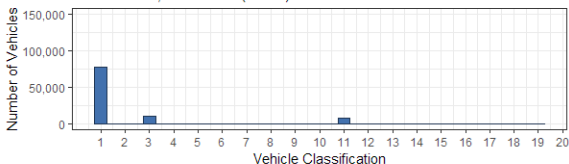
Klamath Falls, Northbound (US-97)



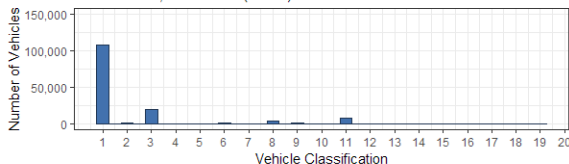
Klamath Falls, Northbound (US-97)



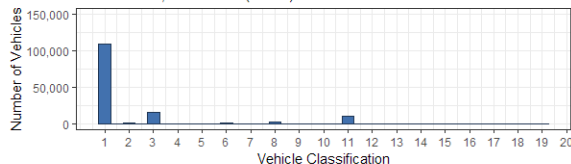
Klamath Falls, Northbound (US-97)



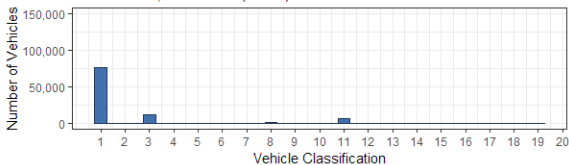
Klamath Falls, Northbound (US-97)



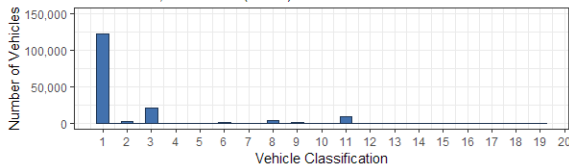
Klamath Falls, Northbound (US-97)



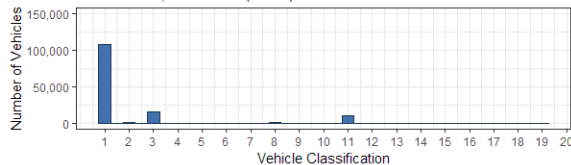
Klamath Falls, Northbound (US-97)



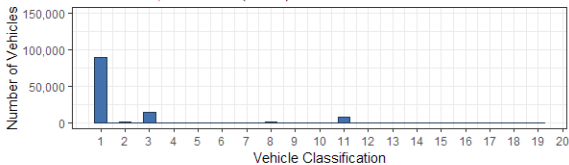
Klamath Falls, Northbound (US-97)



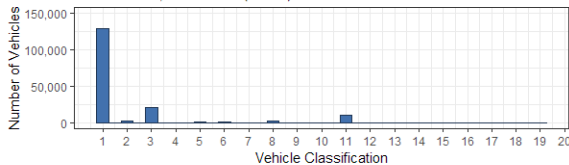
Klamath Falls, Northbound (US-97)



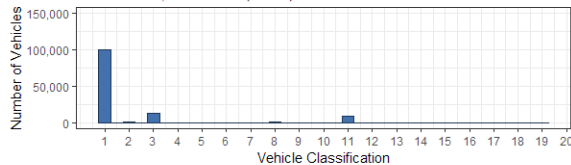
Klamath Falls, Northbound (US-97)



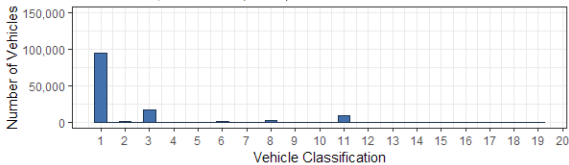
Klamath Falls, Northbound (US-97)



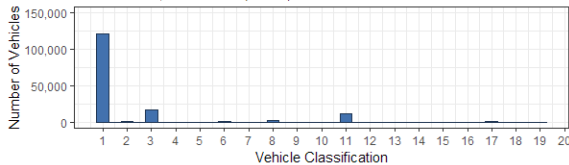
Klamath Falls, Northbound (US-97)



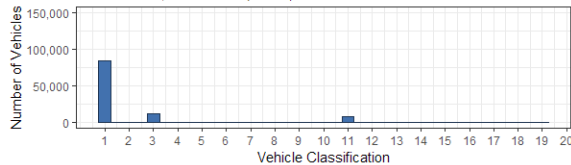
Klamath Falls, Northbound (US-97)



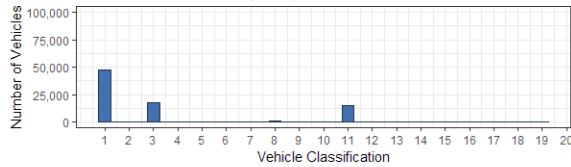
Klamath Falls, Northbound (US-97)



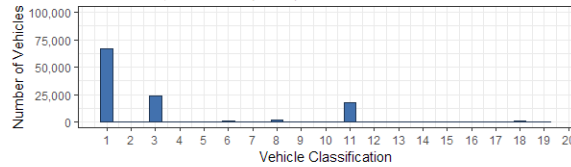
Klamath Falls, Northbound (US-97)



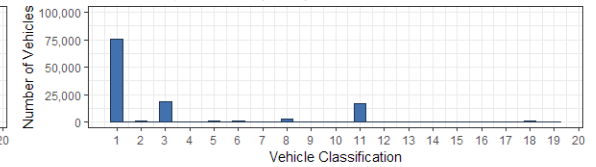
ODOT Vehicle Classification Distribution in January, 2015  
Klamath Falls, Southbound (US-97)



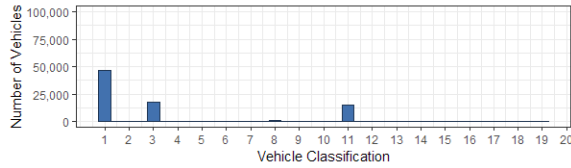
ODOT Vehicle Classification Distribution in May, 2015  
Klamath Falls, Southbound (US-97)



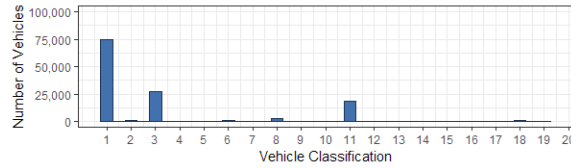
ODOT Vehicle Classification Distribution in September, 2015  
Klamath Falls, Southbound (US-97)



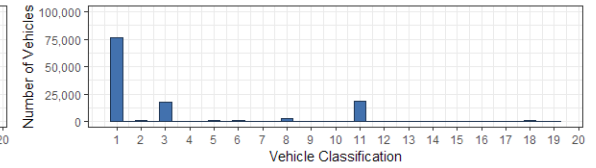
ODOT Vehicle Classification Distribution in February, 2015  
Klamath Falls, Southbound (US-97)



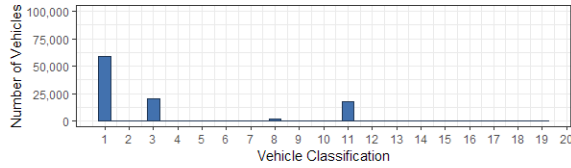
ODOT Vehicle Classification Distribution in June, 2015  
Klamath Falls, Southbound (US-97)



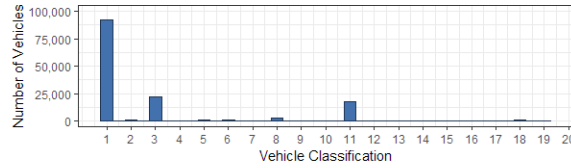
ODOT Vehicle Classification Distribution in October, 2015  
Klamath Falls, Southbound (US-97)



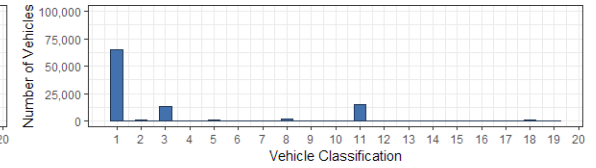
ODOT Vehicle Classification Distribution in March, 2015  
Klamath Falls, Southbound (US-97)



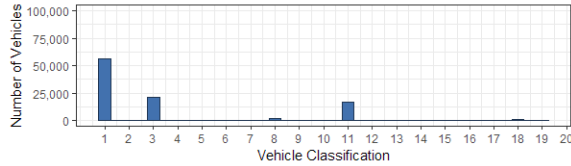
ODOT Vehicle Classification Distribution in July, 2015  
Klamath Falls, Southbound (US-97)



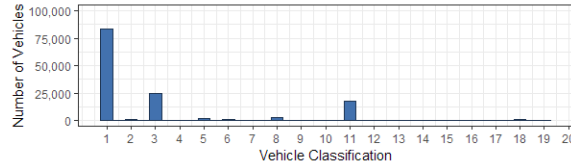
ODOT Vehicle Classification Distribution in November, 2015  
Klamath Falls, Southbound (US-97)



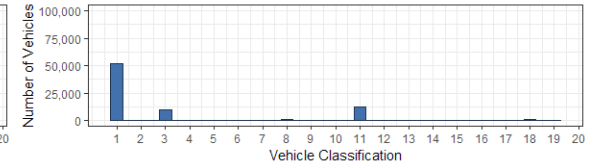
ODOT Vehicle Classification Distribution in April, 2015  
Klamath Falls, Southbound (US-97)



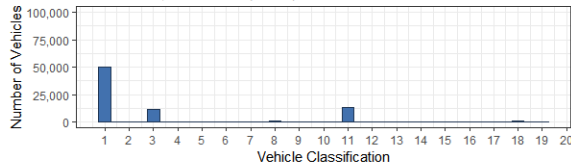
ODOT Vehicle Classification Distribution in August, 2015  
Klamath Falls, Southbound (US-97)



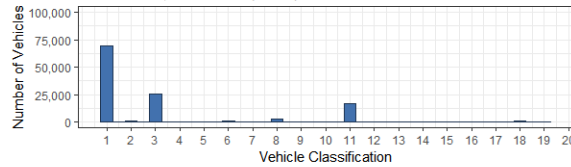
ODOT Vehicle Classification Distribution in December, 2015  
Klamath Falls, Southbound (US-97)



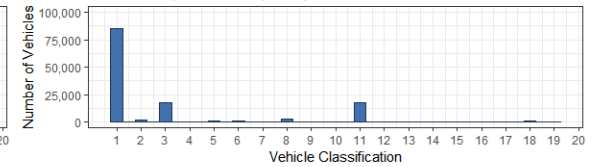
ODOT Vehicle Classification Distribution in January, 2016  
Klamath Falls, Southbound (US-97)



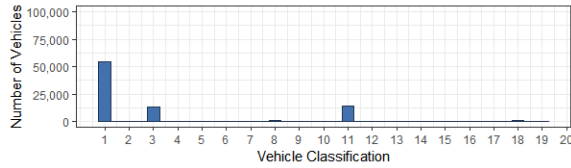
ODOT Vehicle Classification Distribution in May, 2016  
Klamath Falls, Southbound (US-97)



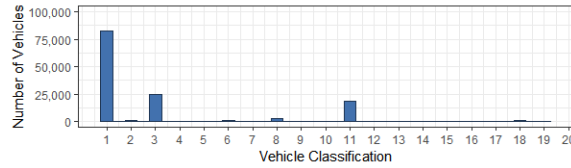
ODOT Vehicle Classification Distribution in September, 2016  
Klamath Falls, Southbound (US-97)



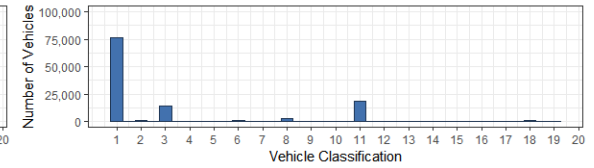
ODOT Vehicle Classification Distribution in February, 2016  
Klamath Falls, Southbound (US-97)



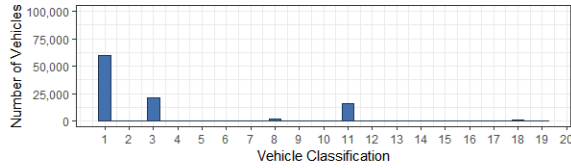
ODOT Vehicle Classification Distribution in June, 2016  
Klamath Falls, Southbound (US-97)



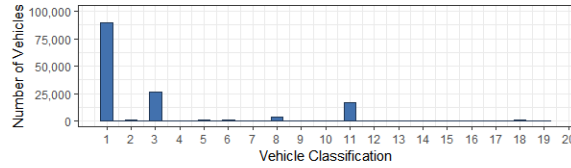
ODOT Vehicle Classification Distribution in October, 2016  
Klamath Falls, Southbound (US-97)



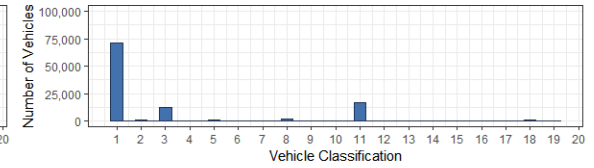
ODOT Vehicle Classification Distribution in March, 2016  
Klamath Falls, Southbound (US-97)



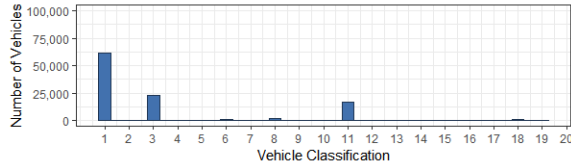
ODOT Vehicle Classification Distribution in July, 2016  
Klamath Falls, Southbound (US-97)



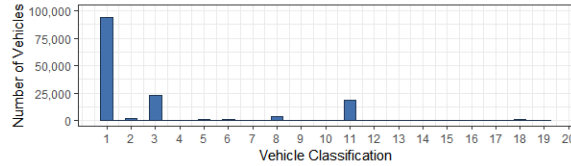
ODOT Vehicle Classification Distribution in November, 2016  
Klamath Falls, Southbound (US-97)



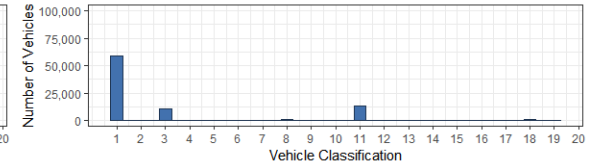
ODOT Vehicle Classification Distribution in April, 2016  
Klamath Falls, Southbound (US-97)



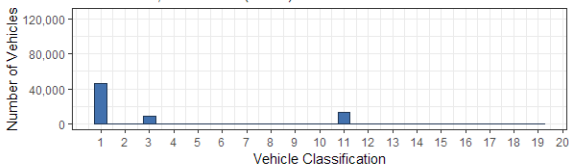
ODOT Vehicle Classification Distribution in August, 2016  
Klamath Falls, Southbound (US-97)



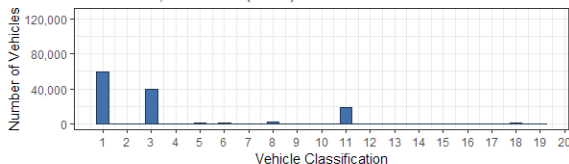
ODOT Vehicle Classification Distribution in December, 2016  
Klamath Falls, Southbound (US-97)



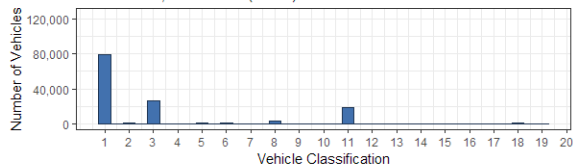
Klamath Falls, Southbound (US-97)



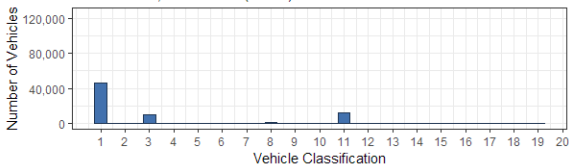
Klamath Falls, Southbound (US-97)



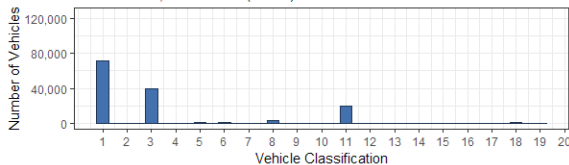
Klamath Falls, Southbound (US-97)



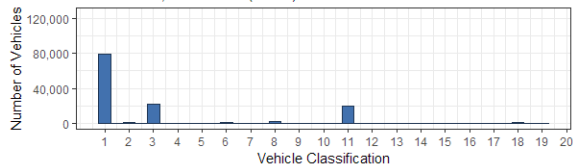
Klamath Falls, Southbound (US-97)



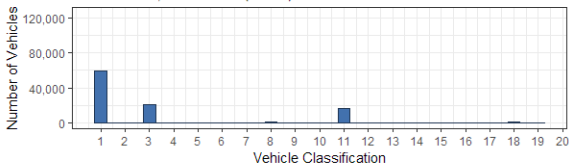
Klamath Falls, Southbound (US-97)



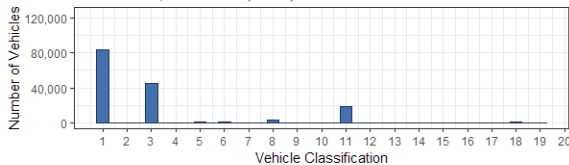
Klamath Falls, Southbound (US-97)



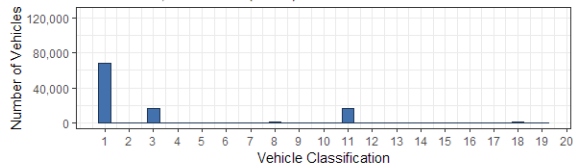
Klamath Falls, Southbound (US-97)



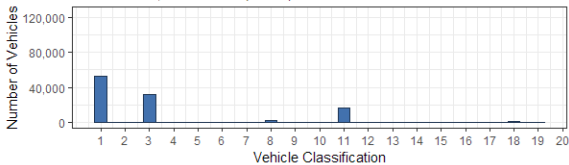
Klamath Falls, Southbound (US-97)



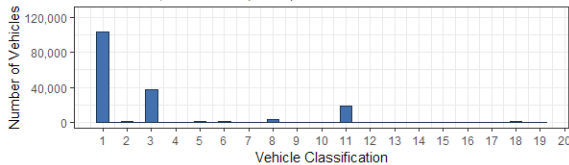
Klamath Falls, Southbound (US-97)



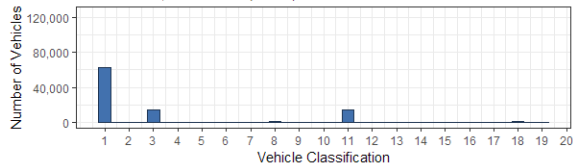
Klamath Falls, Southbound (US-97)



Klamath Falls, Southbound (US-97)

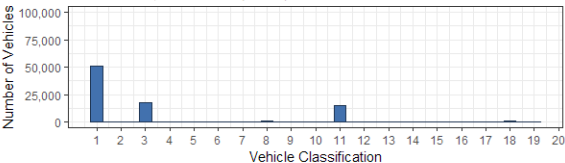


Klamath Falls, Southbound (US-97)

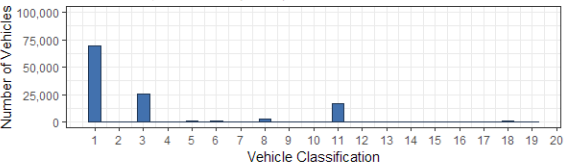




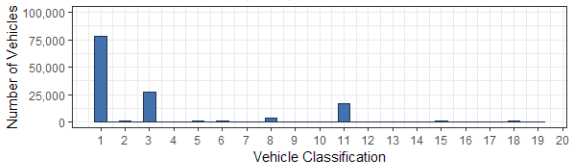
Klamath Falls, Southbound (US-97)



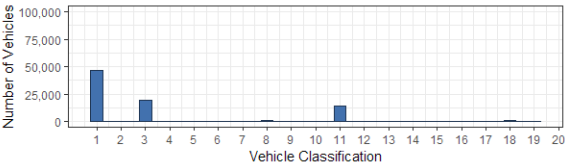
Klamath Falls, Southbound (US-97)



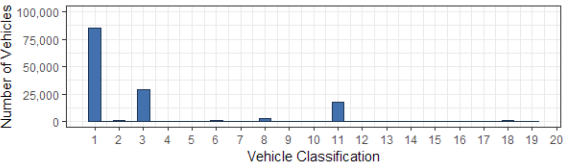
Klamath Falls, Southbound (US-97)



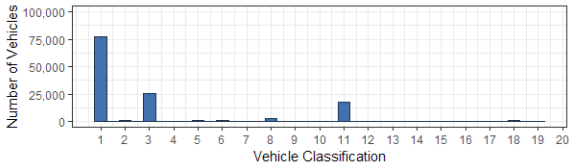
Klamath Falls, Southbound (US-97)



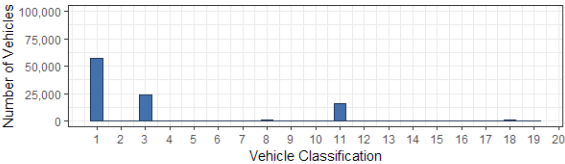
Klamath Falls, Southbound (US-97)



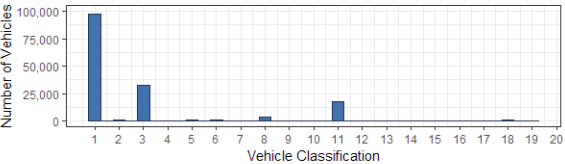
Klamath Falls, Southbound (US-97)



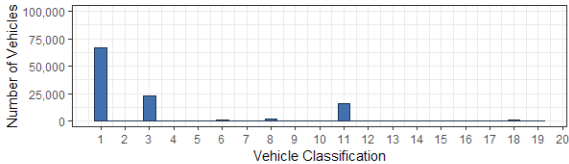
Klamath Falls, Southbound (US-97)



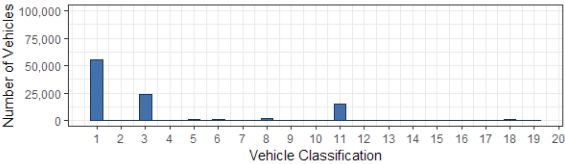
Klamath Falls, Southbound (US-97)



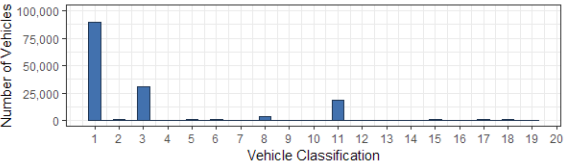
Klamath Falls, Southbound (US-97)



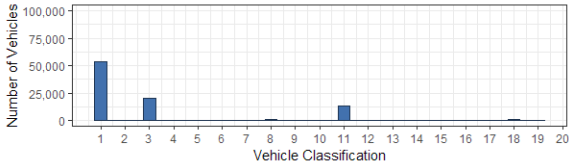
Klamath Falls, Southbound (US-97)



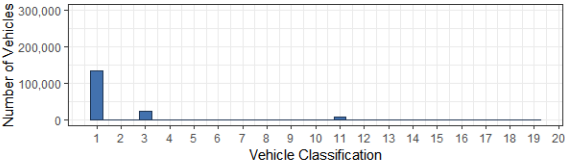
Klamath Falls, Southbound (US-97)



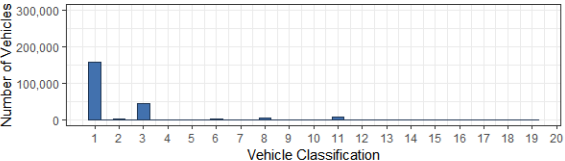
Klamath Falls, Southbound (US-97)



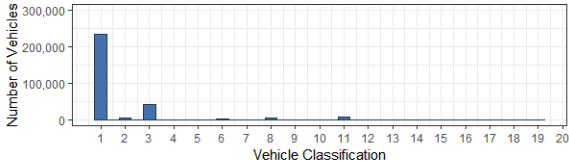
Bend, Northbound (US-97)



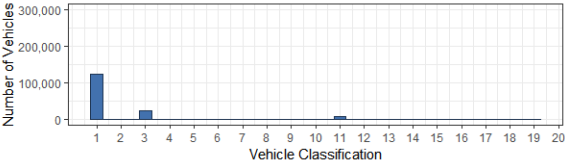
Bend, Northbound (US-97)



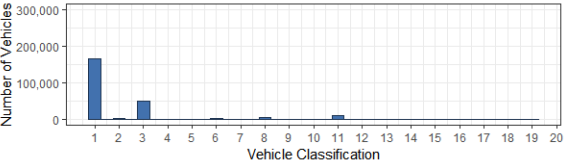
Bend, Northbound (US-97)



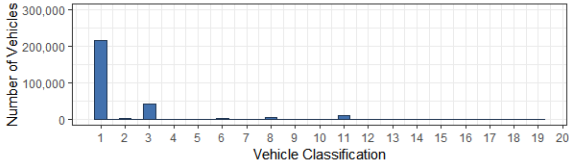
## ODOT Vehicle Classification



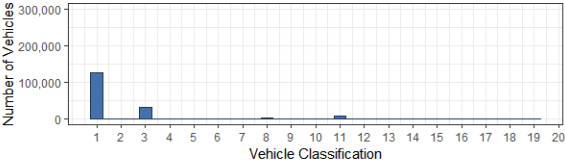
## ODOT Vehicle Classification



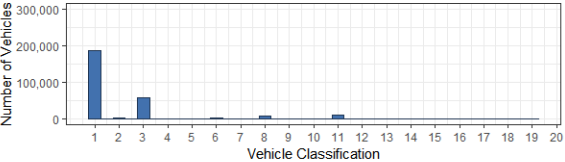
ODOT Vehicle Class



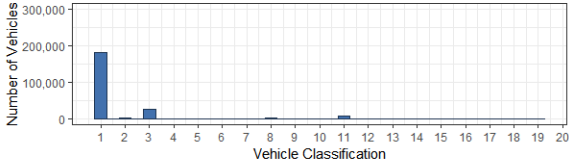
Bend, Northbound (US-97)



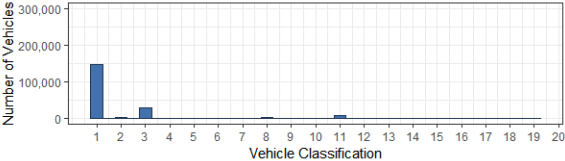
Bend, Northbound (US-97)



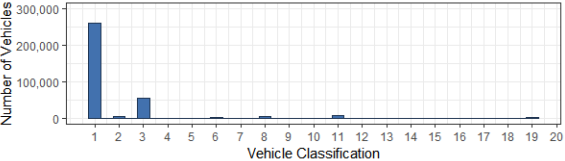
Bend, Northbound (US-97)



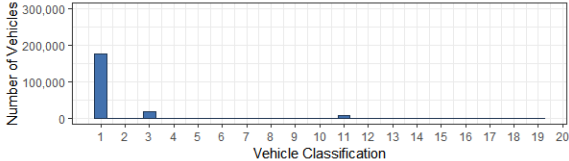
Bend, Northbound (US-97)



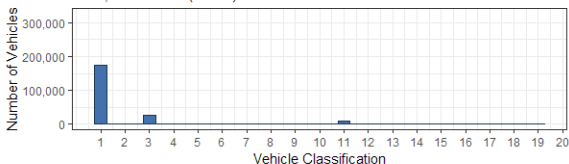
Bend, Northbound (US-97)



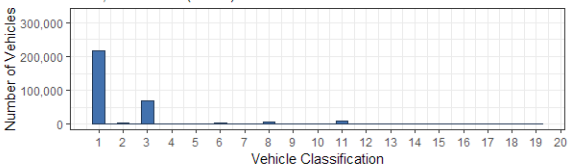
Bend, Northbound (US-97)



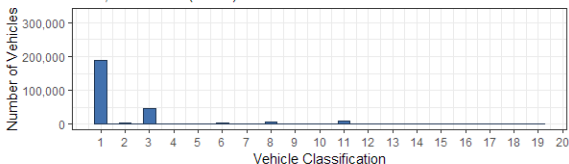
Bend, Northbound (US-97)



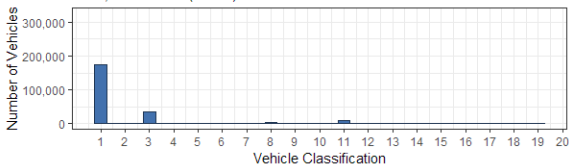
Bend, Northbound (US-97)



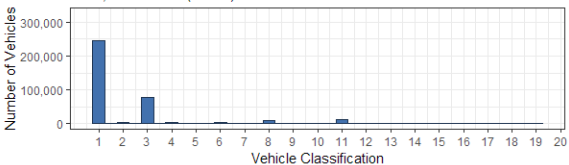
Bend, Northbound (US-97)



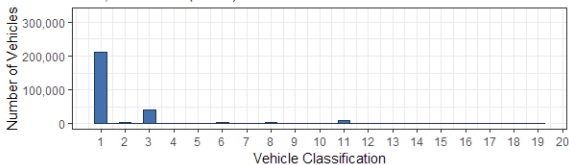
Bend, Northbound (US-97)



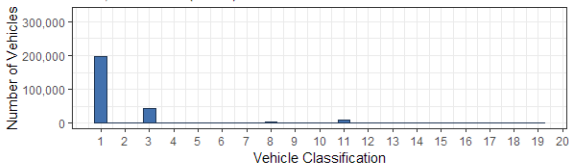
Bend, Northbound (US-97)



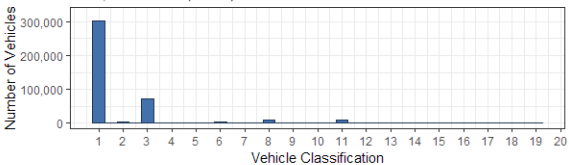
Bend, Northbound (US-97)



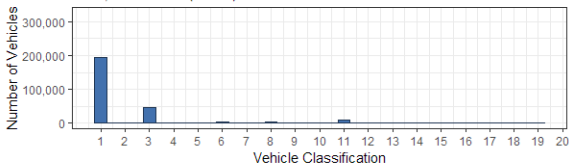
Bend, Northbound (US-97)



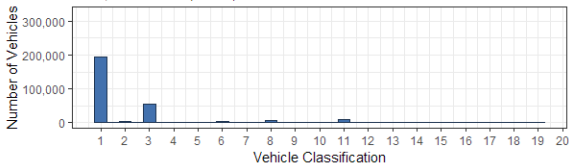
Bend, Northbound (US-97)



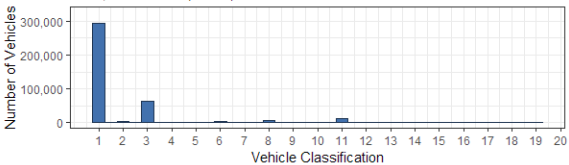
Bend, Northbound (US-97)



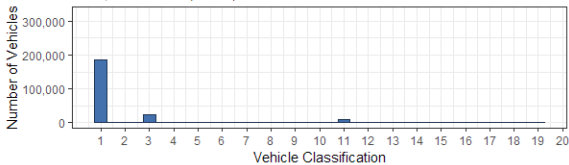
Bend, Northbound (US-97)



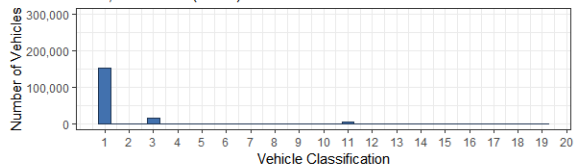
Bend, Northbound (US-97)



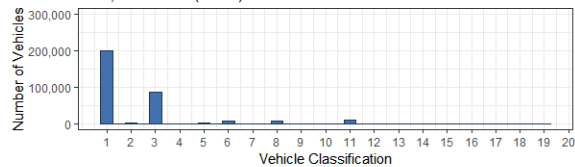
Bend, Northbound (US-97)



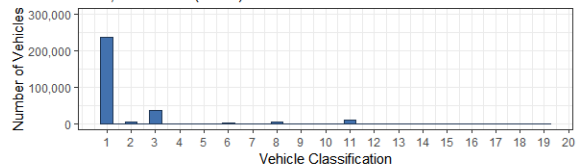
Bend, Northbound (US-97)



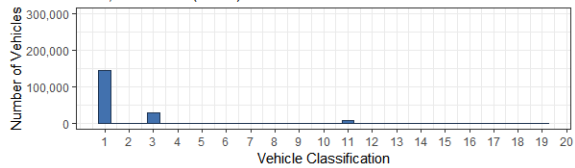
Bend, Northbound (US-97)



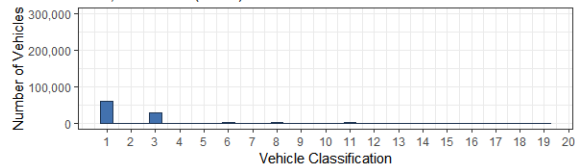
Bend, Northbound (US-97)



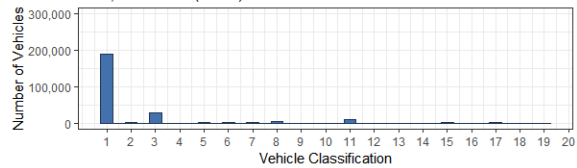
Bend, Northbound (US-97)



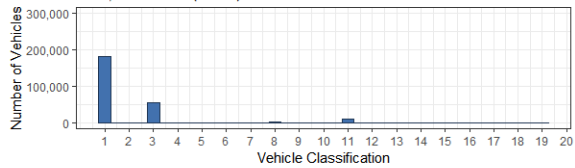
Bend, Northbound (US-97)



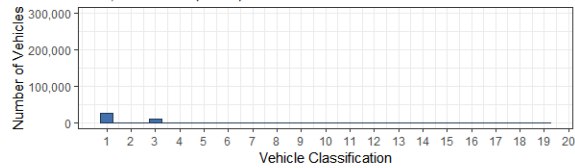
Bend, Northbound (US-9)



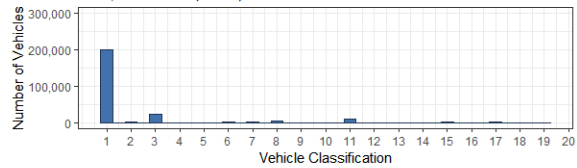
Bend, Northbound (US-97)



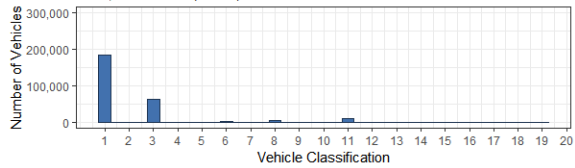
Bend, Northbound (US-97)



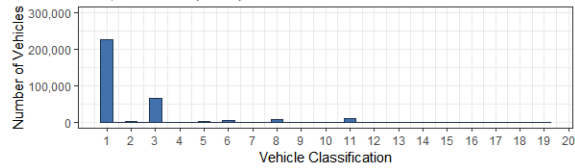
Bend, Northbound (US-9)



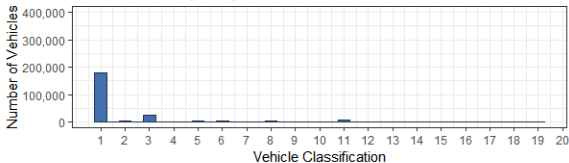
Bend, Northbound (US-97)



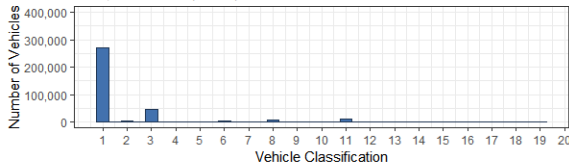
Bend, Northbound (US-97)



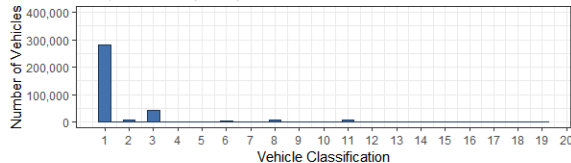
Bend, Northbound (US-97)



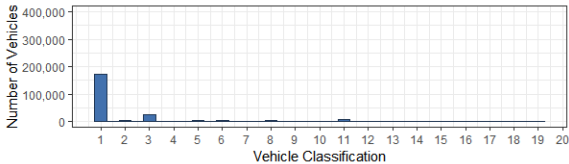
Bend, Northbound (US-97)



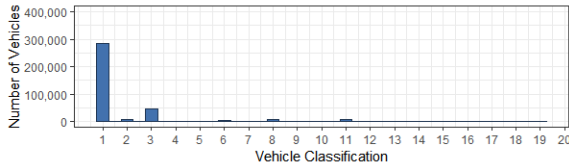
Bend, Northbound (US-97)



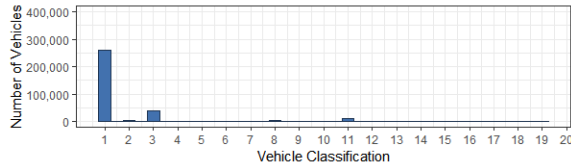
Bend, Northbound (US-97)



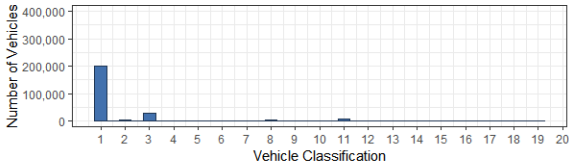
Bend, Northbound (US-97)



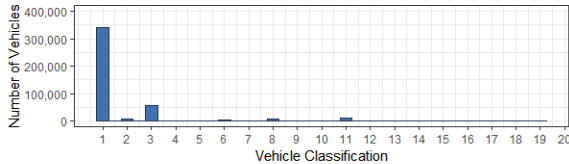
Bend, Northbound (US-97)



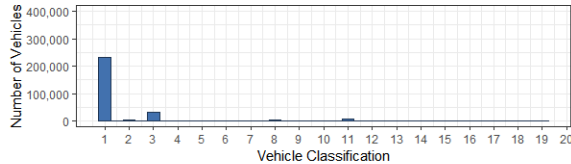
Bend, Northbound (US-97)



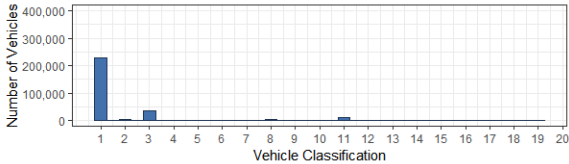
Bend, Northbound (US-97)



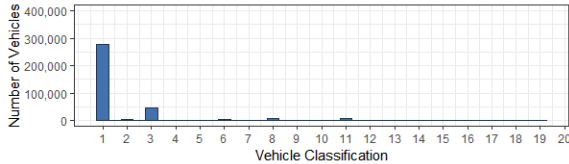
Bend, Northbound (US-97)



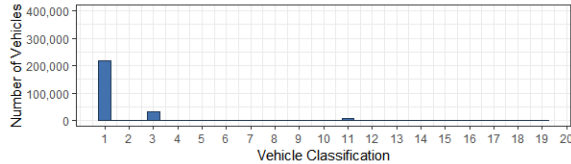
Bend, Northbound (US-97)



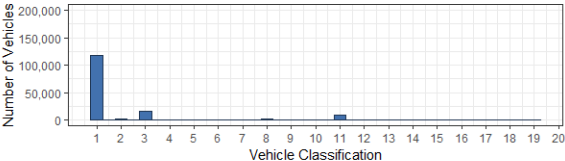
Bend, Northbound (US-97)



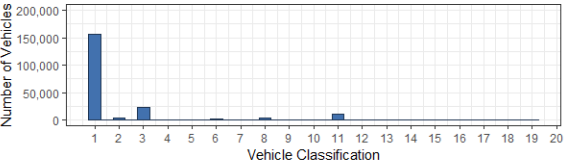
Bend, Northbound (US-97)



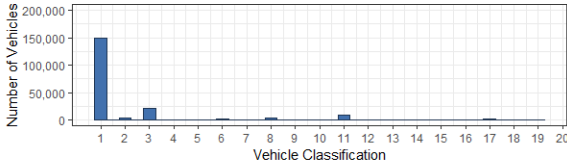
Juniper Butte, Northbound (US-97)



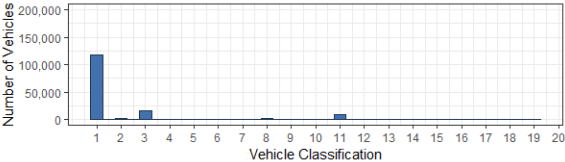
Juniper Butte, Northbound (US-97)



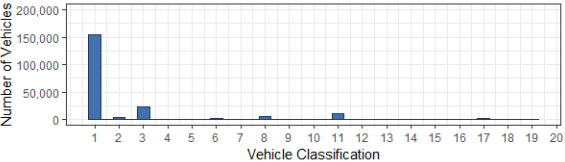
Juniper Butte, Northbound (US-97)



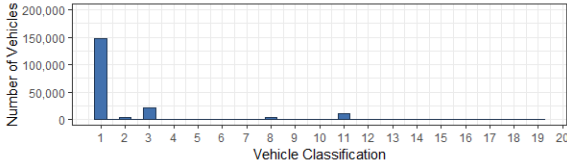
Juniper Butte, Northbound (US-97)



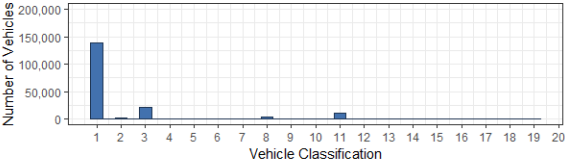
Juniper Butte, Northbound (US-97)



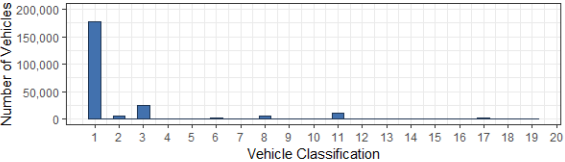
Juniper Butte, Northbound (US-97)



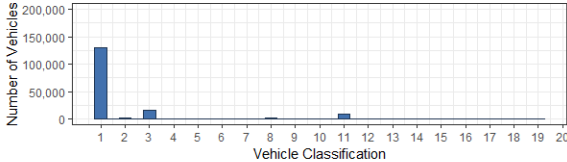
Juniper Butte, Northbound (US-97)



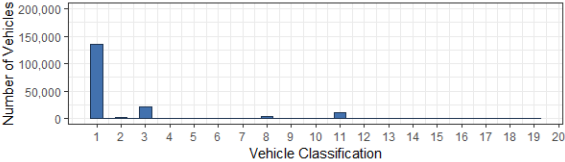
Juniper Butte, Northbound (US-97)



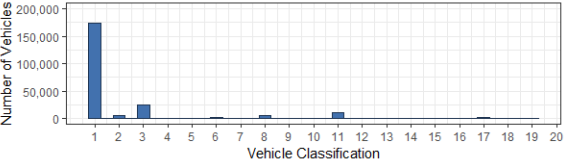
Juniper Butte, Northbound (US-97)



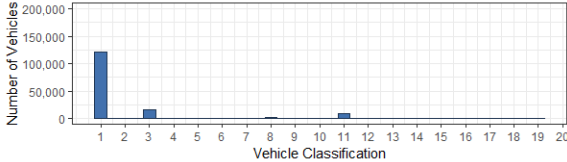
Juniper Butte, Northbound (US-97)



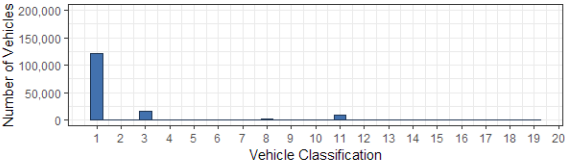
Juniper Butte, Northbound (US-97)



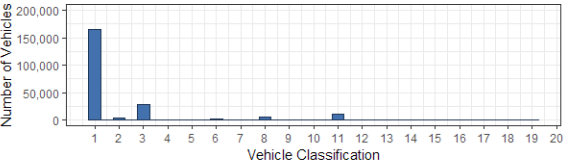
Juniper Butte, Northbound (US-97)



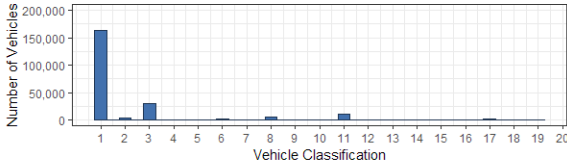
Juniper Butte, Northbound (US-97)



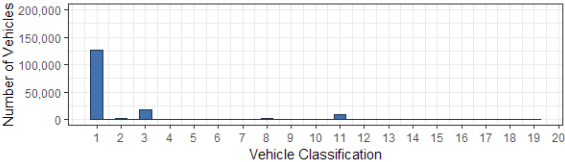
Juniper Butte, Northbound (US-97)



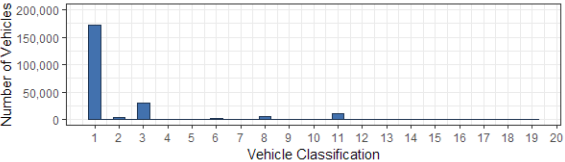
Juniper Butte, Northbound (US-97)



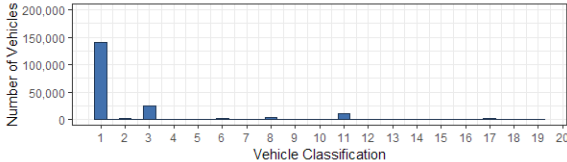
Juniper Butte, Northbound (US-97)



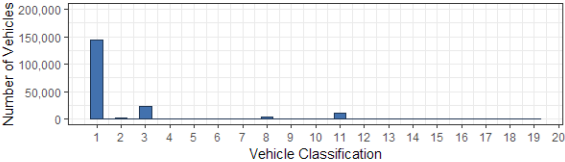
Juniper Butte, Northbound (US-97)



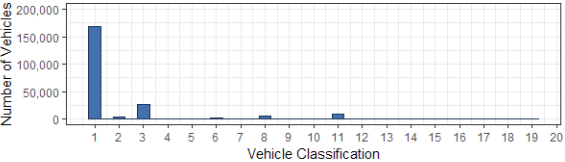
Juniper Butte, Northbound (US-97)



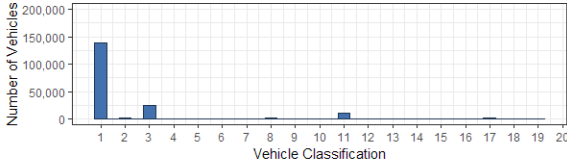
Juniper Butte, Northbound (US-97)



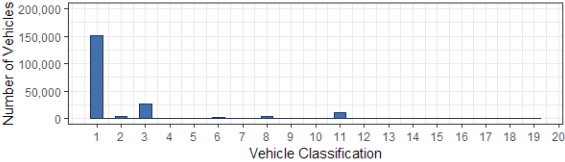
Juniper Butte, Northbound (US-97)



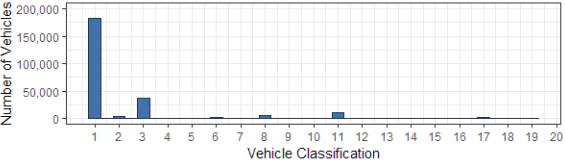
Juniper Butte, Northbound (US-97)



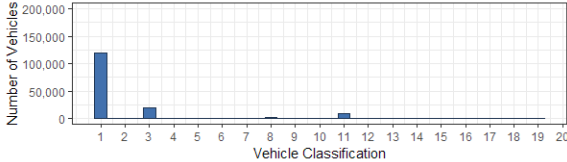
Juniper Butte, Northbound (US-97)



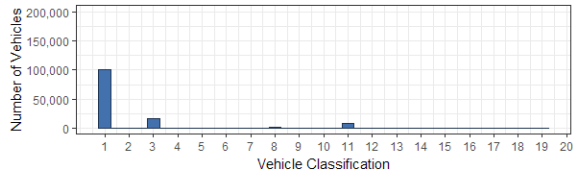
Juniper Butte, Northbound (US-97)



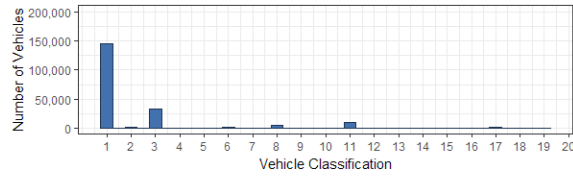
Juniper Butte, Northbound (US-97)



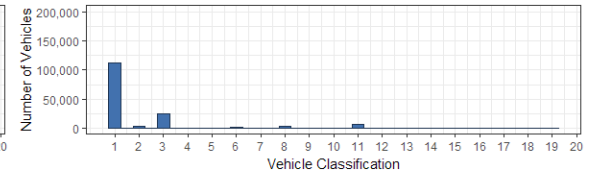
ODOT Vehicle Classification Distribution in January, 2017  
Juniper Butte, Northbound (US-97)



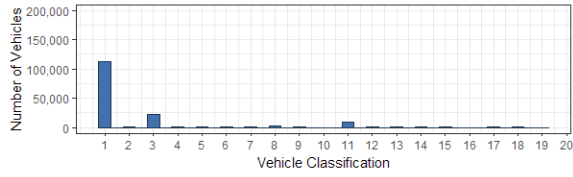
ODOT Vehicle Classification Distribution in April, 2017  
Juniper Butte, Northbound (US-97)



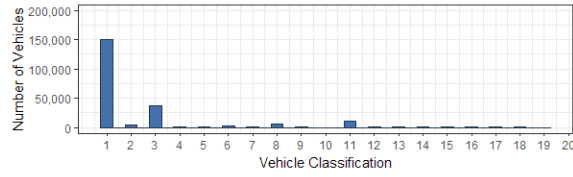
ODOT Vehicle Classification Distribution in July, 2017  
Juniper Butte, Northbound (US-97)



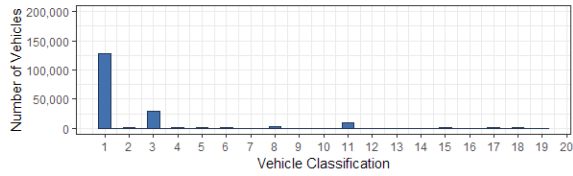
ODOT Vehicle Classification Distribution in February, 2017  
Juniper Butte, Northbound (US-97)



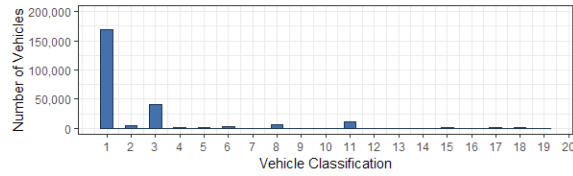
ODOT Vehicle Classification Distribution in May, 2017  
Juniper Butte, Northbound (US-97)



ODOT Vehicle Classification Distribution in March, 2017  
Juniper Butte, Northbound (US-97)

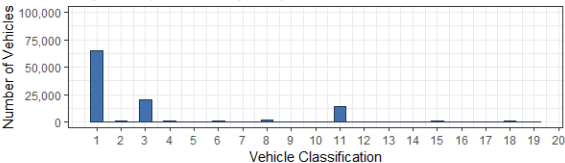


ODOT Vehicle Classification Distribution in June, 2017  
Juniper Butte, Northbound (US-97)

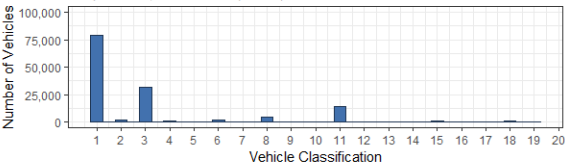




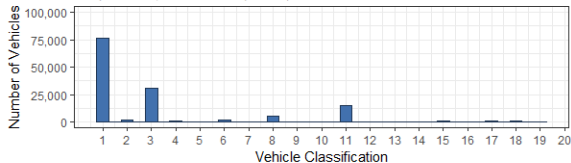
Juniper Butte, Southbound (US-97)



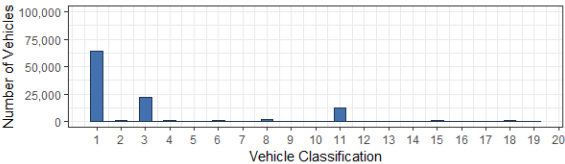
Juniper Butte, Southbound (US-97)



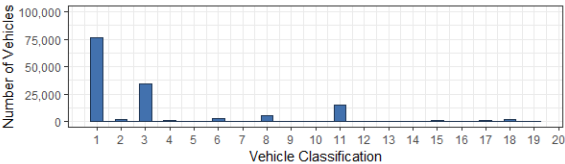
Juniper Butte, Southbound (US-97)



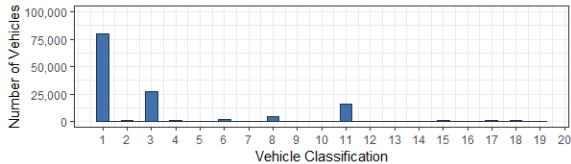
Juniper Butte, Southbound (US-97)



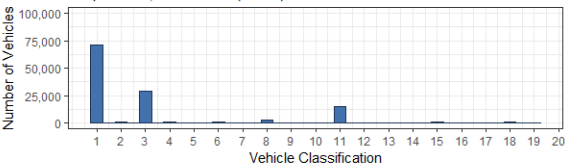
Juniper Butte, Southbound (US-97)



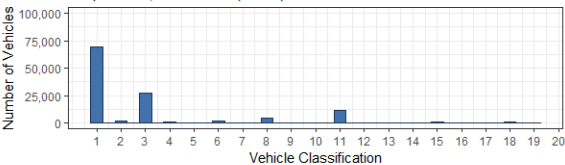
Juniper Butte, Southbound (US-97)



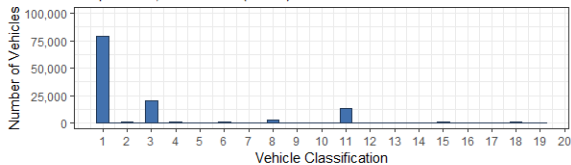
Juniper Butte, Southbound (US-97)



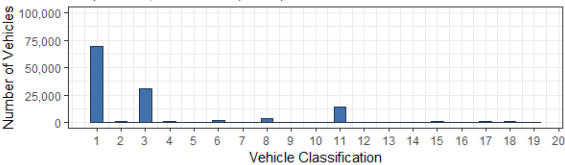
Juniper Butte, Southbound (US-97)



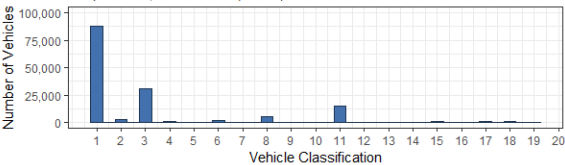
Juniper Butte, Southbound (US-97)



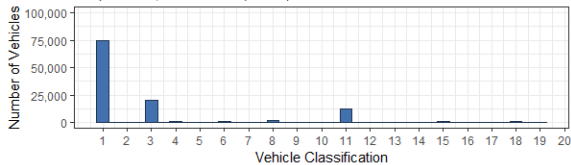
Juniper Butte, Southbound (US-97)



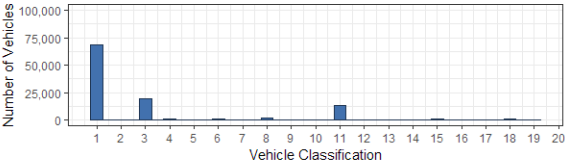
Juniper Butte, Southbound (US-97)



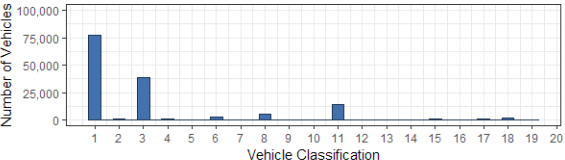
Juniper Butte, Southbound (US-97)



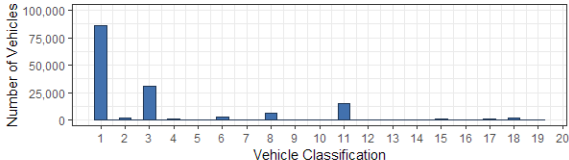
Juniper Butte, Southbound (US-97)



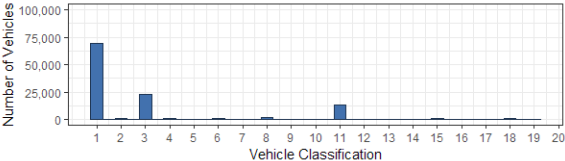
Juniper Butte, Southbound (US-97)



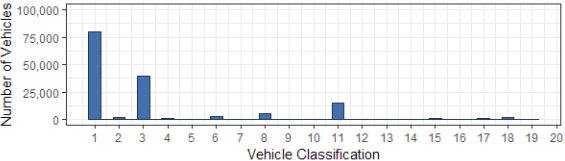
Juniper Butte, Southbound (US-97)



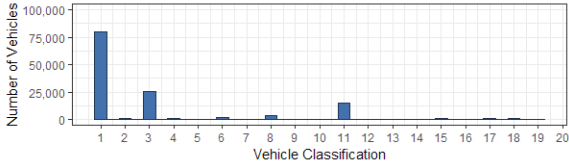
Juniper Butte, Southbound (US-97)



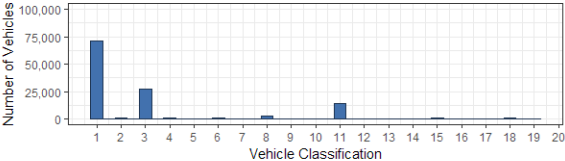
Juniper Butte, Southbound (US-97)



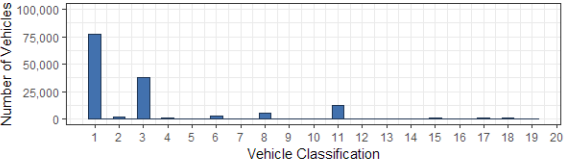
Juniper Butte, Southbound (US-97)



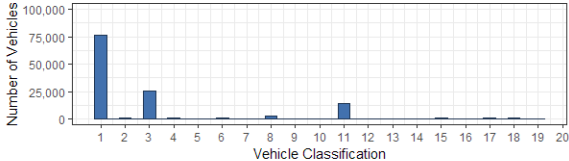
Juniper Butte, Southbound (US-97)



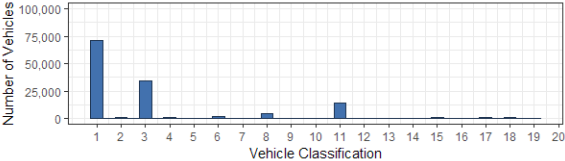
Juniper Butte, Southbound (US-97)



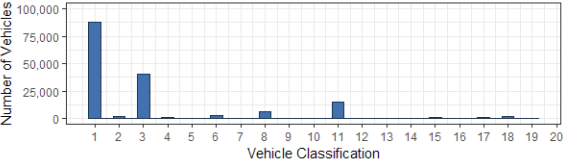
Juniper Butte, Southbound (US-97)



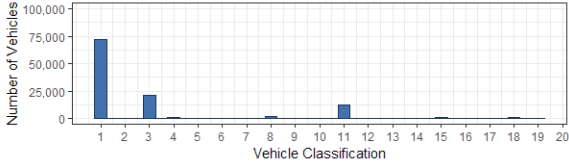
Juniper Butte, Southbound (US-97)



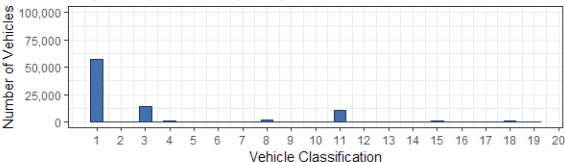
Juniper Butte, Southbound (US-97)



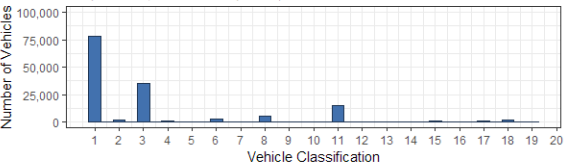
Juniper Butte, Southbound (US-97)



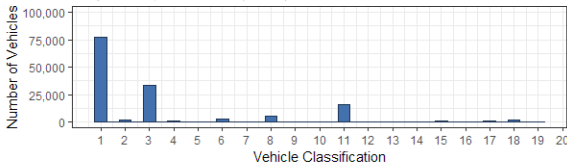
Juniper Butte, Southbound (US-97)



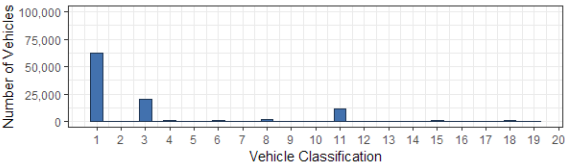
Juniper Butte, Southbound (US-97)



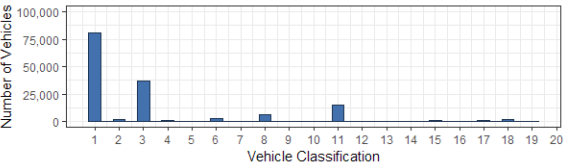
Juniper Butte, Southbound (US-97)



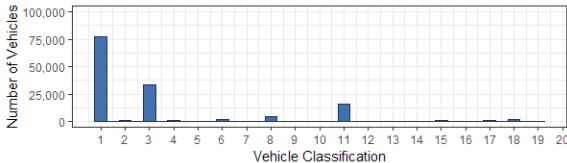
Juniper Butte, Southbound (US-97)



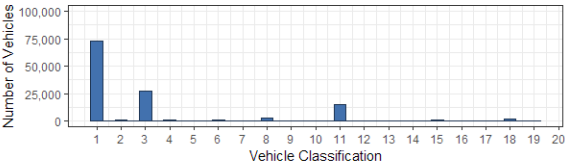
Juniper Butte, Southbound (US-97)



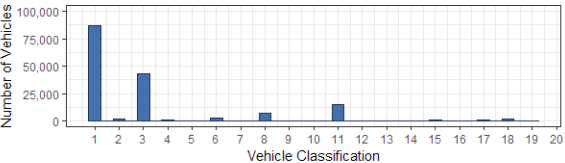
Juniper Butte, Southbound (US-97)



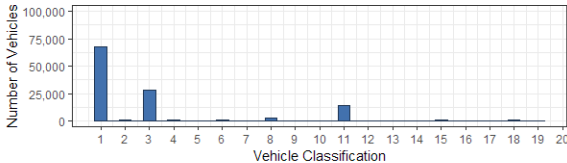
Juniper Butte, Southbound (US-97)



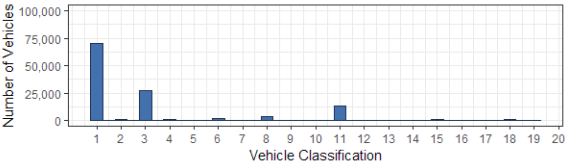
Juniper Butte, Southbound (US-97)



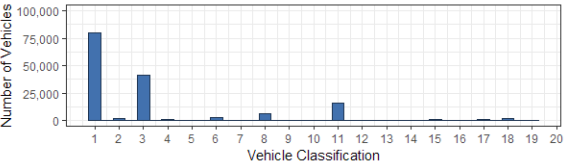
Juniper Butte, Southbound (US-97)



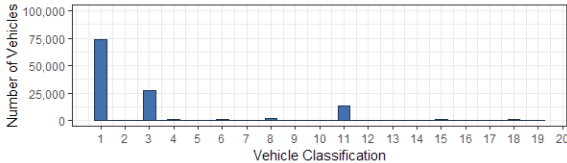
Juniper Butte, Southbound (US-97)



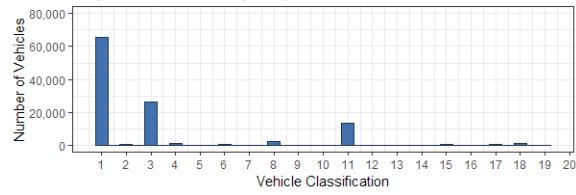
Juniper Butte, Southbound (US-97)



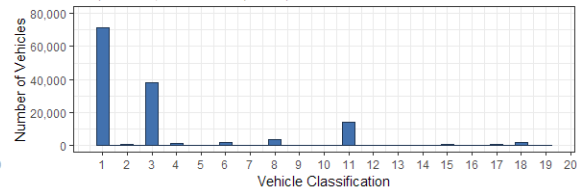
Juniper Butte, Southbound (US-97)



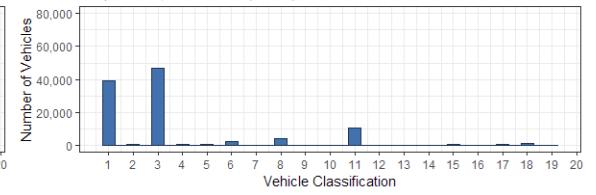
ODOT Vehicle Classification Distribution in January, 2018  
Juniper Butte, Southbound (US-97)



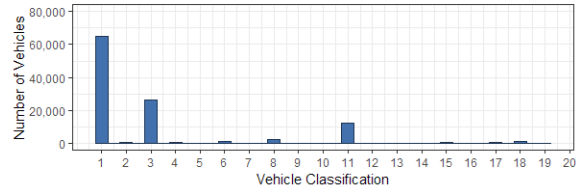
ODOT Vehicle Classification Distribution in March, 2018  
Juniper Butte, Southbound (US-97)



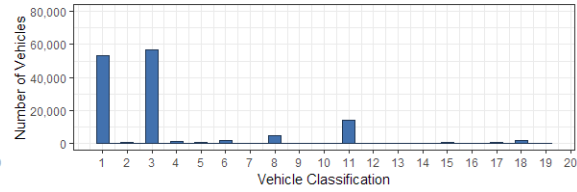
ODOT Vehicle Classification Distribution in May, 2018  
Juniper Butte, Southbound (US-97)



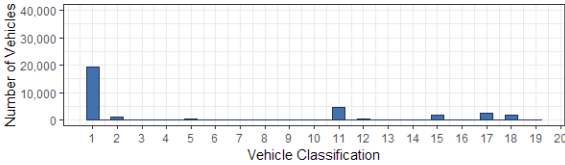
ODOT Vehicle Classification Distribution in February, 2018  
Juniper Butte, Southbound (US-97)



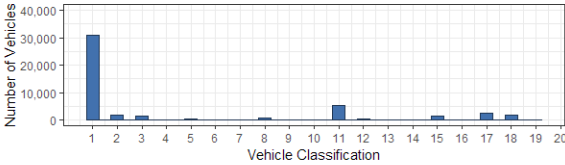
ODOT Vehicle Classification Distribution in April, 2018  
Juniper Butte, Southbound (US-97)



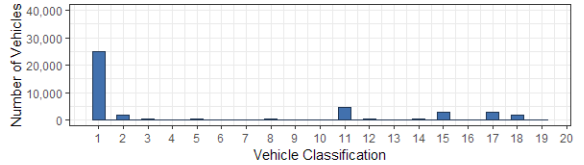
Cold Springs, Eastbound (US-730)



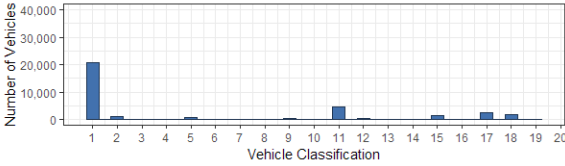
Cold Springs, Eastbound (US-730)



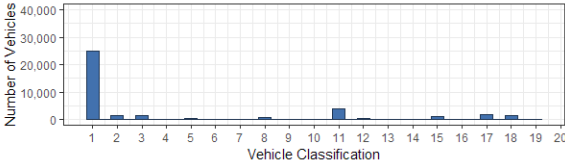
Cold Springs, Eastbound (US-730)



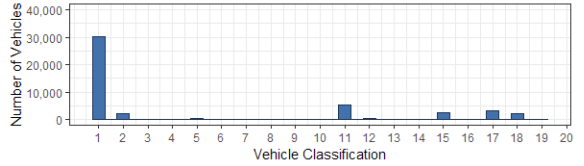
Cold Springs, Eastbound (US-730)



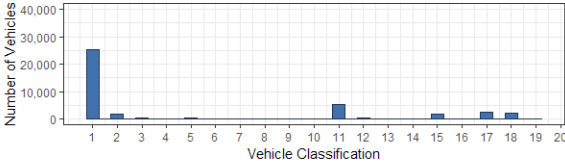
Cold Springs, Eastbound (US-730)



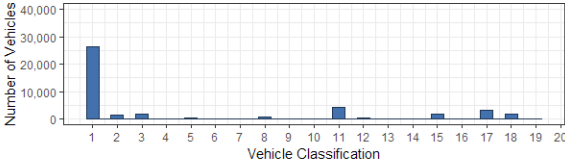
Cold Springs, Eastbound (US-730)



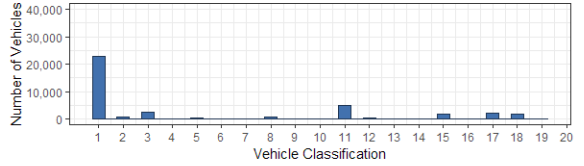
Cold Springs, Eastbound (US-730)



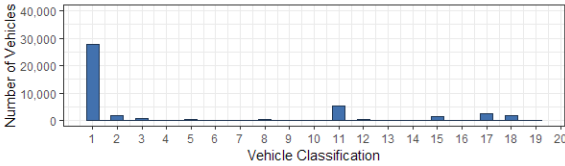
Cold Springs, Eastbound (US-730)



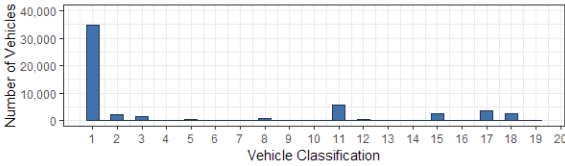
Cold Springs, Eastbound (US-730)



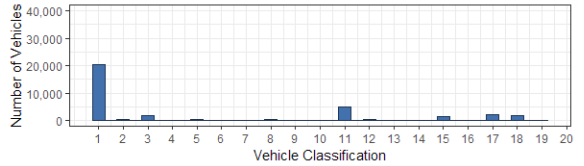
Cold Springs, Eastbound (US-730)



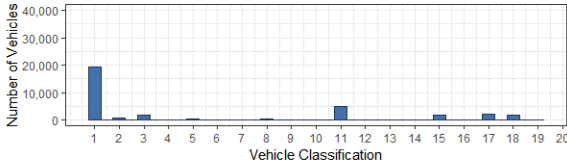
Cold Springs, Eastbound (US-730)



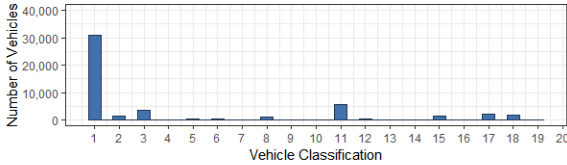
Cold Springs, Eastbound (US-730)



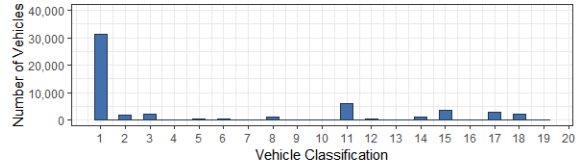
Cold Springs, Eastbound (US-730)



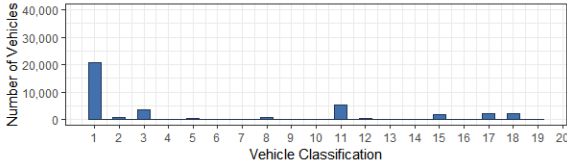
Cold Springs, Eastbound (US-730)



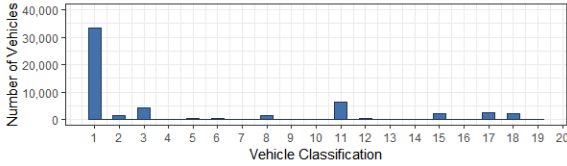
Cold Springs, Eastbound (US-730)



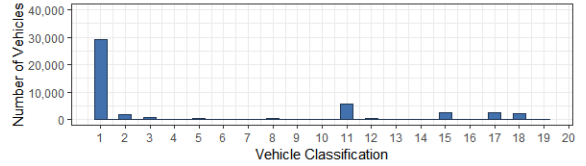
Cold Springs, Eastbound (US-730)



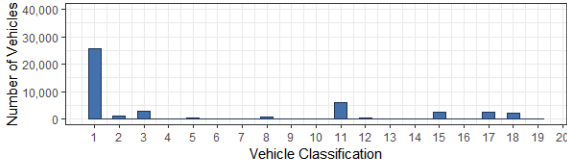
Cold Springs, Eastbound (US-730)



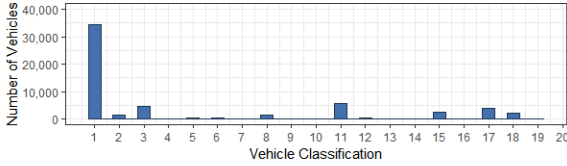
Cold Springs, Eastbound (US-730)



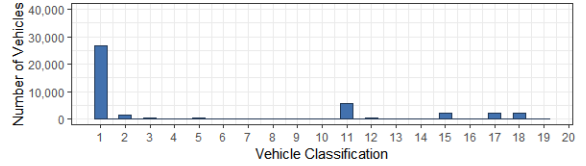
Cold Springs, Eastbound (US-730)



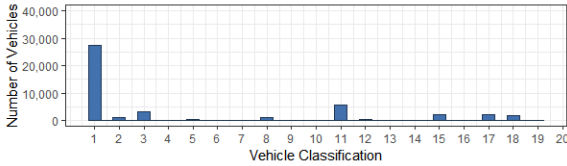
Cold Springs, Eastbound (US-730)



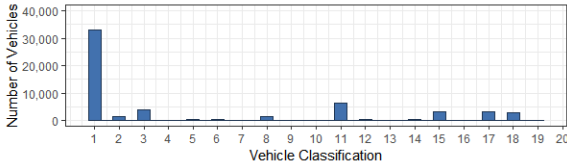
Cold Springs, Eastbound (US-730)



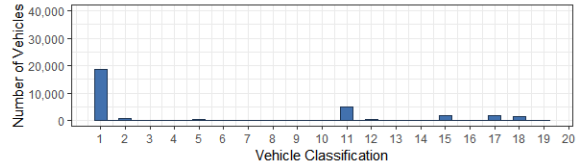
Cold Springs, Eastbound (US-730)



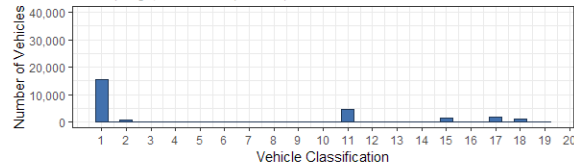
Cold Springs, Eastbound (US-730)



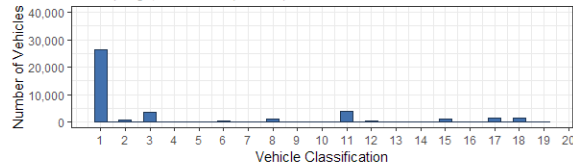
Cold Springs, Eastbound (US-730)



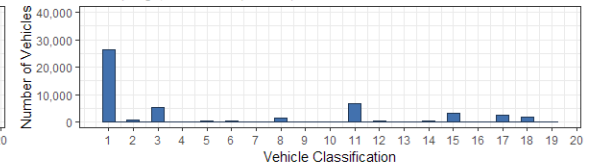
ODOT Vehicle Classification Distribution in January, 2017  
Cold Springs, Eastbound (US-730)



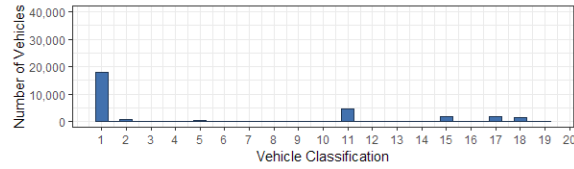
ODOT Vehicle Classification Distribution in June, 2017  
Cold Springs, Eastbound (US-730)



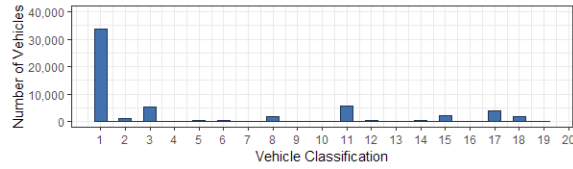
ODOT Vehicle Classification Distribution in October, 2017  
Cold Springs, Eastbound (US-730)



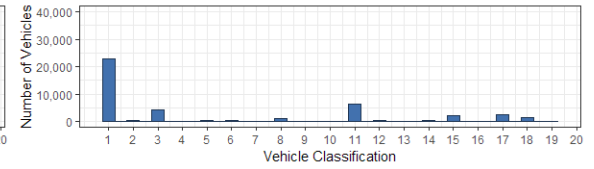
ODOT Vehicle Classification Distribution in February, 2017  
Cold Springs, Eastbound (US-730)



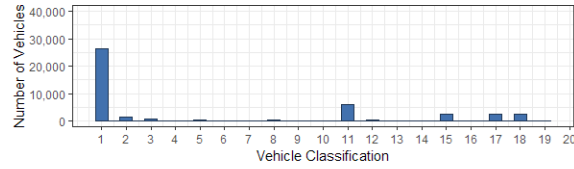
ODOT Vehicle Classification Distribution in July, 2017  
Cold Springs, Eastbound (US-730)



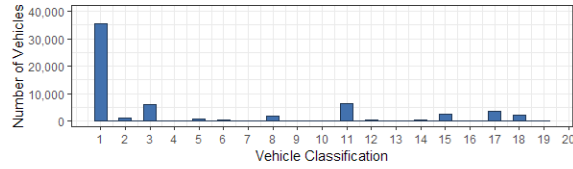
ODOT Vehicle Classification Distribution in November, 2017  
Cold Springs, Eastbound (US-730)



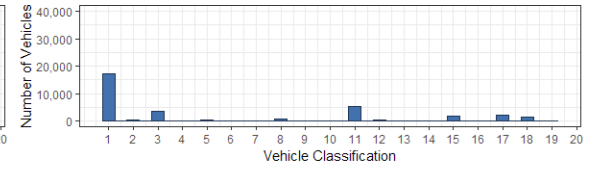
ODOT Vehicle Classification Distribution in March, 2017  
Cold Springs, Eastbound (US-730)



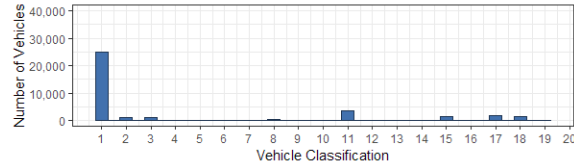
ODOT Vehicle Classification Distribution in August, 2017  
Cold Springs, Eastbound (US-730)



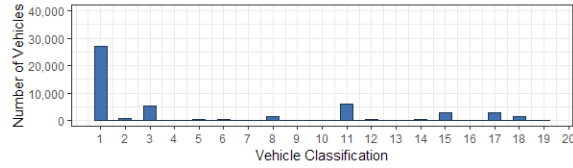
ODOT Vehicle Classification Distribution in December, 2017  
Cold Springs, Eastbound (US-730)



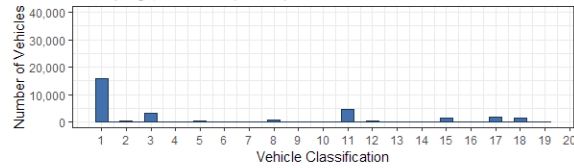
ODOT Vehicle Classification Distribution in April, 2017  
Cold Springs, Eastbound (US-730)



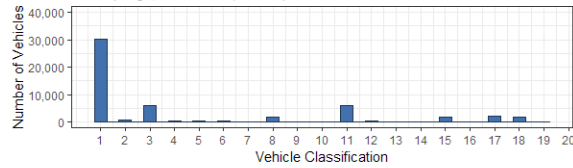
ODOT Vehicle Classification Distribution in September, 2017  
Cold Springs, Eastbound (US-730)



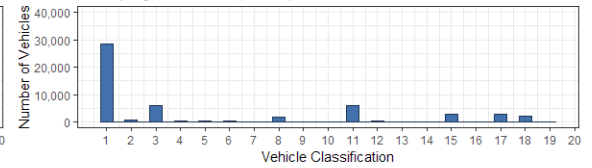
ODOT Vehicle Classification Distribution in January, 2018  
Cold Springs, Eastbound (US-730)



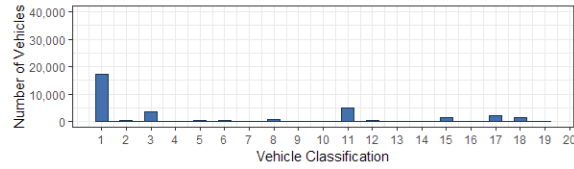
ODOT Vehicle Classification Distribution in May, 2018  
Cold Springs, Eastbound (US-730)



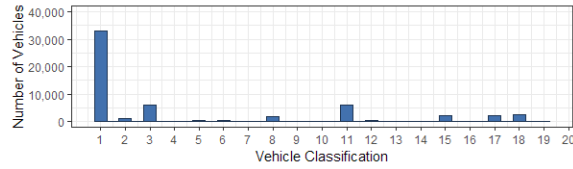
ODOT Vehicle Classification Distribution in September, 2018  
Cold Springs, Eastbound (US-730)



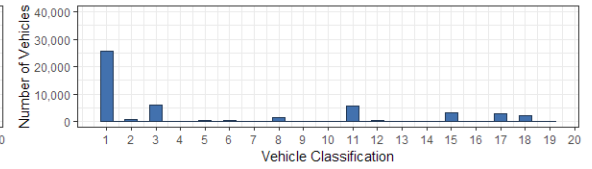
ODOT Vehicle Classification Distribution in February, 2018  
Cold Springs, Eastbound (US-730)



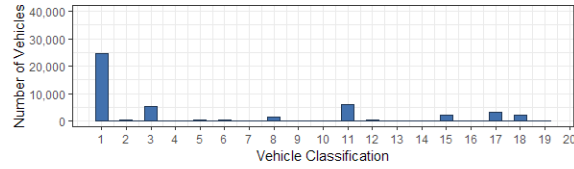
ODOT Vehicle Classification Distribution in June, 2018  
Cold Springs, Eastbound (US-730)



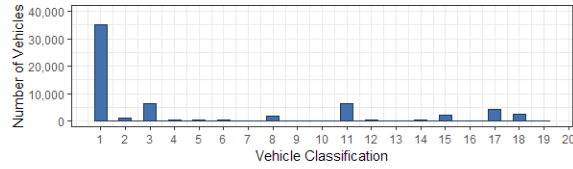
ODOT Vehicle Classification Distribution in October, 2018  
Cold Springs, Eastbound (US-730)



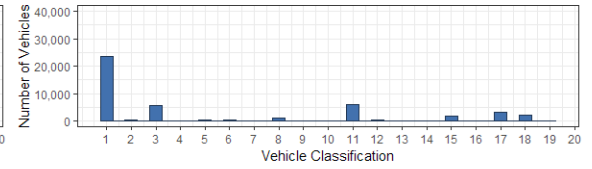
ODOT Vehicle Classification Distribution in March, 2018  
Cold Springs, Eastbound (US-730)



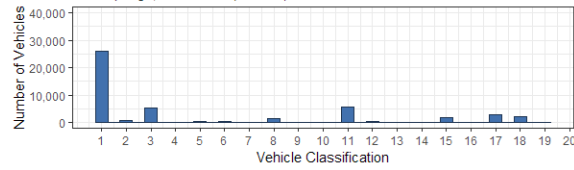
ODOT Vehicle Classification Distribution in July, 2018  
Cold Springs, Eastbound (US-730)



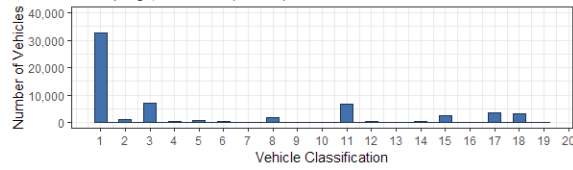
ODOT Vehicle Classification Distribution in November, 2018  
Cold Springs, Eastbound (US-730)



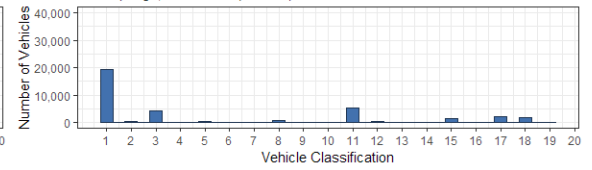
ODOT Vehicle Classification Distribution in April, 2018  
Cold Springs, Eastbound (US-730)



ODOT Vehicle Classification Distribution in August, 2018  
Cold Springs, Eastbound (US-730)

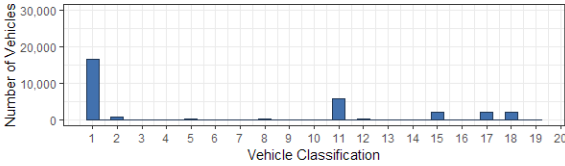


ODOT Vehicle Classification Distribution in December, 2018  
Cold Springs, Eastbound (US-730)

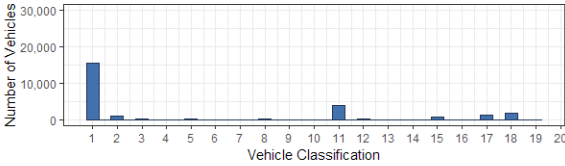




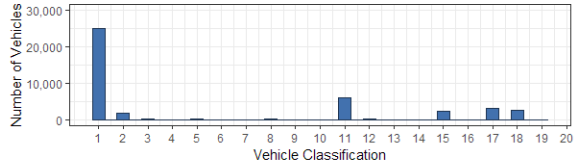
Cold Springs, Westbound (US-730)



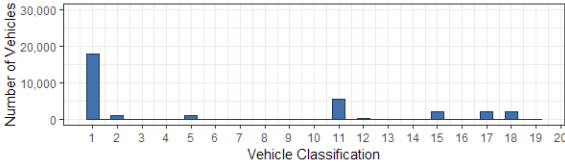
Cold Springs, Westbound (US-730)



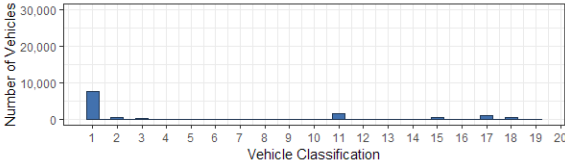
Cold Springs, Westbound (US-730)



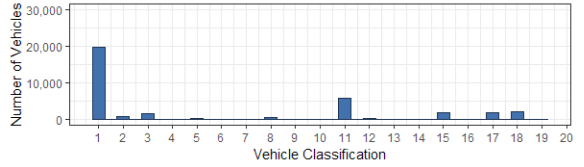
Cold Springs, Westbound (US-730)



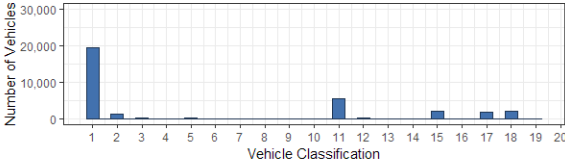
Cold Springs, Westbound (US-730)



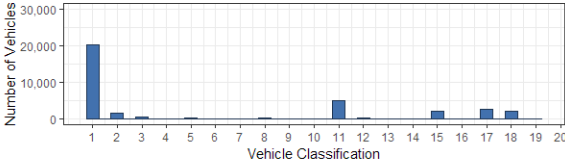
Cold Springs, Westbound (US-730)



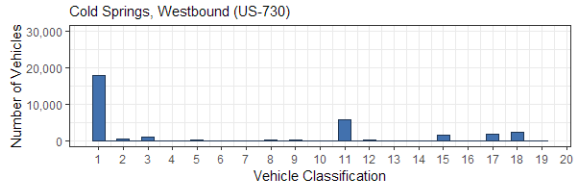
Cold Springs, Westbound (US-730)



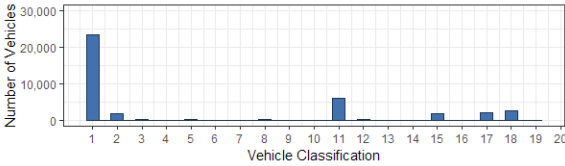
Cold Springs, Westbound (US-730)



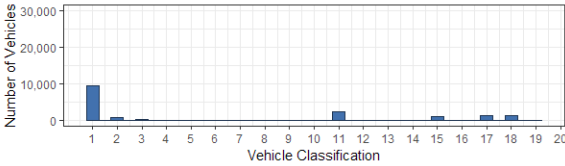
Cold Springs, Westbound (US-730)



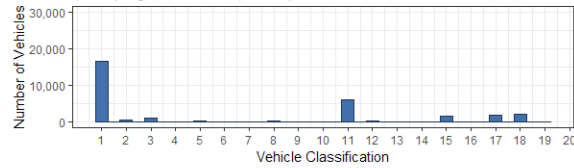
Cold Springs, Westbound (US-730)



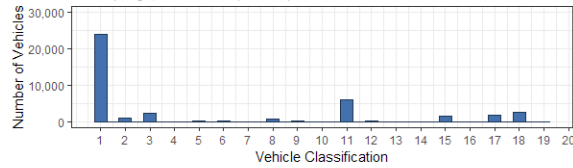
Cold Springs, Westbound (US-730)



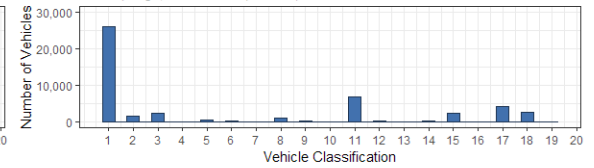
ODOT Vehicle Classification Distribution in January, 2016  
Cold Springs, Westbound (US-730)



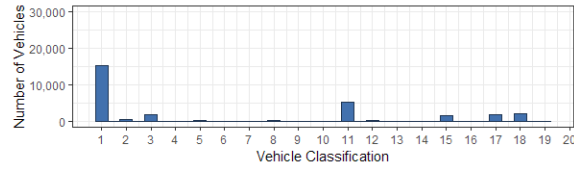
ODOT Vehicle Classification Distribution in May, 2016  
Cold Springs, Westbound (US-730)



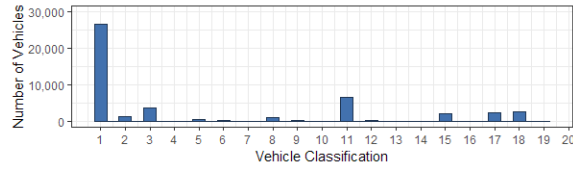
ODOT Vehicle Classification Distribution in September, 2016  
Cold Springs, Westbound (US-730)



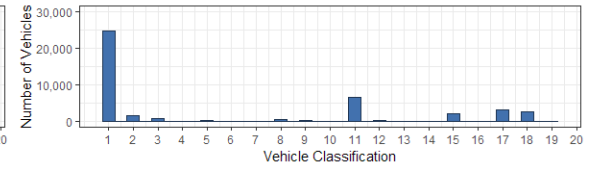
ODOT Vehicle Classification Distribution in February, 2016  
Cold Springs, Westbound (US-730)



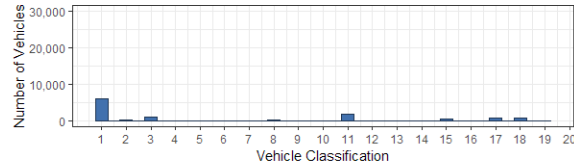
ODOT Vehicle Classification Distribution in June, 2016  
Cold Springs, Westbound (US-730)



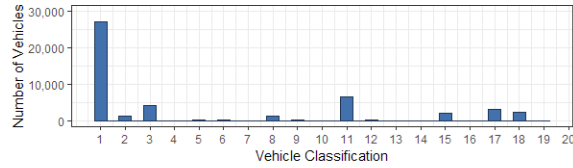
ODOT Vehicle Classification Distribution in October, 2016  
Cold Springs, Westbound (US-730)



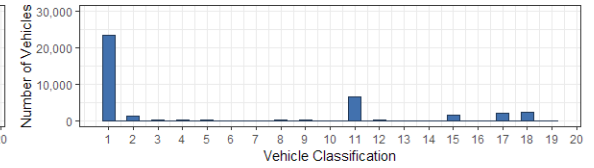
ODOT Vehicle Classification Distribution in March, 2016  
Cold Springs, Westbound (US-730)



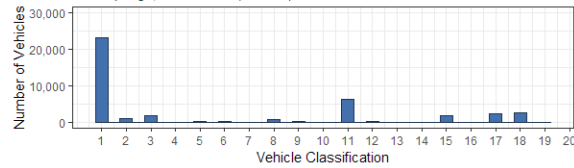
ODOT Vehicle Classification Distribution in July, 2016  
Cold Springs, Westbound (US-730)



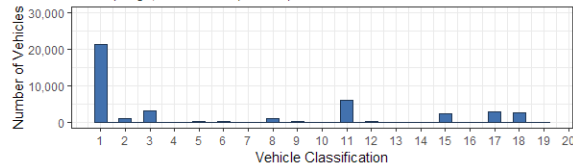
ODOT Vehicle Classification Distribution in November, 2016  
Cold Springs, Westbound (US-730)



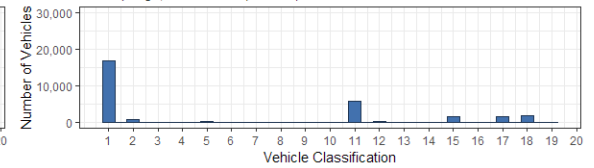
ODOT Vehicle Classification Distribution in April, 2016  
Cold Springs, Westbound (US-730)



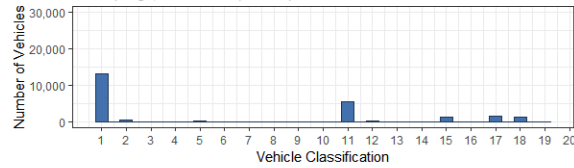
ODOT Vehicle Classification Distribution in August, 2016  
Cold Springs, Westbound (US-730)



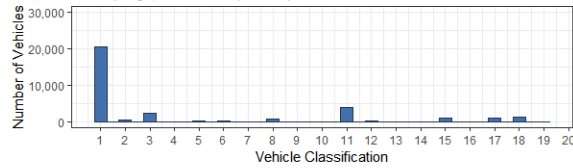
ODOT Vehicle Classification Distribution in December, 2016  
Cold Springs, Westbound (US-730)



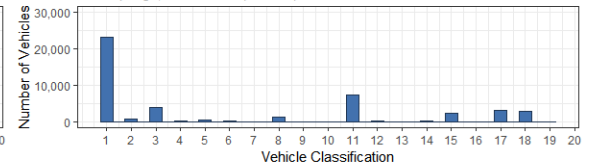
ODOT Vehicle Classification Distribution in January, 2017  
Cold Springs, Westbound (US-730)



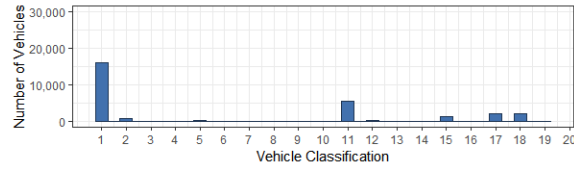
ODOT Vehicle Classification Distribution in June, 2017  
Cold Springs, Westbound (US-730)



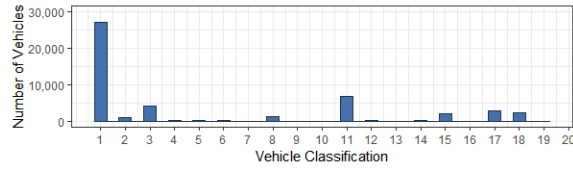
ODOT Vehicle Classification Distribution in October, 2017  
Cold Springs, Westbound (US-730)



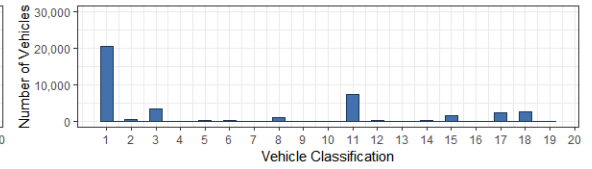
ODOT Vehicle Classification Distribution in February, 2017  
Cold Springs, Westbound (US-730)



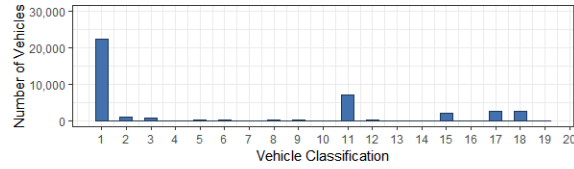
ODOT Vehicle Classification Distribution in July, 2017  
Cold Springs, Westbound (US-730)



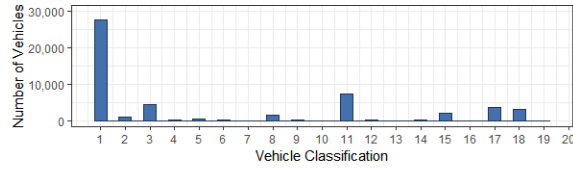
ODOT Vehicle Classification Distribution in November, 2017  
Cold Springs, Westbound (US-730)



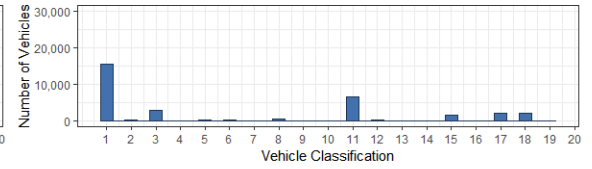
ODOT Vehicle Classification Distribution in March, 2017  
Cold Springs, Westbound (US-730)



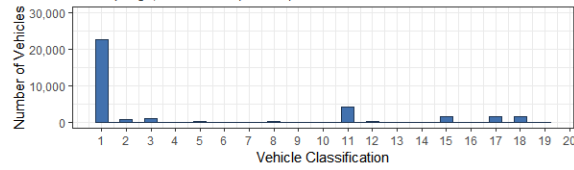
ODOT Vehicle Classification Distribution in August, 2017  
Cold Springs, Westbound (US-730)



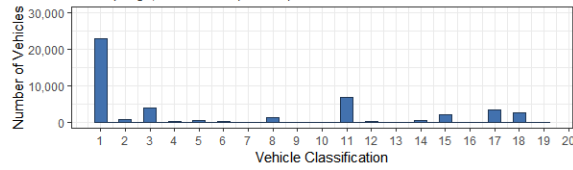
ODOT Vehicle Classification Distribution in December, 2017  
Cold Springs, Westbound (US-730)



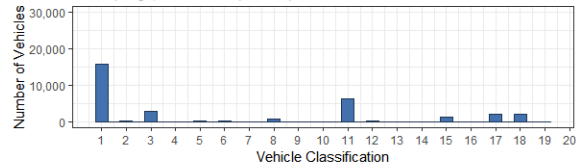
ODOT Vehicle Classification Distribution in April, 2017  
Cold Springs, Westbound (US-730)



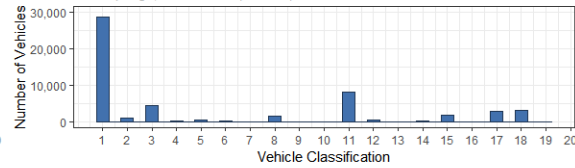
ODOT Vehicle Classification Distribution in September, 2017  
Cold Springs, Westbound (US-730)



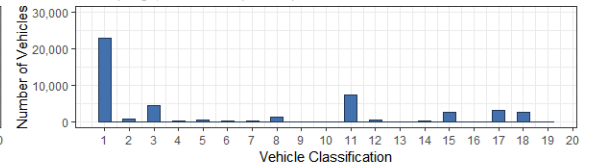
ODOT Vehicle Classification Distribution in February, 2018  
Cold Springs, Westbound (US-730)



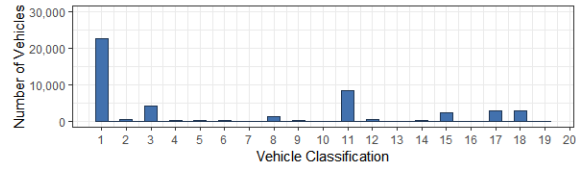
ODOT Vehicle Classification Distribution in June, 2018  
Cold Springs, Westbound (US-730)



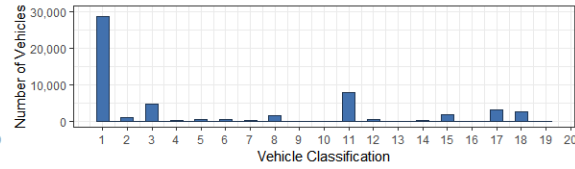
ODOT Vehicle Classification Distribution in October, 2018  
Cold Springs, Westbound (US-730)



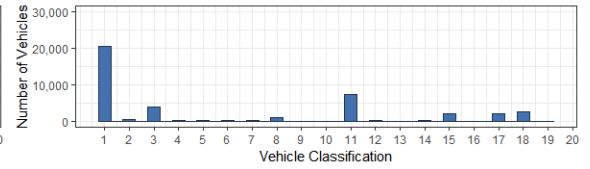
ODOT Vehicle Classification Distribution in March, 2018  
Cold Springs, Westbound (US-730)



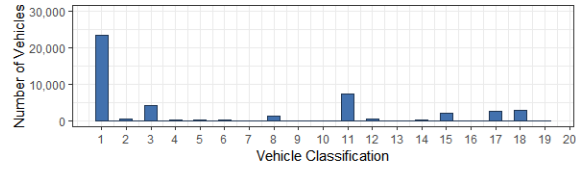
ODOT Vehicle Classification Distribution in July, 2018  
Cold Springs, Westbound (US-730)



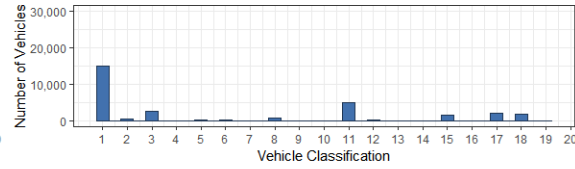
ODOT Vehicle Classification Distribution in November, 2018  
Cold Springs, Westbound (US-730)



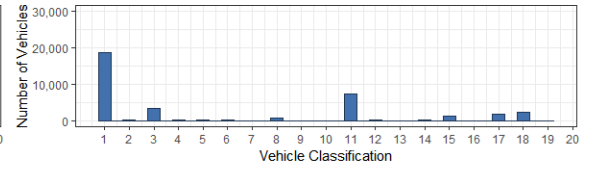
ODOT Vehicle Classification Distribution in April, 2018  
Cold Springs, Westbound (US-730)



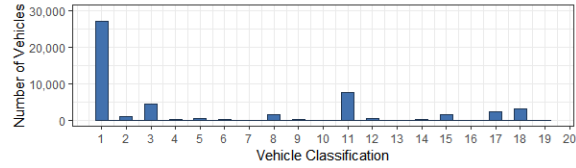
ODOT Vehicle Classification Distribution in August, 2018  
Cold Springs, Westbound (US-730)



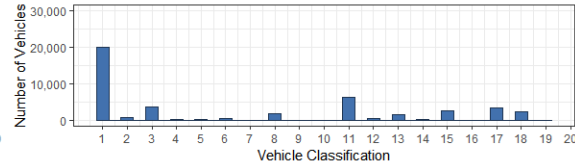
ODOT Vehicle Classification Distribution in December, 2018  
Cold Springs, Westbound (US-730)



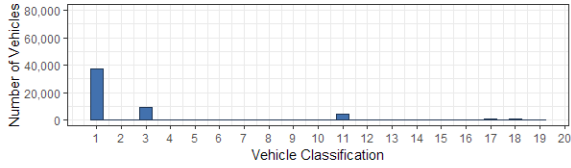
ODOT Vehicle Classification Distribution in May, 2018  
Cold Springs, Westbound (US-730)



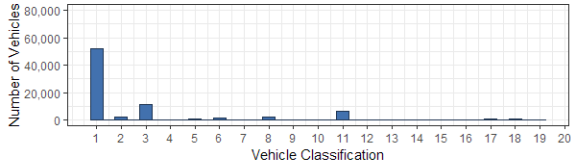
ODOT Vehicle Classification Distribution in September, 2018  
Cold Springs, Westbound (US-730)



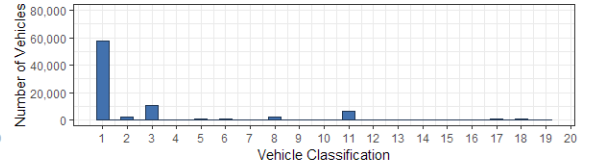
Lowell, Westbound (OR-58)



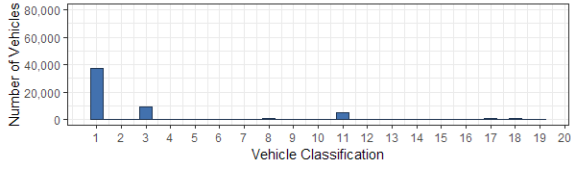
Lowell, Westbound (OR-58)



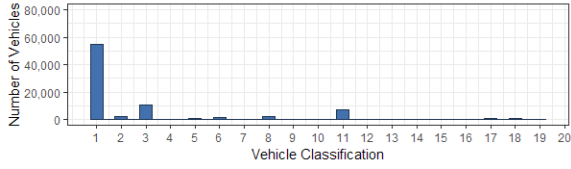
Lowell, Westbound (OR-58)



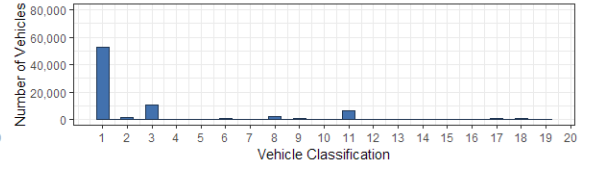
Lowell, Westbound (OR-58)



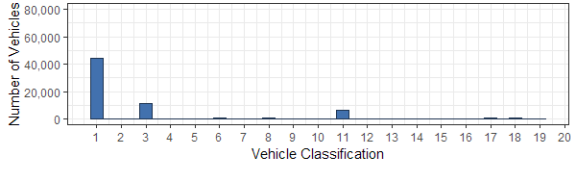
Lowell, Westbound (OR-58)



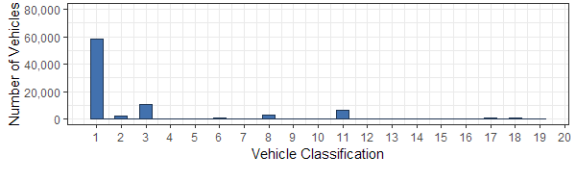
Lowell, Westbound (OR-58)



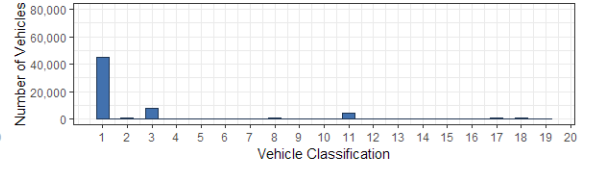
Lowell, Westbound (OR-58)



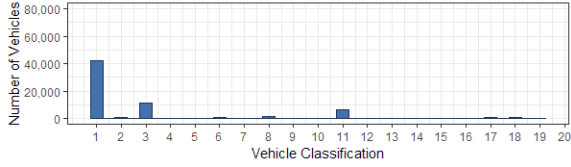
Lowell, Westbound (OR-58)



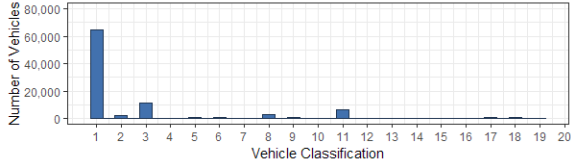
Lowell, Westbound (OR-58)



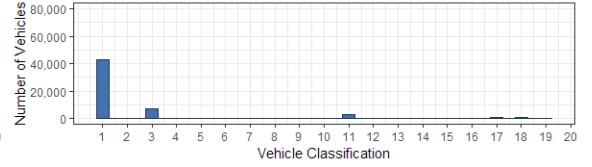
Lowell, Westbound (OR-58)



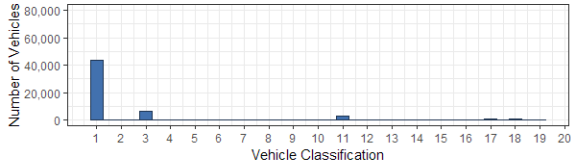
Lowell, Westbound (OR-58)



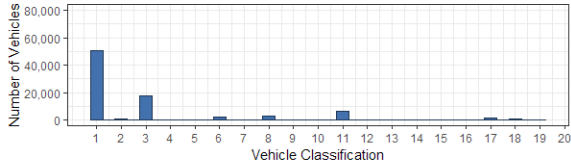
Lowell, Westbound (OR-58)



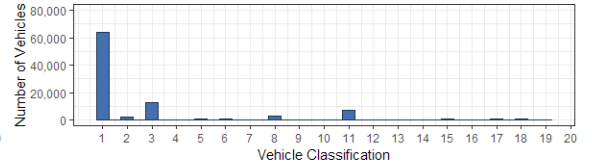
Lowell, Westbound (OR-58)



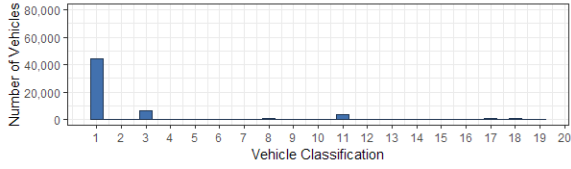
Lowell, Westbound (OR-58)



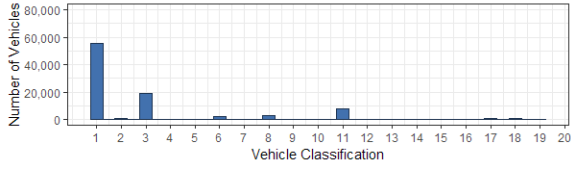
Lowell, Westbound (OR-58)



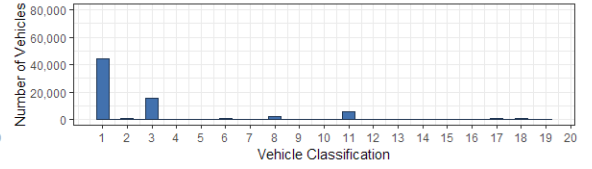
Lowell, Westbound (OR-58)



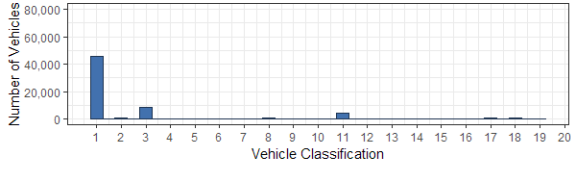
Lowell, Westbound (OR-58)



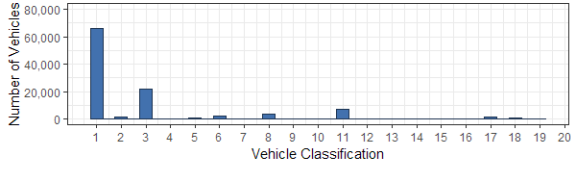
Lowell, Westbound (OR-58)



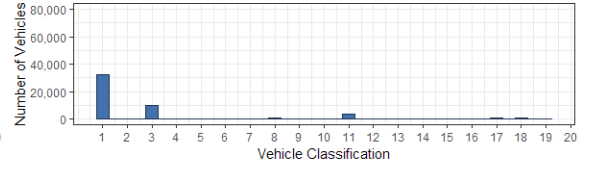
Lowell, Westbound (OR-58)



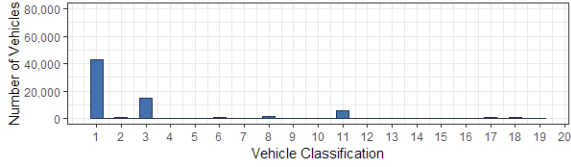
Lowell, Westbound (OR-58)



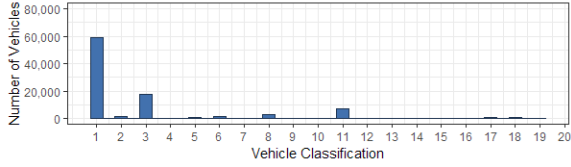
Lowell, Westbound (OR-58)



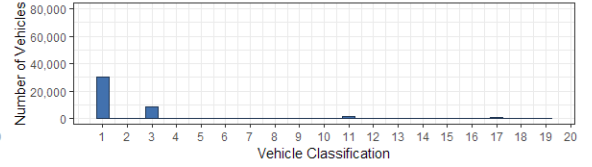
Lowell, Westbound (OR-58)



Lowell, Westbound (OR-58)

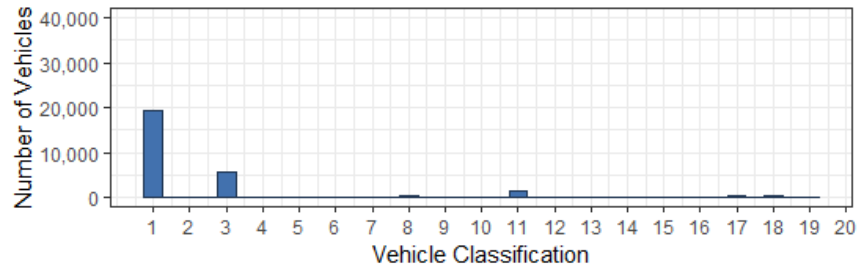


Lowell, Westbound (OR-58)



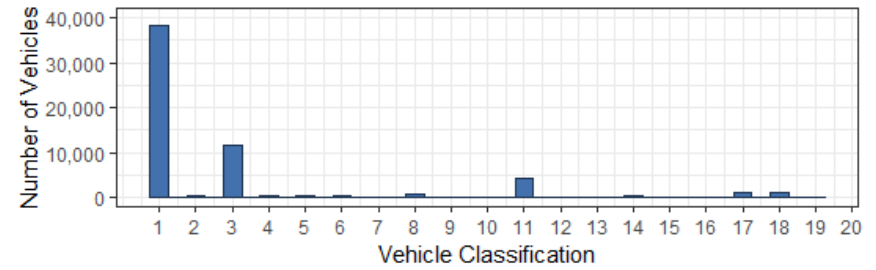
**ODOT Vehicle Classification Distribution in January, 2017**

Lowell, Westbound (OR-58)



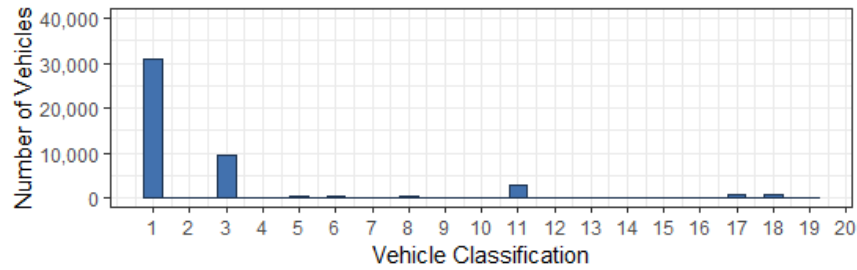
**ODOT Vehicle Classification Distribution in March, 2017**

Lowell, Westbound (OR-58)



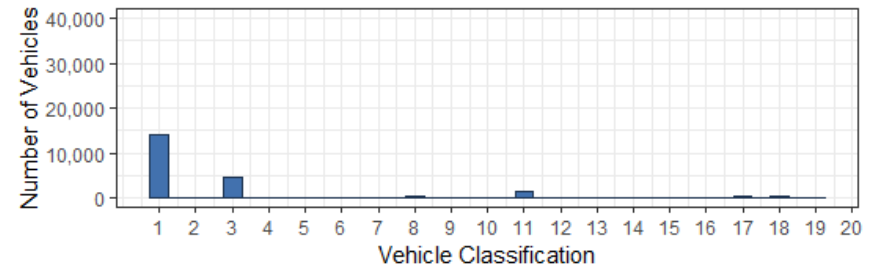
**ODOT Vehicle Classification Distribution in February, 2017**

Lowell, Westbound (OR-58)

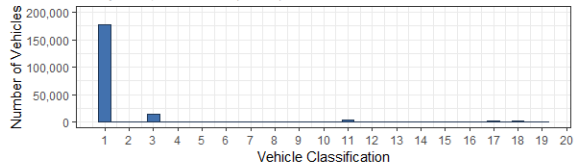


**ODOT Vehicle Classification Distribution in April, 2017**

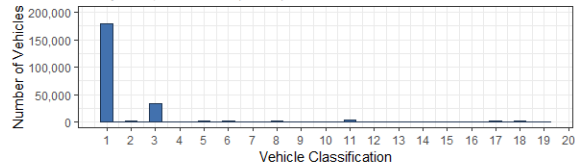
Lowell, Westbound (OR-58)



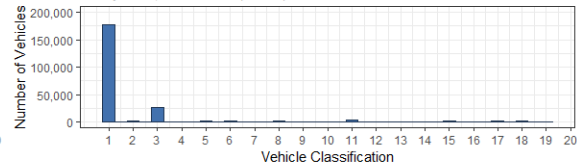
ODOT Vehicle Classification Distribution in January, 2015  
Rocky Point, Westbound (US-30)



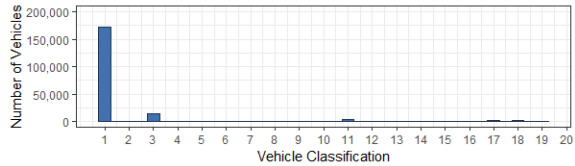
ODOT Vehicle Classification Distribution in May, 2015  
Rocky Point, Westbound (US-30)



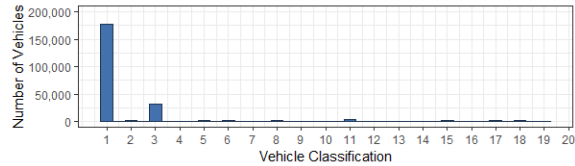
ODOT Vehicle Classification Distribution in September, 2015  
Rocky Point, Westbound (US-30)



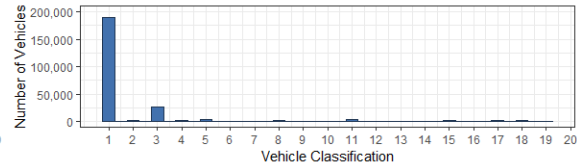
ODOT Vehicle Classification Distribution in February, 2015  
Rocky Point, Westbound (US-30)



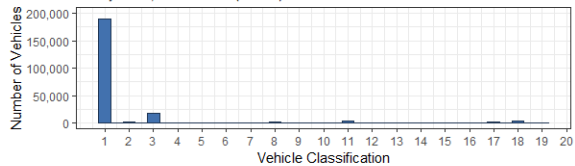
ODOT Vehicle Classification Distribution in June, 2015  
Rocky Point, Westbound (US-30)



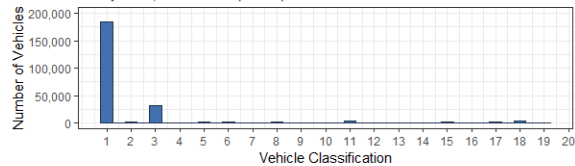
ODOT Vehicle Classification Distribution in October, 2015  
Rocky Point, Westbound (US-30)



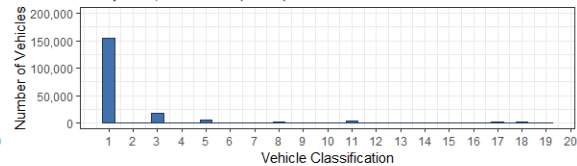
ODOT Vehicle Classification Distribution in March, 2015  
Rocky Point, Westbound (US-30)



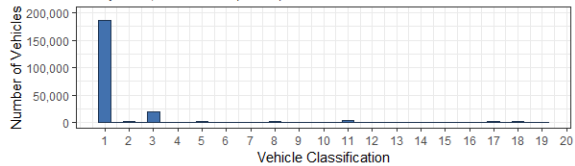
ODOT Vehicle Classification Distribution in July, 2015  
Rocky Point, Westbound (US-30)



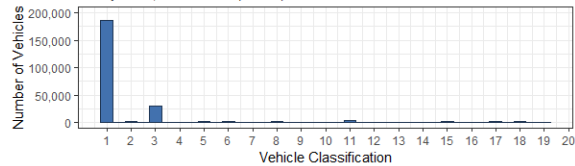
ODOT Vehicle Classification Distribution in November, 2015  
Rocky Point, Westbound (US-30)



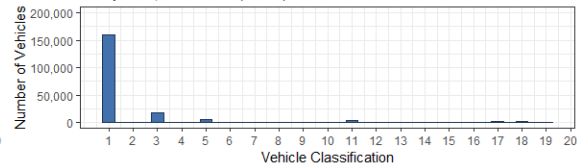
ODOT Vehicle Classification Distribution in April, 2015  
Rocky Point, Westbound (US-30)



ODOT Vehicle Classification Distribution in August, 2015  
Rocky Point, Westbound (US-30)

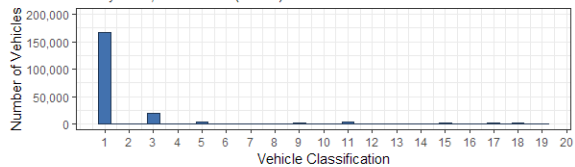


ODOT Vehicle Classification Distribution in December, 2015  
Rocky Point, Westbound (US-30)

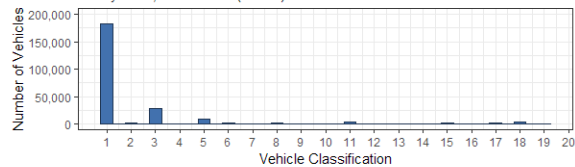




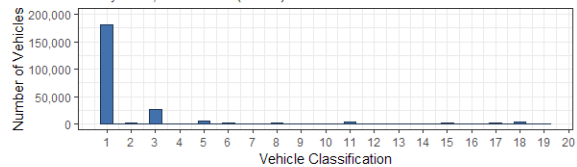
Rocky Point, Westbound (US-30)



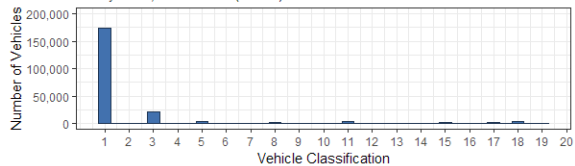
Rocky Point, Westbound (US-30)



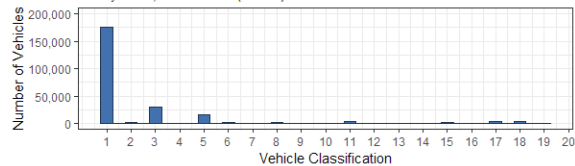
Rocky Point, Westbound (US-30)



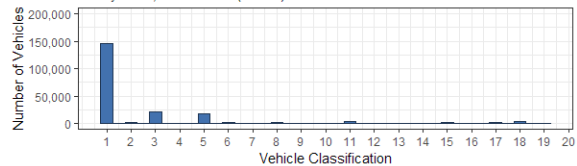
Rocky Point, Westbound (US-30)



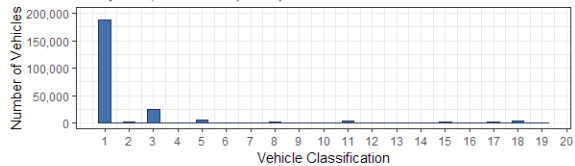
Rocky Point, Westbound (US-30)



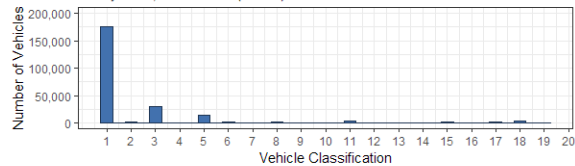
Rocky Point, Westbound (US-30)



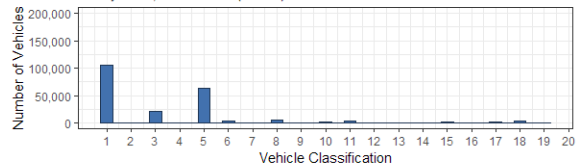
Rocky Point, Westbound (US-30)



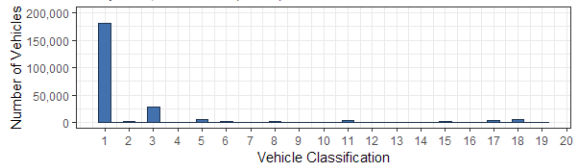
Rocky Point, Westbound (US-30)



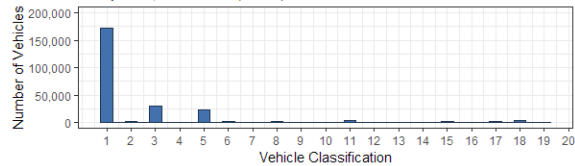
Rocky Point, Westbound (US-30)



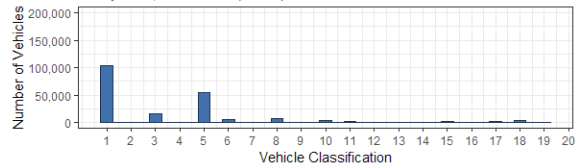
Rocky Point, Westbound (US-30)



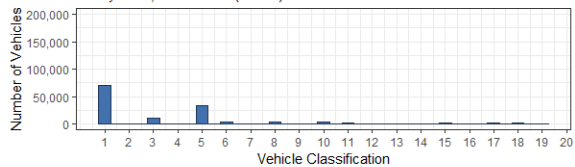
Rocky Point, Westbound (US-30)



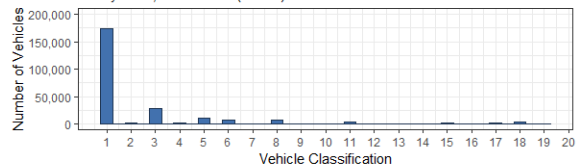
Rocky Point, Westbound (US-30)



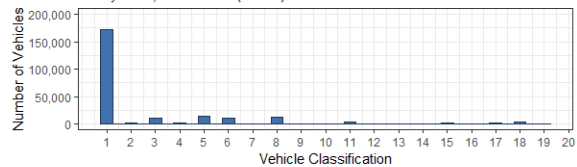
ODOT Vehicle Classification Distribution in January, 2017  
Rocky Point, Westbound (US-30)



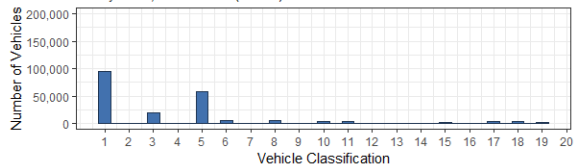
ODOT Vehicle Classification Distribution in May, 2017  
Rocky Point, Westbound (US-30)



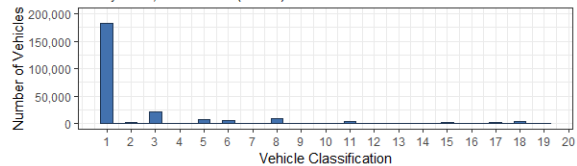
ODOT Vehicle Classification Distribution in September, 2017  
Rocky Point, Westbound (US-30)



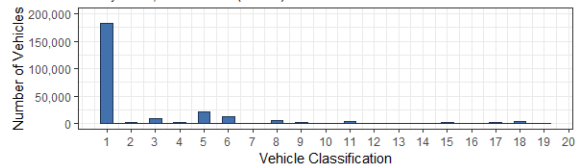
**ODOT Vehicle Classification Distribution in February, 2017**  
Rocky Point, Westbound (US-30)



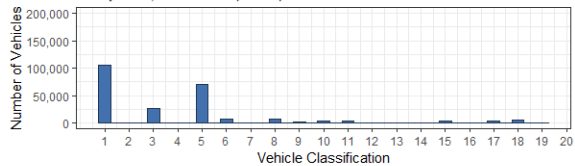
ODOT Vehicle Classification Distribution in June, 2017  
Rocky Point, Westbound (US-30)



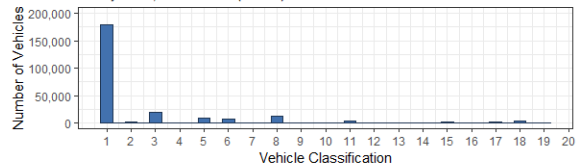
ODOT Vehicle Classification Distribution in October, 2017  
Rocky Point, Westbound (US-30)



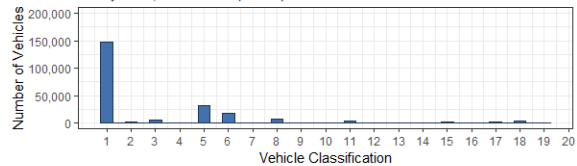
ODOT Vehicle Classification Distribution in March, 2017  
Rocky Point, Westbound (US-30)



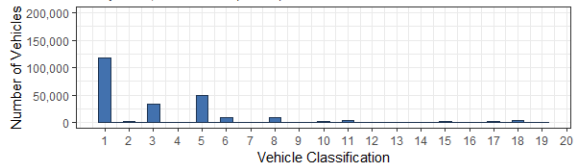
ODOT Vehicle Classification Distribution in July, 2017  
Rocky Point, Westbound (US-30)



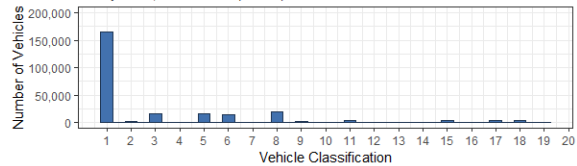
ODOT Vehicle Classification Distribution in November, 2017  
Rocky Point, Westbound (US-30)



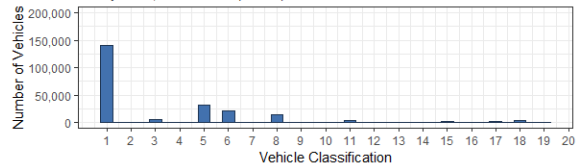
ODOT Vehicle Classification Distribution in April, 2017  
Rocky Point, Westbound (US-30)



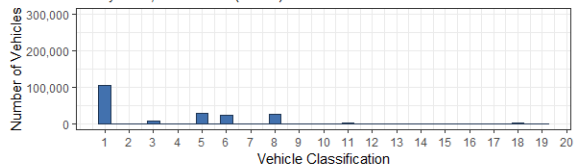
ODOT Vehicle Classification Distribution in August, 2017  
Rocky Point, Westbound (US-30)



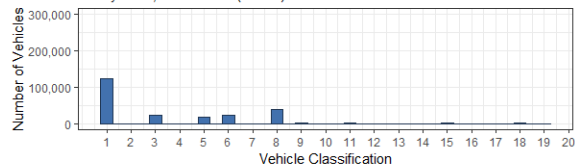
ODOT Vehicle Classification Distribution in December, 2017  
Rocky Point, Westbound (US-30)



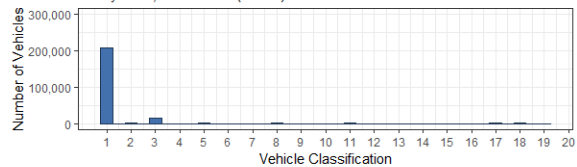
Rocky Point, Westbound (US-30)



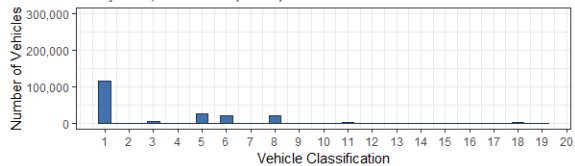
Rocky Point, Westbound (US-30)



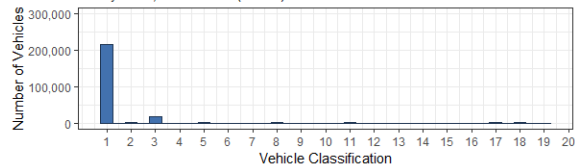
Rocky Point, Westbound (US-30)



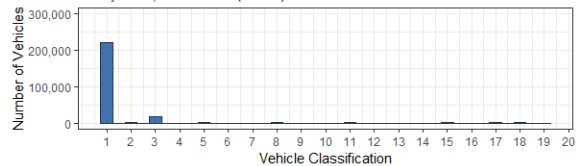
Rocky Point, Westbound (US-30)



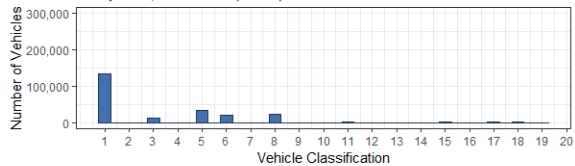
Rocky Point, Westbound (US-30)



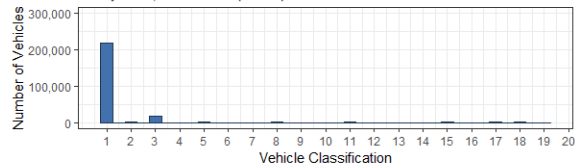
Rocky Point, Westbound (US-30)



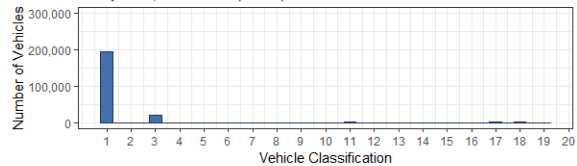
Rocky Point, Westbound (US-30)



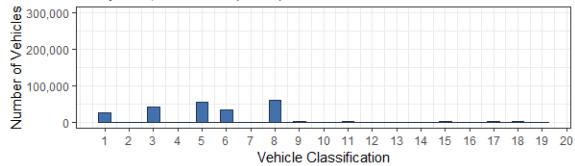
Rocky Point, Westbound (US-30)



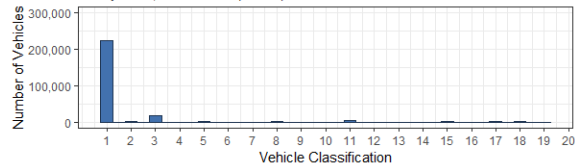
Rocky Point, Westbound (US-30)



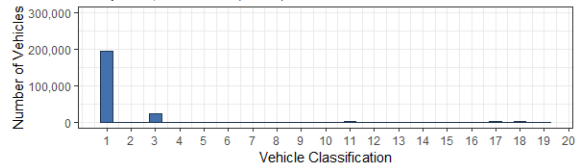
Rocky Point, Westbound (US-30)



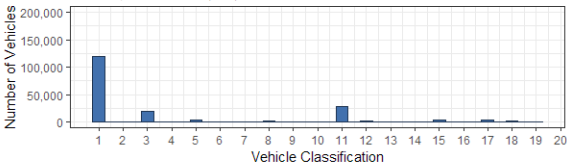
Rocky Point, Westbound (US-30)



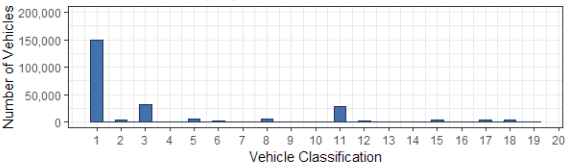
Rocky Point, Westbound (US-30)



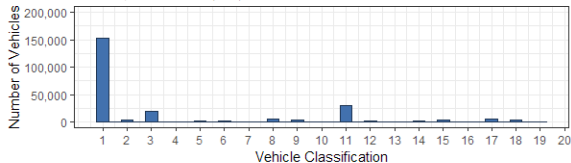
Umatilla, Southbound (I-82)



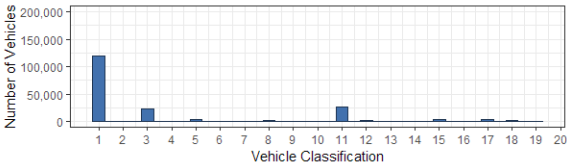
Umatilla, Southbound (I-82)



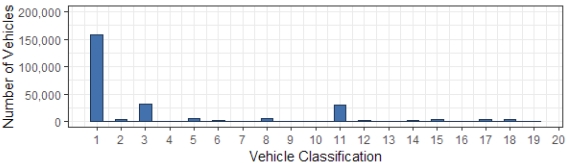
Umatilla, Southbound (I-82)



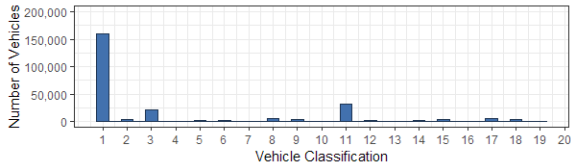
Umatilla, Southbound (I-82)



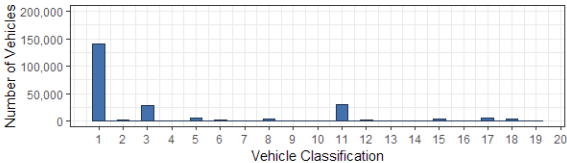
Umatilla, Southbound (I-82)



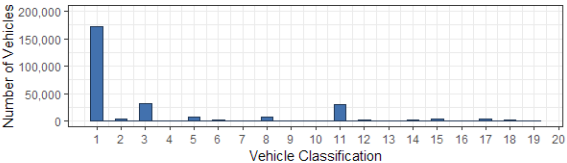
Umatilla, Southbound (I-82)



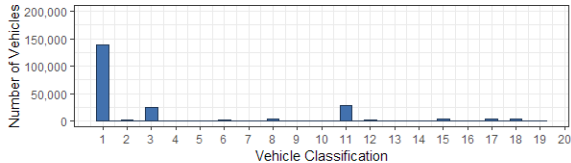
Umatilla, Southbound (I-82)



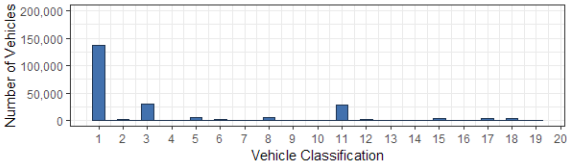
Umatilla, Southbound (I-82)



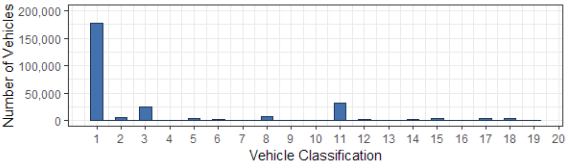
Umatilla, Southbound (I-82)



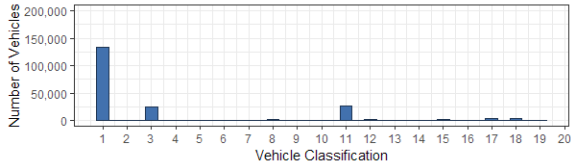
Umatilla, Southbound (I-82)



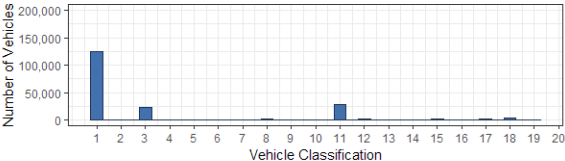
Umatilla, Southbound (I-82)



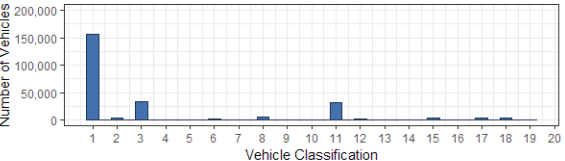
Umatilla, Southbound (I-82)



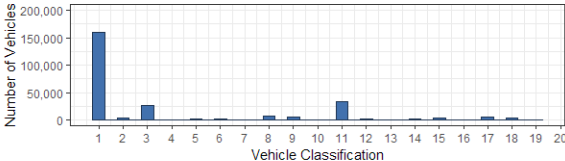
Umatilla, Southbound (I-82)



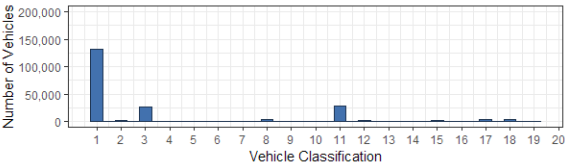
Umatilla, Southbound (I-82)



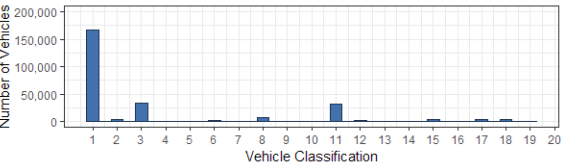
Umatilla, Southbound (I-82)



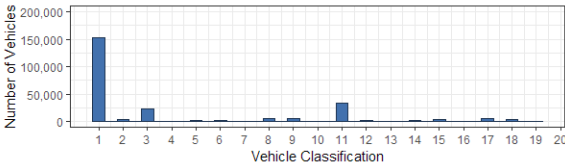
Umatilla, Southbound (I-82)



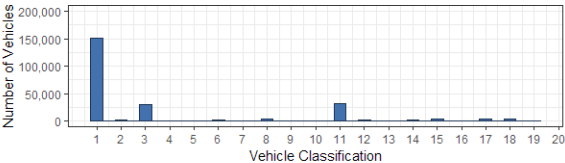
Umatilla, Southbound (I-82)



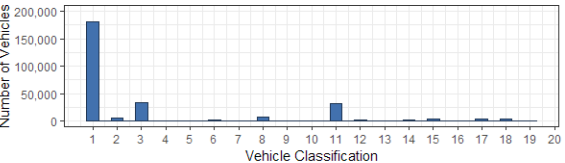
Umatilla, Southbound (I-82)



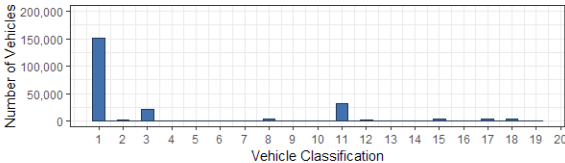
Umatilla, Southbound (I-82)



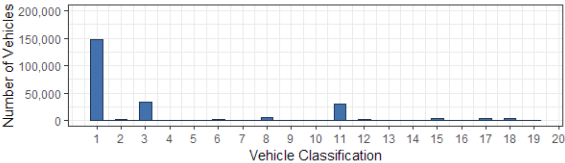
Umatilla, Southbound (I-82)



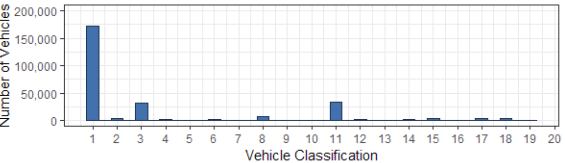
Umatilla, Southbound (I-82)



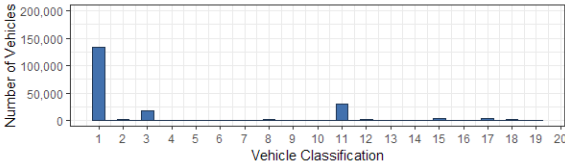
Umatilla, Southbound (I-82)



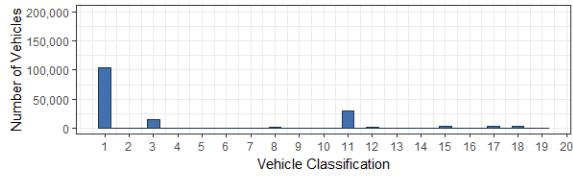
Umatilla, Southbound (I-82)



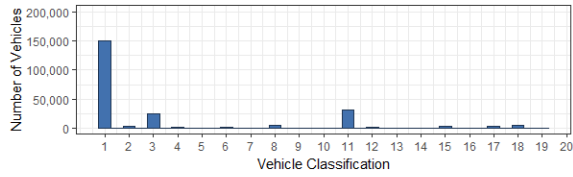
Umatilla, Southbound (I-82)



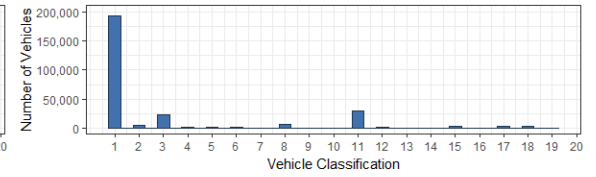
ODOT Vehicle Classification Distribution in January, 2017  
Umatilla, Southbound (I-82)



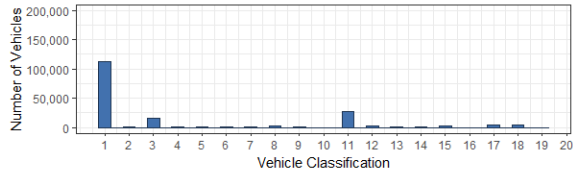
ODOT Vehicle Classification Distribution in April, 2017  
Umatilla, Southbound (I-82)



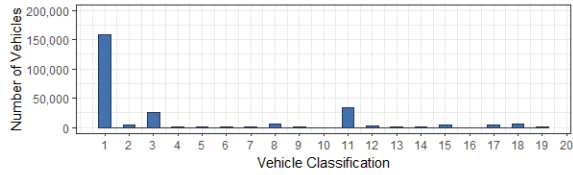
ODOT Vehicle Classification Distribution in July, 2017  
Umatilla, Southbound (I-82)



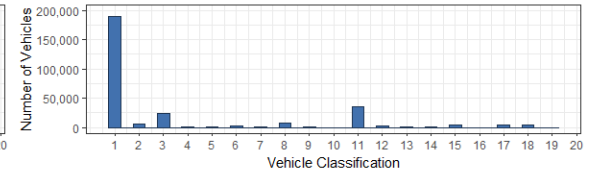
ODOT Vehicle Classification Distribution in February, 2017  
Umatilla, Southbound (I-82)



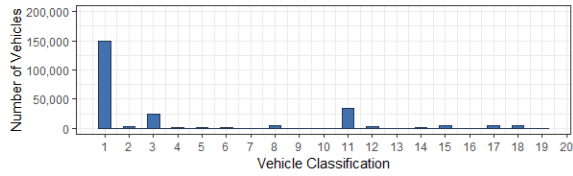
ODOT Vehicle Classification Distribution in May, 2017  
Umatilla, Southbound (I-82)



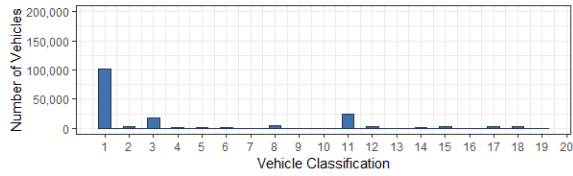
ODOT Vehicle Classification Distribution in August, 2017  
Umatilla, Southbound (I-82)



ODOT Vehicle Classification Distribution in March, 2017  
Umatilla, Southbound (I-82)



ODOT Vehicle Classification Distribution in June, 2017  
Umatilla, Southbound (I-82)



ODOT Vehicle Classification Distribution in September, 2017  
Umatilla, Southbound (I-82)

