

**SPR-821: DEVELOP NEW METHODS TO USE ODOT WEIGH-IN-MOTION DATA FOR PREDICTING FREIGHT  
FLOW AND/OR COMMODITY PATTERNS**

**Quality Control Visual Assessment: Speed Distribution Plots**

by

Avinash Unnikrishnan, Associate Professor  
Miguel Figliozi, Professor  
Jason C. Anderson, Research Associate  
Portland State University

and

Sal Hernandez, Associate Professor  
Oregon State University

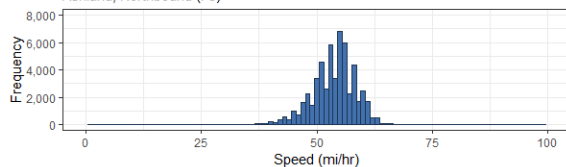
for

Oregon Department of Transportation  
Research Section  
555 13<sup>th</sup> Street NE, Suite 1  
Salem OR 97301

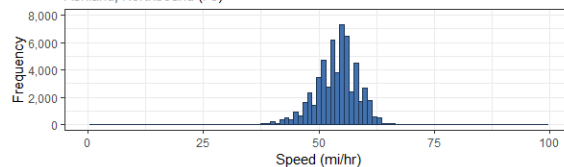
and

Federal Highway Administration  
1200 New Jersey Avenue SE  
Washington, DC 20590

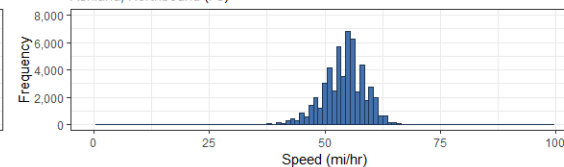
Speed Distribution of ODOT Class 11 Trucks in January, 2015  
Ashland, Northbound (I-5)



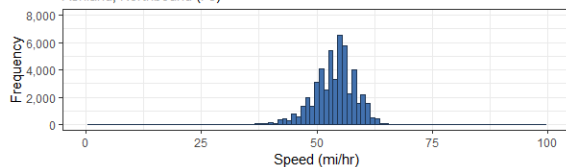
Speed Distribution of ODOT Class 11 Trucks in May, 2015  
Ashland, Northbound (I-5)



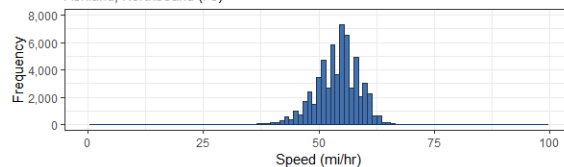
Speed Distribution of ODOT Class 11 Trucks in September, 2015  
Ashland, Northbound (I-5)



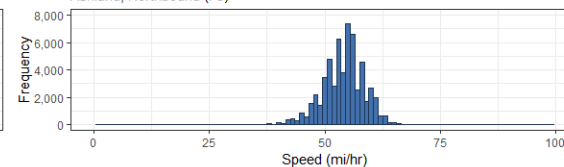
Speed Distribution of ODOT Class 11 Trucks in February, 2015  
Ashland, Northbound (I-5)



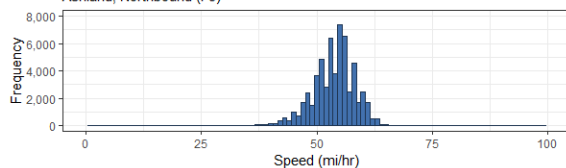
Speed Distribution of ODOT Class 11 Trucks in June, 2015  
Ashland, Northbound (I-5)



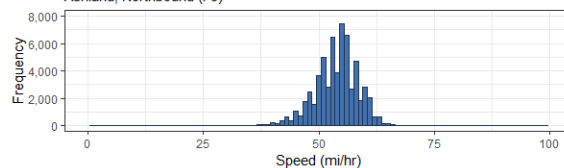
Speed Distribution of ODOT Class 11 Trucks in October, 2015  
Ashland, Northbound (I-5)



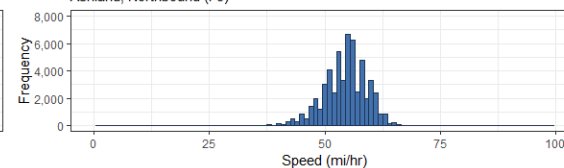
Speed Distribution of ODOT Class 11 Trucks in March, 2015  
Ashland, Northbound (I-5)



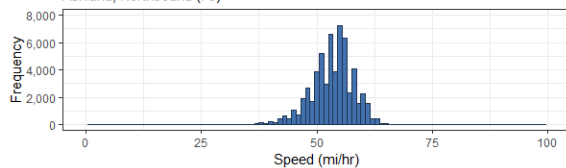
Speed Distribution of ODOT Class 11 Trucks in July, 2015  
Ashland, Northbound (I-5)



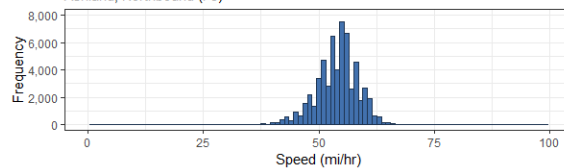
Speed Distribution of ODOT Class 11 Trucks in November, 2015  
Ashland, Northbound (I-5)



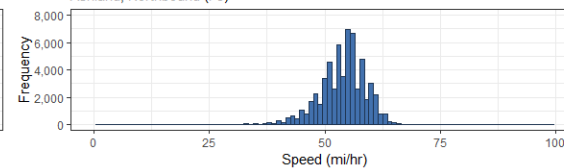
Speed Distribution of ODOT Class 11 Trucks in April, 2015  
Ashland, Northbound (I-5)



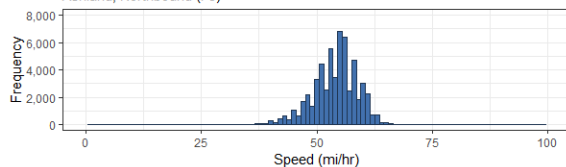
Speed Distribution of ODOT Class 11 Trucks in August, 2015  
Ashland, Northbound (I-5)



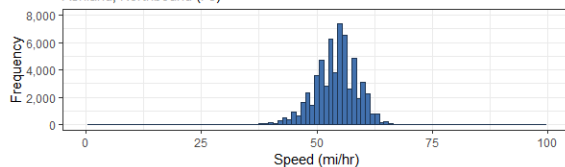
Speed Distribution of ODOT Class 11 Trucks in December, 2015  
Ashland, Northbound (I-5)



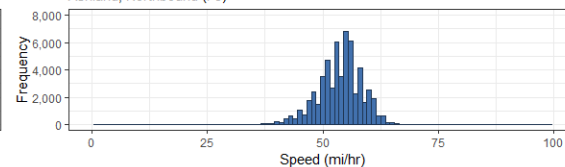
Speed Distribution of ODOT Class 11 Trucks in January, 2016  
Ashland, Northbound (I-5)



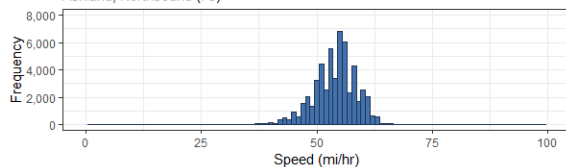
Speed Distribution of ODOT Class 11 Trucks in May, 2016  
Ashland, Northbound (I-5)



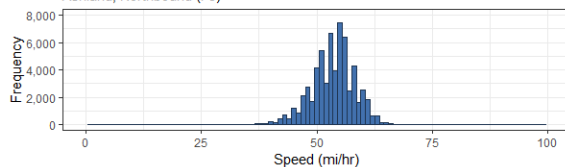
Speed Distribution of ODOT Class 11 Trucks in September, 2016  
Ashland, Northbound (I-5)



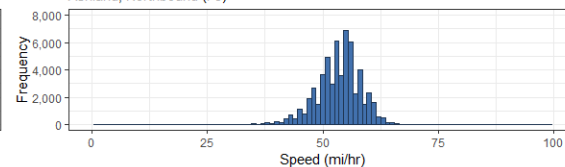
Speed Distribution of ODOT Class 11 Trucks in February, 2016  
Ashland, Northbound (I-5)



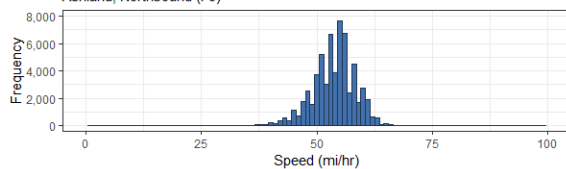
Speed Distribution of ODOT Class 11 Trucks in June, 2016  
Ashland, Northbound (I-5)



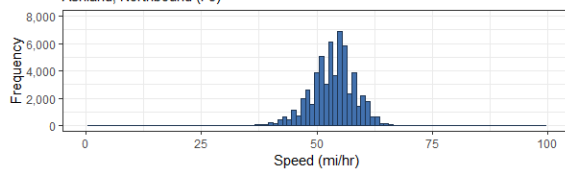
Speed Distribution of ODOT Class 11 Trucks in October, 2016  
Ashland, Northbound (I-5)



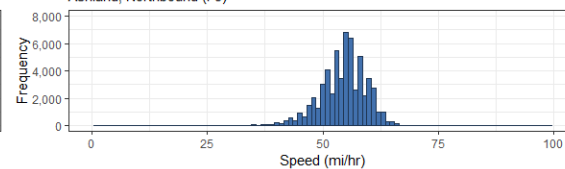
Speed Distribution of ODOT Class 11 Trucks in March, 2016  
Ashland, Northbound (I-5)



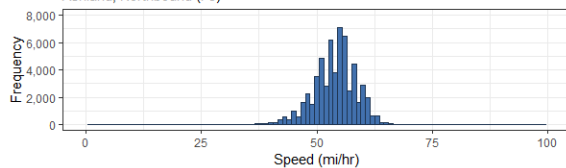
Speed Distribution of ODOT Class 11 Trucks in July, 2016  
Ashland, Northbound (I-5)



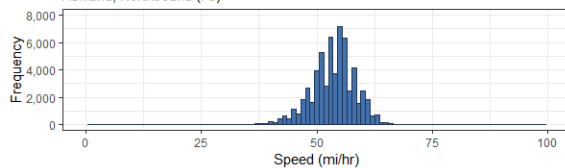
Speed Distribution of ODOT Class 11 Trucks in November, 2016  
Ashland, Northbound (I-5)



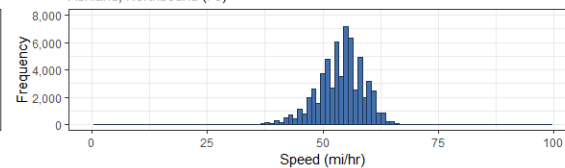
Speed Distribution of ODOT Class 11 Trucks in April, 2016  
Ashland, Northbound (I-5)



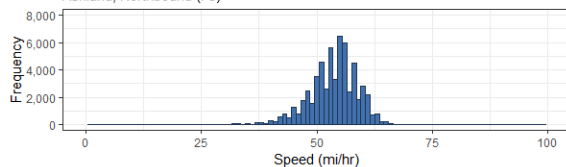
Speed Distribution of ODOT Class 11 Trucks in August, 2016  
Ashland, Northbound (I-5)



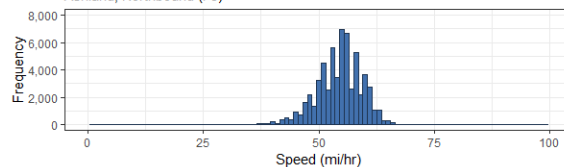
Speed Distribution of ODOT Class 11 Trucks in December, 2016  
Ashland, Northbound (I-5)



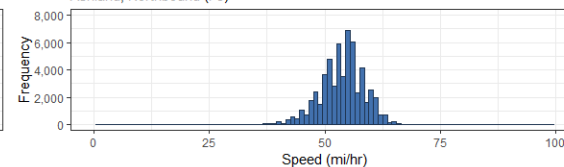
Speed Distribution of ODOT Class 11 Trucks in January, 2017  
Ashland, Northbound (I-5)



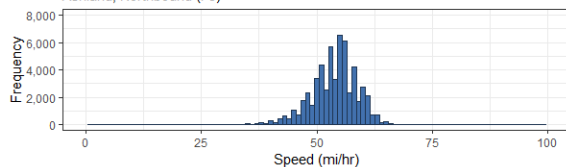
Speed Distribution of ODOT Class 11 Trucks in May, 2017  
Ashland, Northbound (I-5)



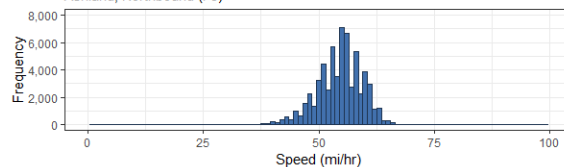
Speed Distribution of ODOT Class 11 Trucks in September, 2017  
Ashland, Northbound (I-5)



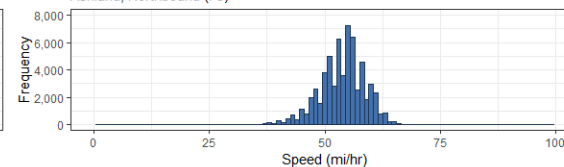
Speed Distribution of ODOT Class 11 Trucks in February, 2017  
Ashland, Northbound (I-5)



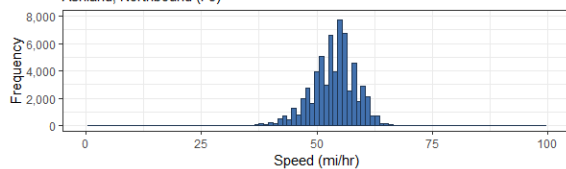
Speed Distribution of ODOT Class 11 Trucks in June, 2017  
Ashland, Northbound (I-5)



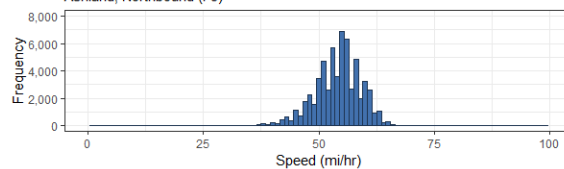
Speed Distribution of ODOT Class 11 Trucks in October, 2017  
Ashland, Northbound (I-5)



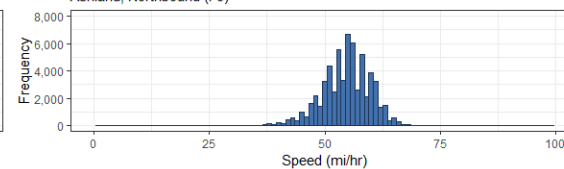
Speed Distribution of ODOT Class 11 Trucks in March, 2017  
Ashland, Northbound (I-5)



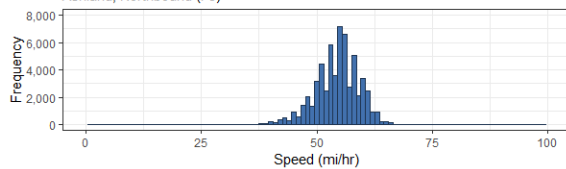
Speed Distribution of ODOT Class 11 Trucks in July, 2017  
Ashland, Northbound (I-5)



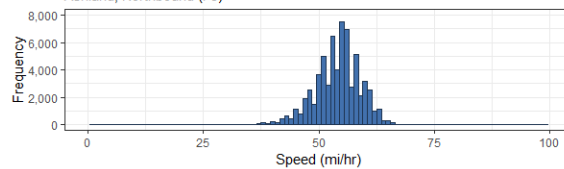
Speed Distribution of ODOT Class 11 Trucks in November, 2017  
Ashland, Northbound (I-5)



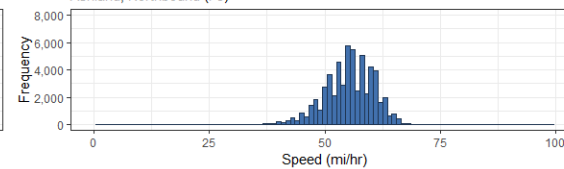
Speed Distribution of ODOT Class 11 Trucks in April, 2017  
Ashland, Northbound (I-5)



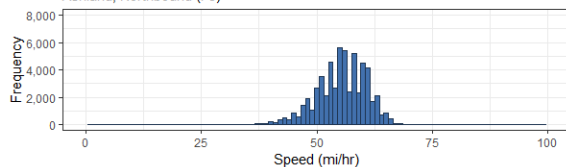
Speed Distribution of ODOT Class 11 Trucks in August, 2017  
Ashland, Northbound (I-5)



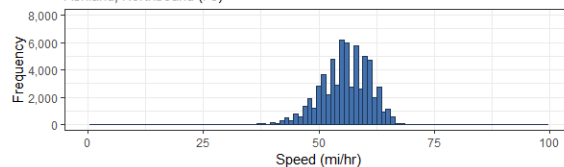
Speed Distribution of ODOT Class 11 Trucks in December, 2017  
Ashland, Northbound (I-5)



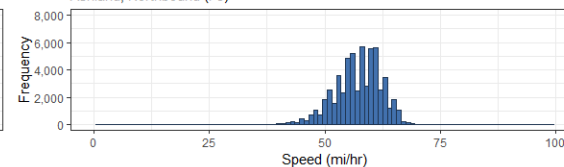
Speed Distribution of ODOT Class 11 Trucks in January, 2018  
Ashland, Northbound (I-5)



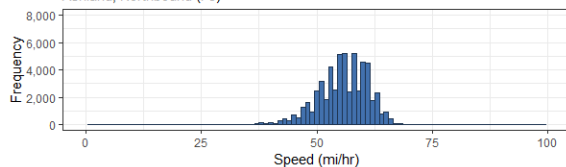
Speed Distribution of ODOT Class 11 Trucks in May, 2018  
Ashland, Northbound (I-5)



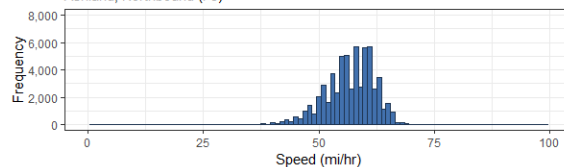
Speed Distribution of ODOT Class 11 Trucks in September, 2018  
Ashland, Northbound (I-5)



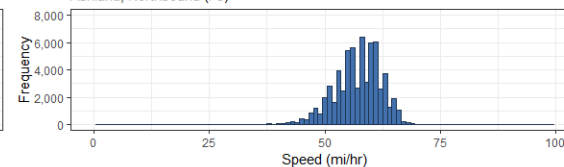
Speed Distribution of ODOT Class 11 Trucks in February, 2018  
Ashland, Northbound (I-5)



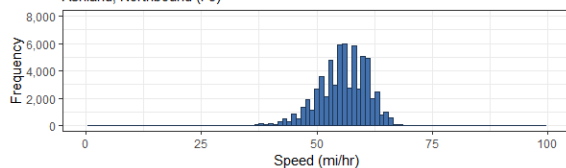
Speed Distribution of ODOT Class 11 Trucks in June, 2018  
Ashland, Northbound (I-5)



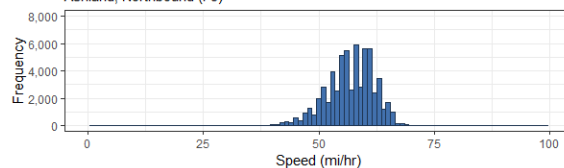
Speed Distribution of ODOT Class 11 Trucks in October, 2018  
Ashland, Northbound (I-5)



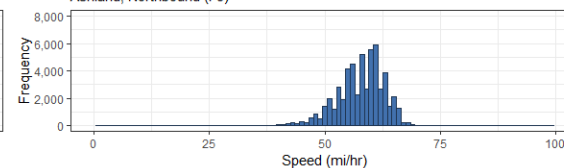
Speed Distribution of ODOT Class 11 Trucks in March, 2018  
Ashland, Northbound (I-5)



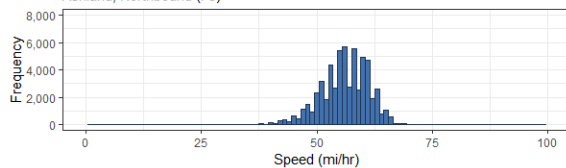
Speed Distribution of ODOT Class 11 Trucks in July, 2018  
Ashland, Northbound (I-5)



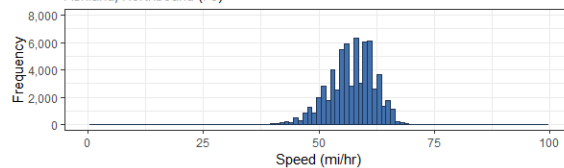
Speed Distribution of ODOT Class 11 Trucks in November, 2018  
Ashland, Northbound (I-5)



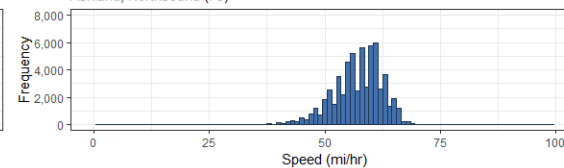
Speed Distribution of ODOT Class 11 Trucks in April, 2018  
Ashland, Northbound (I-5)



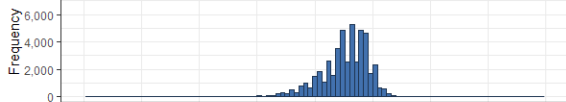
Speed Distribution of ODOT Class 11 Trucks in August, 2018  
Ashland, Northbound (I-5)



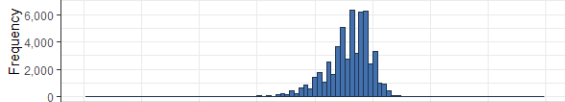
Speed Distribution of ODOT Class 11 Trucks in December, 2018  
Ashland, Northbound (I-5)



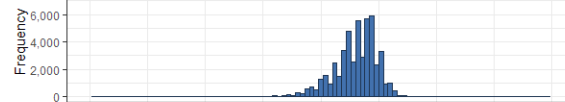
Ashland, Southbound (I-5)



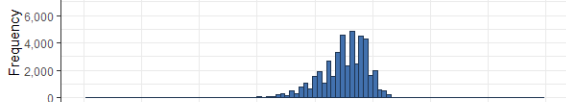
Ashland, Southbound (I-5)



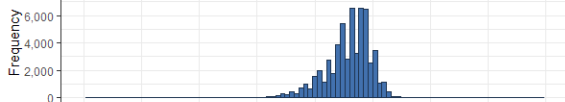
Ashland, Southbound (I-5)



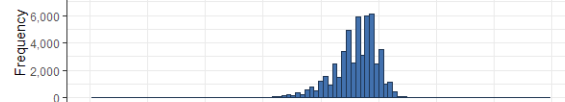
Ashland, Southbound (I-5)



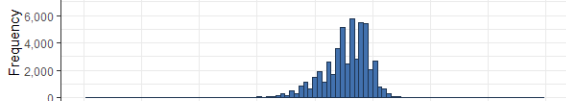
Ashland, Southbound (I-5)



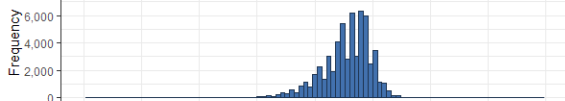
Ashland, Southbound (I-5)



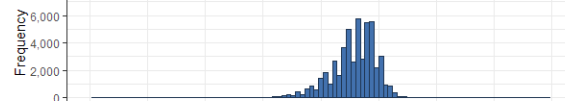
Ashland, Southbound (I-5)



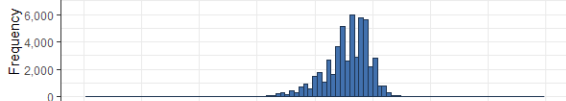
Ashland, Southbound (I-5)



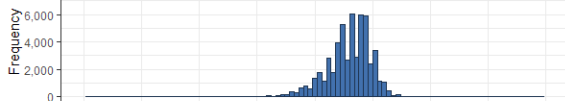
Ashland, Southbound (I-5)



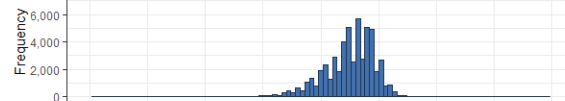
Ashland, Southbound (I-5)



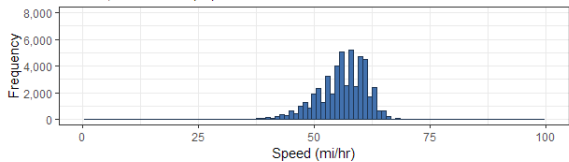
Ashland, Southbound (I-5)



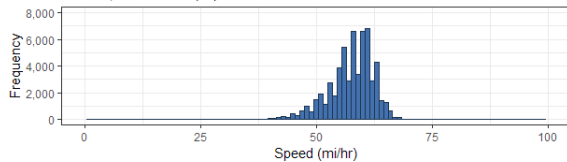
Ashland, Southbound (I-5)



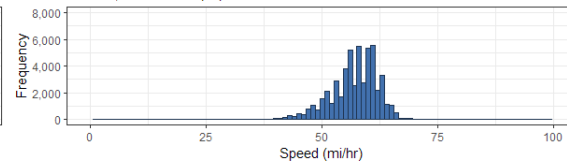
Ashland, Southbound (I-5)



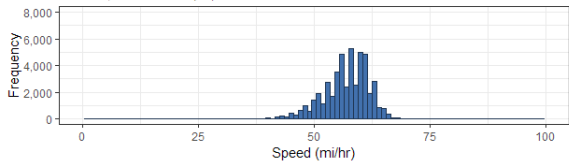
Ashland, Southbound (I-5)



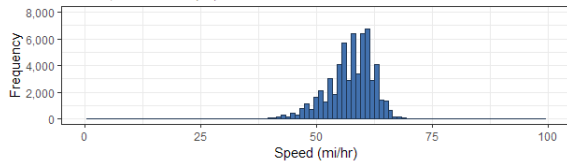
Ashland, Southbound (I-5)



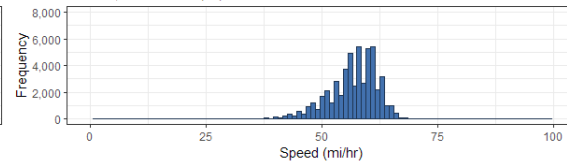
Ashland, Southbound (I-5)



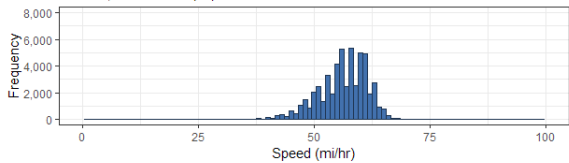
Ashland, Southbound (I-5)



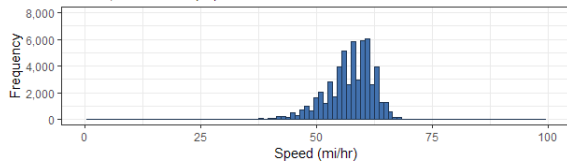
Ashland, Southbound (I-5)



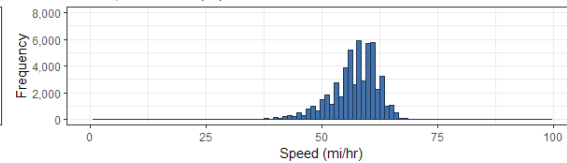
Ashland, Southbound (I-5)



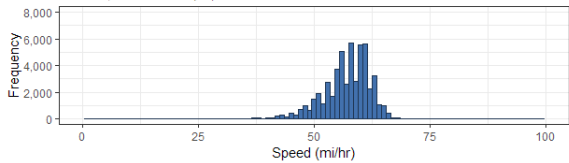
Ashland, Southbound (I-5)



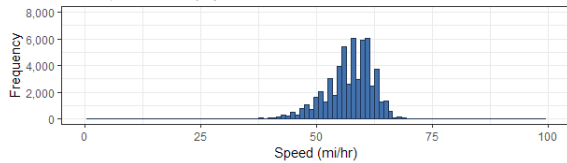
Ashland, Southbound (I-5)



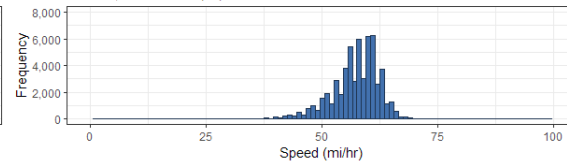
Ashland, Southbound (I-5)



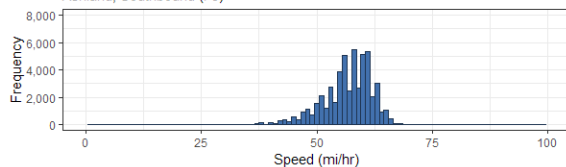
Ashland, Southbound (I-5)



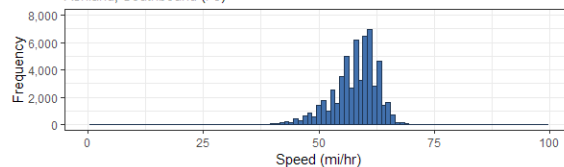
Ashland, Southbound (I-5)



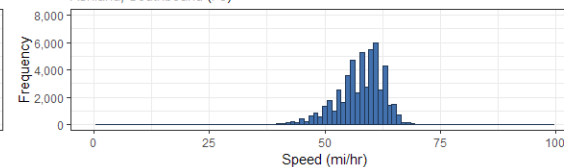
Speed Distribution of ODOT Class 11 Trucks in January, 2017  
Ashland, Southbound (I-5)



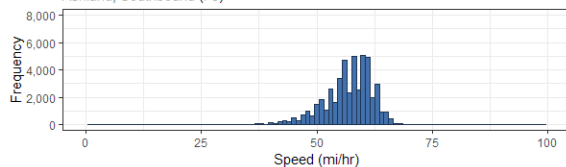
Speed Distribution of ODOT Class 11 Trucks in May, 2017  
Ashland, Southbound (I-5)



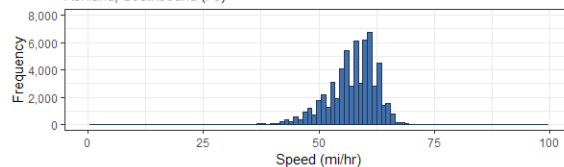
Speed Distribution of ODOT Class 11 Trucks in September, 2017  
Ashland, Southbound (I-5)



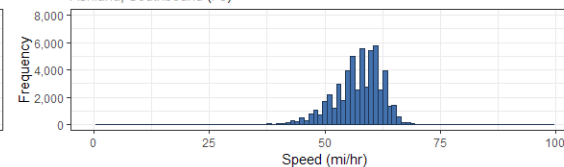
Speed Distribution of ODOT Class 11 Trucks in February, 2017  
Ashland, Southbound (I-5)



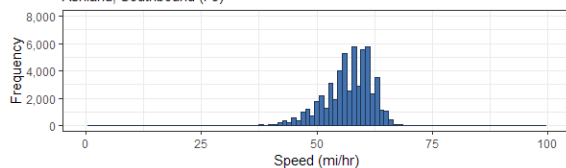
Speed Distribution of ODOT Class 11 Trucks in June, 2017  
Ashland, Southbound (I-5)



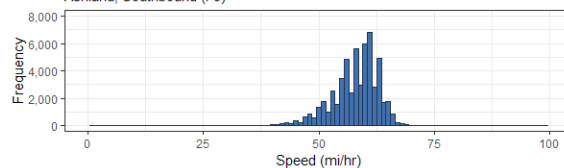
Speed Distribution of ODOT Class 11 Trucks in October, 2017  
Ashland, Southbound (I-5)



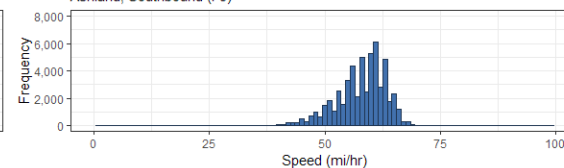
Speed Distribution of ODOT Class 11 Trucks in March, 2017  
Ashland, Southbound (I-5)



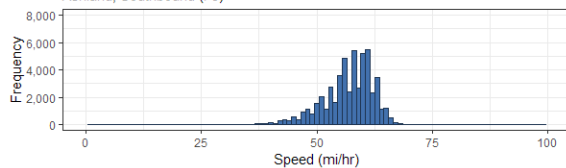
Speed Distribution of ODOT Class 11 Trucks in July, 2017  
Ashland, Southbound (I-5)



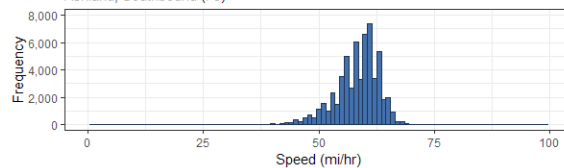
Speed Distribution of ODOT Class 11 Trucks in November, 2017  
Ashland, Southbound (I-5)



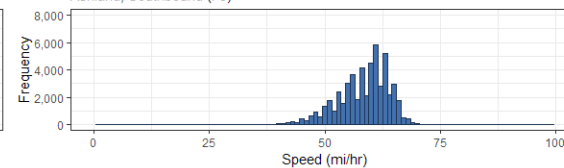
Speed Distribution of ODOT Class 11 Trucks in April, 2017  
Ashland, Southbound (I-5)



Speed Distribution of ODOT Class 11 Trucks in August, 2017  
Ashland, Southbound (I-5)

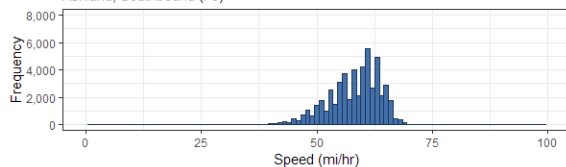


Speed Distribution of ODOT Class 11 Trucks in December, 2017  
Ashland, Southbound (I-5)

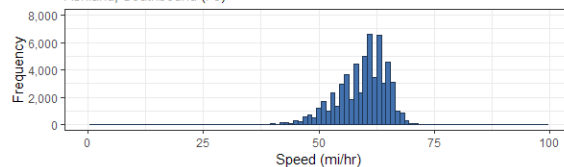




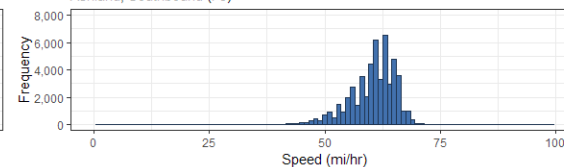
Ashland, Southbound (I-5)



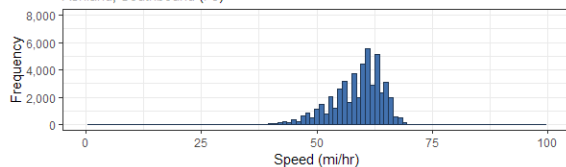
Ashland, Southbound (I-5)



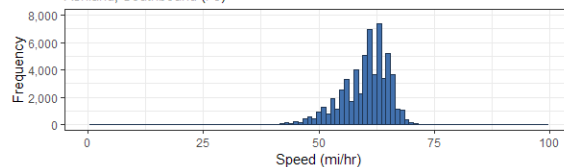
Ashland, Southbound (I-5)



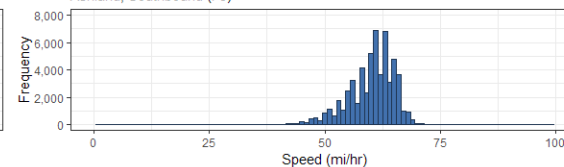
Ashland, Southbound (I-5)



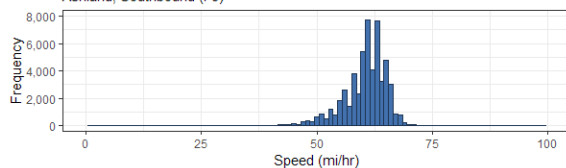
Ashland, Southbound (I-5)



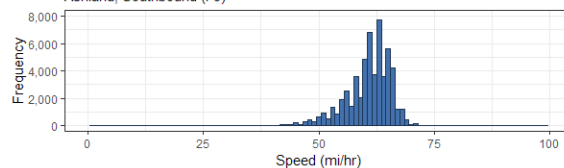
Ashland, Southbound (I-5)



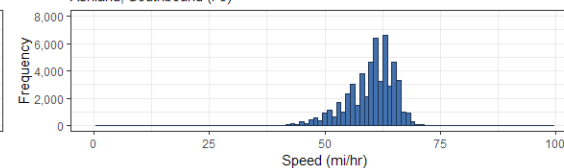
Ashland, Southbound (I-5)



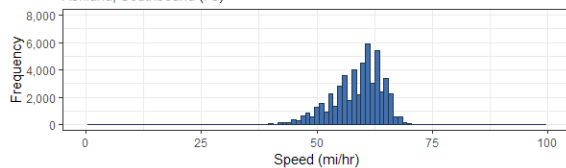
Ashland, Southbound (I-5)



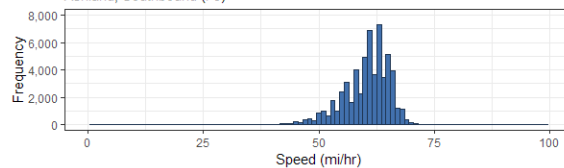
Ashland, Southbound (I-5)



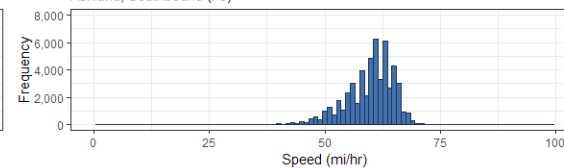
Ashland, Southbound (I-5)



Ashland, Southbound (I-5)



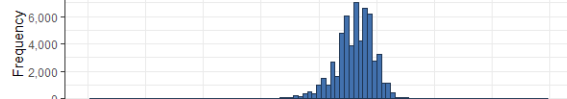
Ashland, Southbound (I-5)



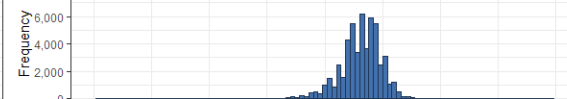
Booth Ranch, Northbound (I-5)



Booth Ranch, Northbound (I-5)



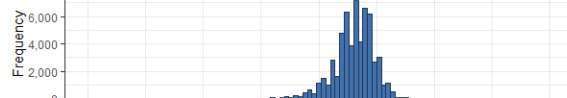
Booth Ranch, Northbound (I-5)



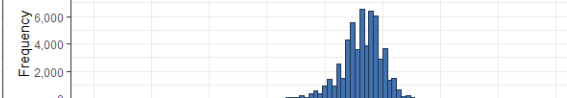
Booth Ranch, Northbound (I-5)



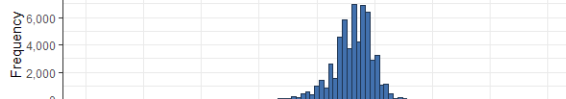
Booth Ranch, Northbound (I-5)



Booth Ranch, Northbound (I-5)



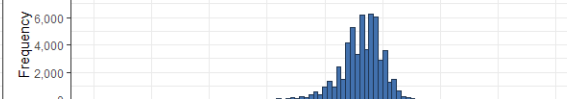
Booth Ranch, Northbound (I-5)



Booth Ranch, Northbound (I-5)



Booth Ranch, Northbound (I-5)



Booth Ranch, Northbound (I-5)



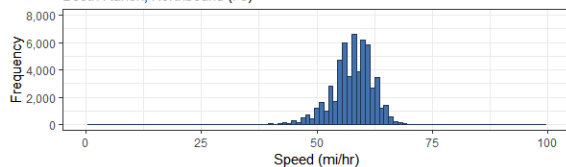
Booth Ranch, Northbound (I-5)



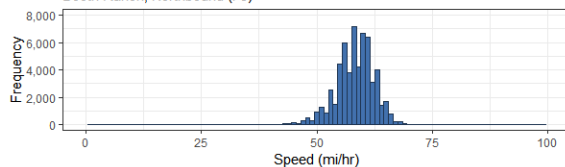
Booth Ranch, Northbound (I-5)



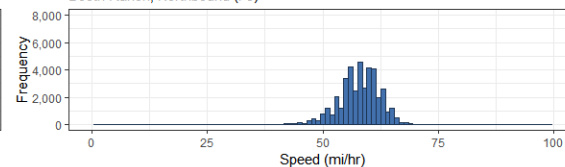
Speed Distribution of ODOT Class 11 Trucks in January, 2016  
Booth Ranch, Northbound (I-5)



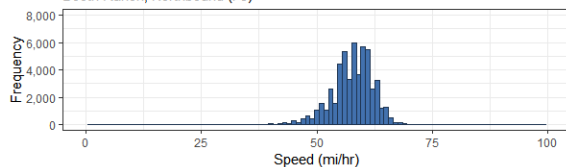
Speed Distribution of ODOT Class 11 Trucks in May, 2016  
Booth Ranch, Northbound (I-5)



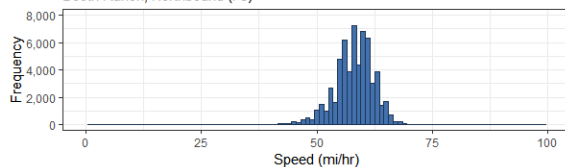
Speed Distribution of ODOT Class 11 Trucks in September, 2016  
Booth Ranch, Northbound (I-5)



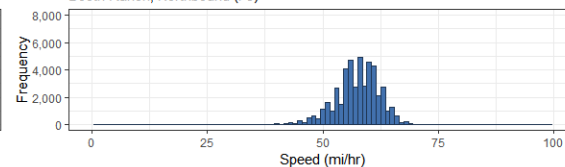
Speed Distribution of ODOT Class 11 Trucks in February, 2016  
Booth Ranch, Northbound (I-5)



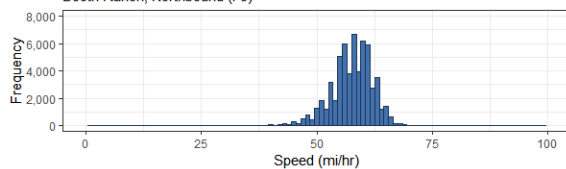
Speed Distribution of ODOT Class 11 Trucks in June, 2016  
Booth Ranch, Northbound (I-5)



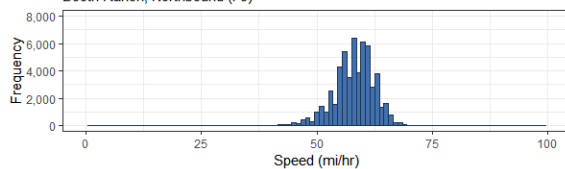
Speed Distribution of ODOT Class 11 Trucks in October, 2016  
Booth Ranch, Northbound (I-5)



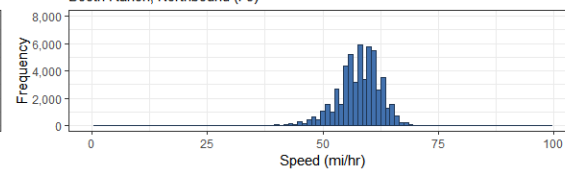
Speed Distribution of ODOT Class 11 Trucks in March, 2016  
Booth Ranch, Northbound (I-5)



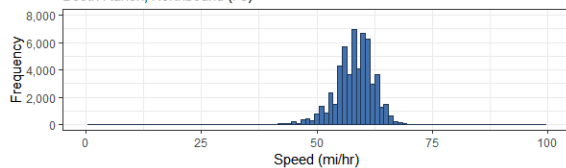
Speed Distribution of ODOT Class 11 Trucks in July, 2016  
Booth Ranch, Northbound (I-5)



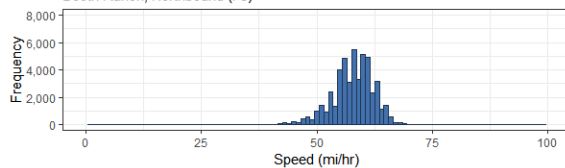
Speed Distribution of ODOT Class 11 Trucks in November, 2016  
Booth Ranch, Northbound (I-5)



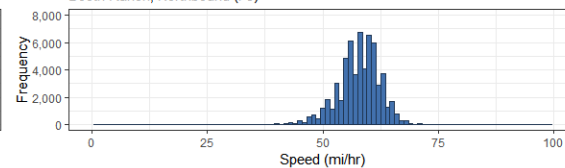
Speed Distribution of ODOT Class 11 Trucks in April, 2016  
Booth Ranch, Northbound (I-5)



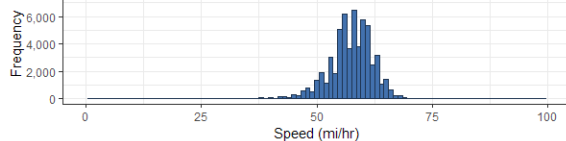
Speed Distribution of ODOT Class 11 Trucks in August, 2016  
Booth Ranch, Northbound (I-5)



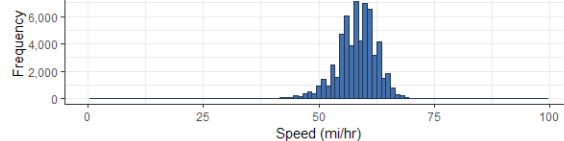
Speed Distribution of ODOT Class 11 Trucks in December, 2016  
Booth Ranch, Northbound (I-5)



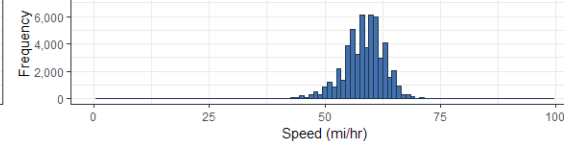
Booth Ranch, Northbound (I-5)



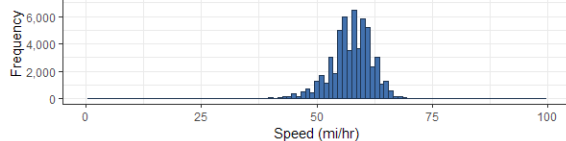
Booth Ranch, Northbound (I-5)



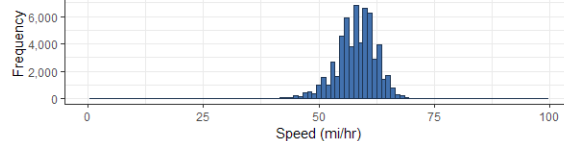
Booth Ranch, Northbound (I-5)



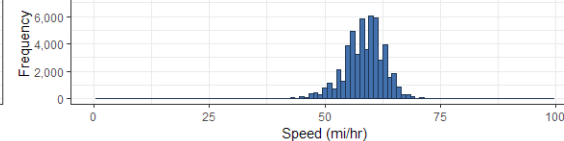
Booth Ranch, Northbound (I-5)



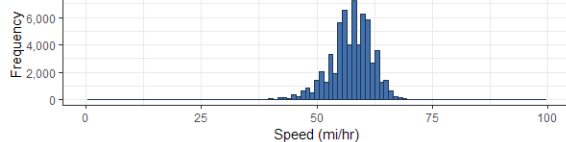
Booth Ranch, Northbound (I-5)



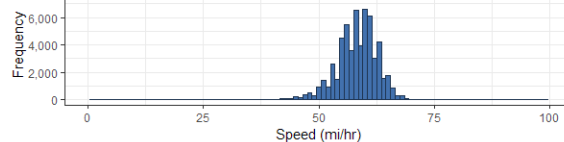
Booth Ranch, Northbound (I-5)



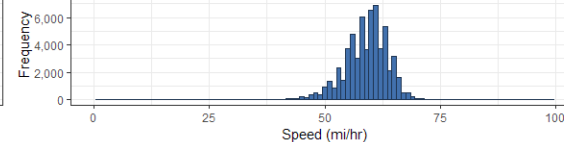
Booth Ranch, Northbound (I-5)



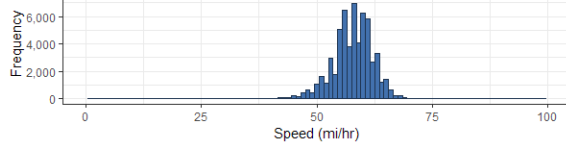
Booth Ranch, Northbound (I-5)



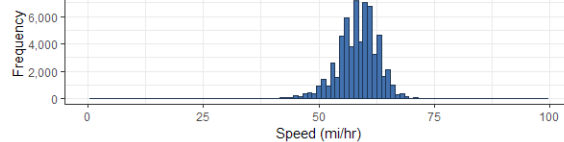
Booth Ranch, Northbound (I-5)



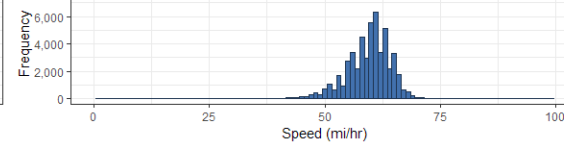
Booth Ranch, Northbound (I-5)



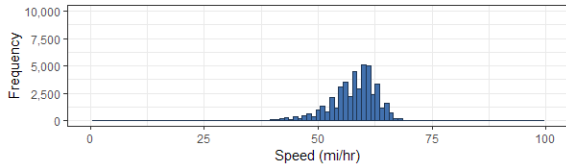
Booth Ranch, Northbound (I-5)



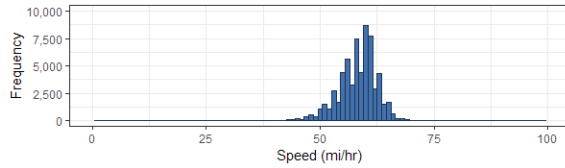
Booth Ranch, Northbound (I-5)



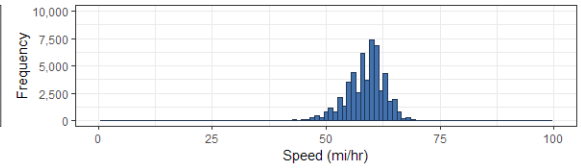
Booth Ranch, Northbound (I-5)



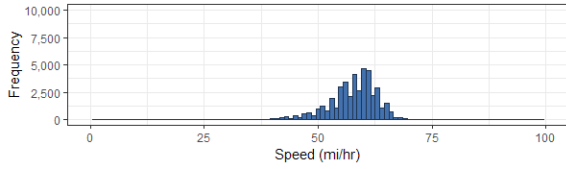
Booth Ranch, Northbound (I-5)



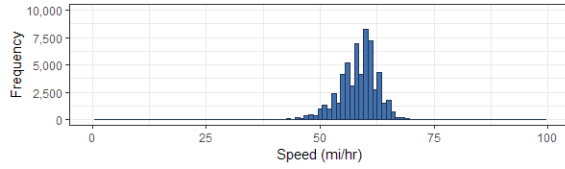
Booth Ranch, Northbound (I-5)



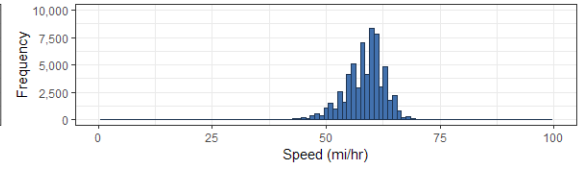
Booth Ranch, Northbound (I-5)



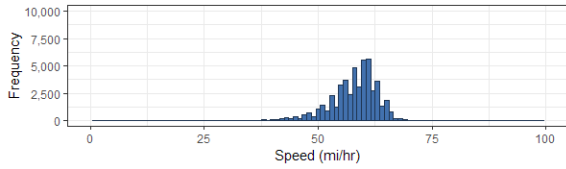
Booth Ranch, Northbound (I-5)



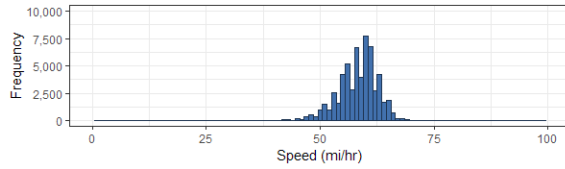
Booth Ranch, Northbound (I-5)



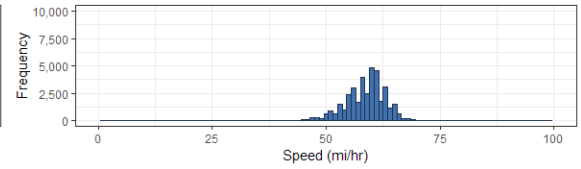
Booth Ranch, Northbound (I-5)



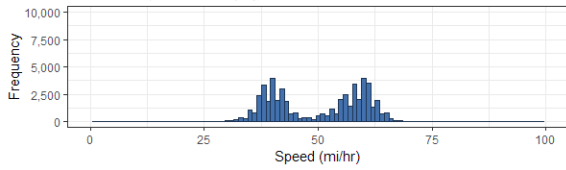
Booth Ranch, Northbound (I-5)



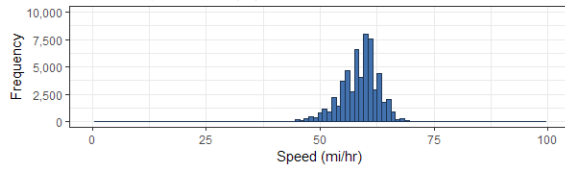
Booth Ranch, Northbound (I-5)



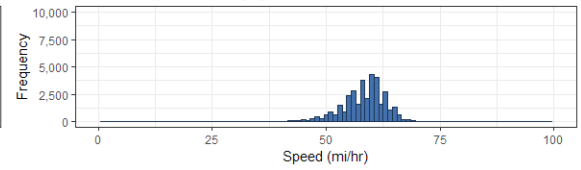
Booth Ranch, Northbound (I-5)



Booth Ranch, Northbound (I-5)



Booth Ranch, Northbound (I-5)



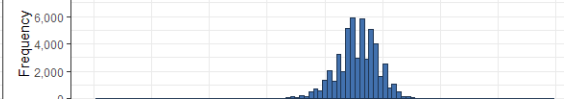
Booth Ranch, Southbound (I-5)



Booth Ranch, Southbound (I-5)



Booth Ranch, Southbound (I-5)



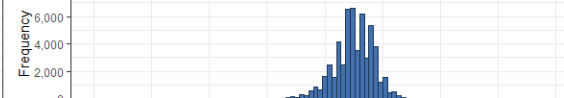
Booth Ranch, Southbound (I-5)



Booth Ranch, Southbound (I-5)



Booth Ranch, Southbound (I-5)



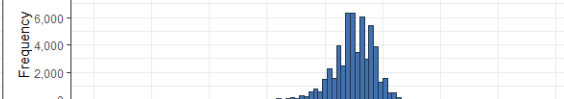
Booth Ranch, Southbound (I-5)



Booth Ranch, Southbound (I-5)



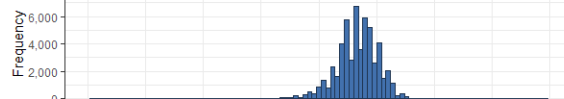
Booth Ranch, Southbound (I-5)



Booth Ranch, Southbound (I-5)



Booth Ranch, Southbound (I-5)



Booth Ranch, Southbound (I-5)



Booth Ranch, Southbound (I-5)



Booth Ranch, Southbound (I-5)



Booth Ranch, Southbound (I-5)



Booth Ranch, Southbound (I-5)



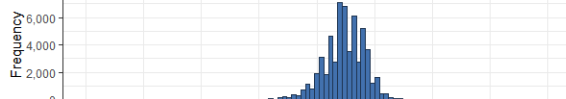
Booth Ranch, Southbound (I-5)



Booth Ranch, Southbound (I-5)



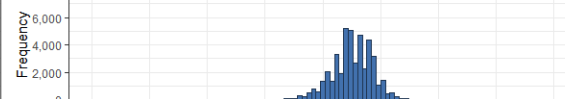
Booth Ranch, Southbound (I-5)



Booth Ranch, Southbound (I-5)



Booth Ranch, Southbound (I-5)



Booth Ranch, Southbound (I-5)



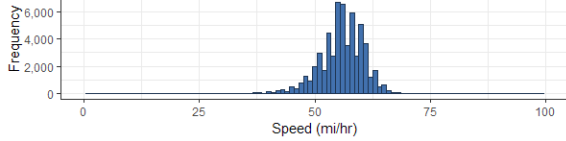
Booth Ranch, Southbound (I-5)



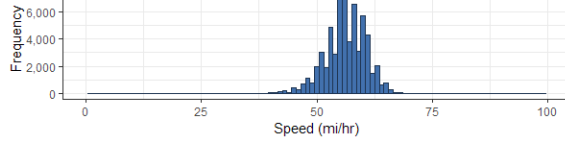
Booth Ranch, Southbound (I-5)



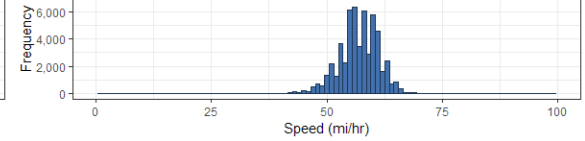
Booth Ranch, Southbound (I-5)



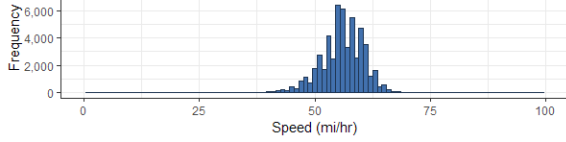
Booth Ranch, Southbound (I-5)



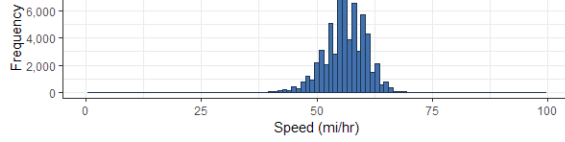
Booth Ranch, Southbound (I-5)



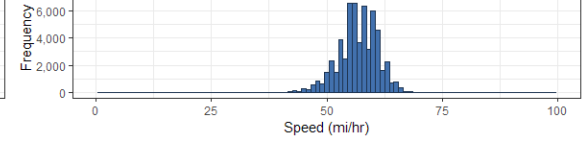
Booth Ranch, Southbound (I-5)



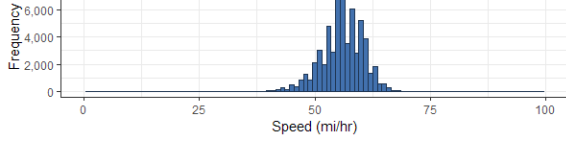
Booth Ranch, Southbound (I-5)



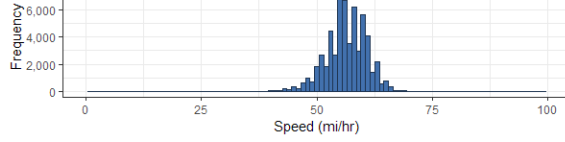
Booth Ranch, Southbound (I-5)



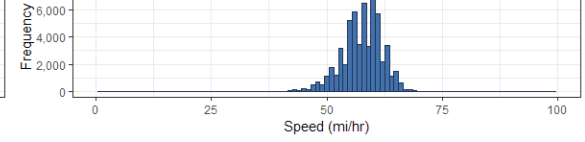
Booth Ranch, Southbound (I-5)



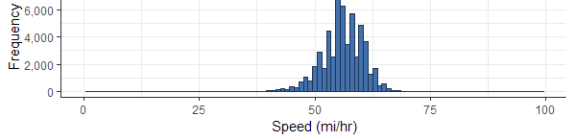
Booth Ranch, Southbound (I-5)



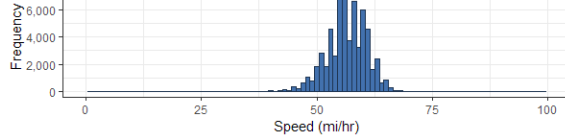
Booth Ranch, Southbound (I-5)



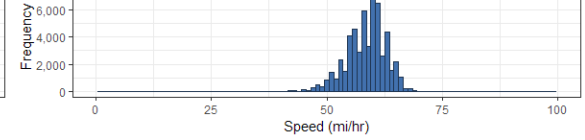
Booth Ranch, Southbound (I-5)



Booth Ranch, Southbound (I-5)

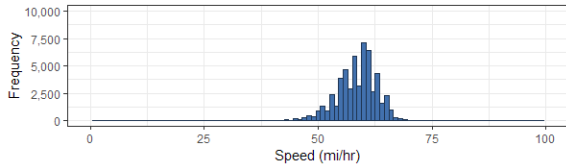


Booth Ranch, Southbound (I-5)

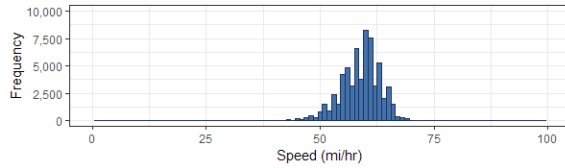




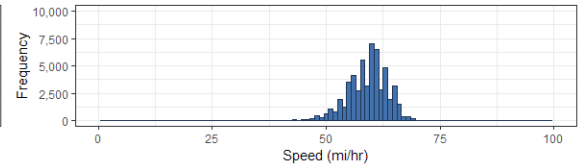
Booth Ranch, Southbound (I-5)



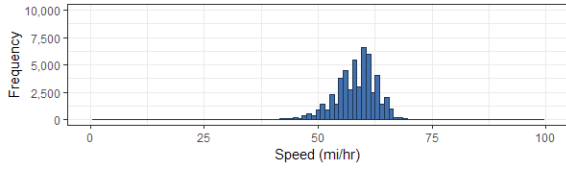
Booth Ranch, Southbound (I-5)



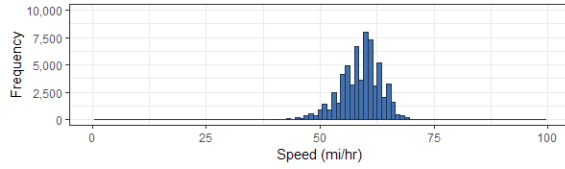
Booth Ranch, Southbound (I-5)



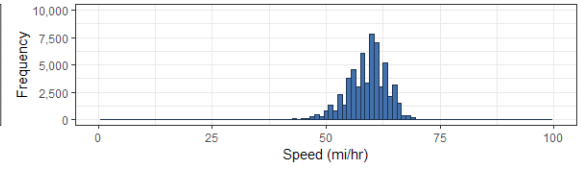
Booth Ranch, Southbound (I-5)



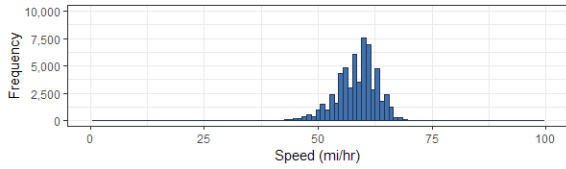
Booth Ranch, Southbound (I-5)



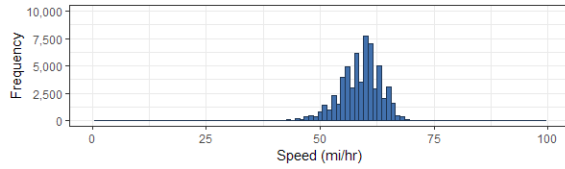
Booth Ranch, Southbound (I-5)



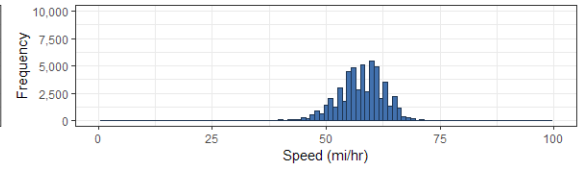
Booth Ranch, Southbound (I-5)



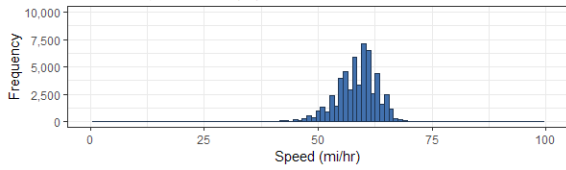
Booth Ranch, Southbound (I-5)



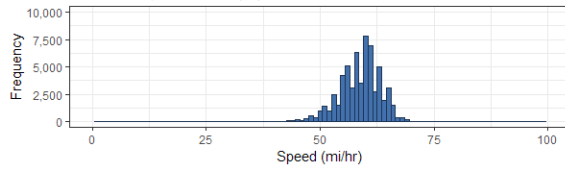
Booth Ranch, Southbound (I-5)



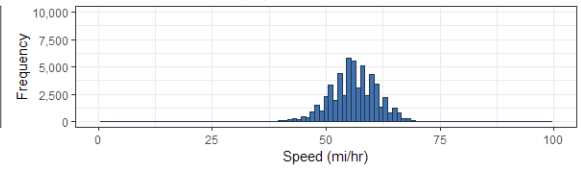
Booth Ranch, Southbound (I-5)



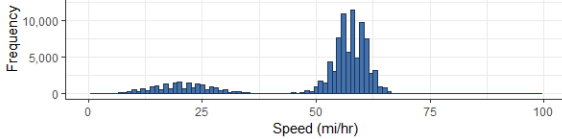
Booth Ranch, Southbound (I-5)



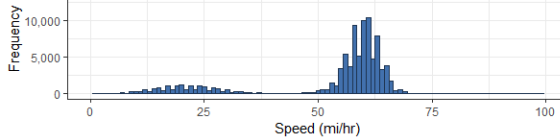
Booth Ranch, Southbound (I-5)



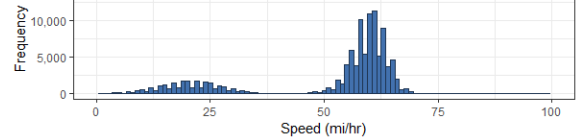
Woodburn, Northbound (I-5)



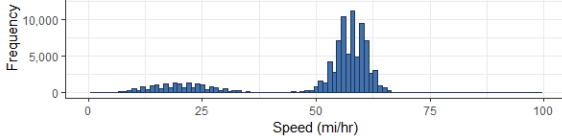
Woodburn, Northbound (I-5)



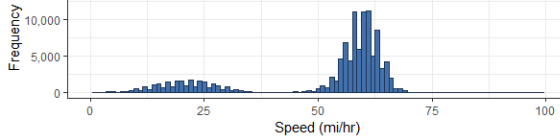
Woodburn, Northbound (I-5)



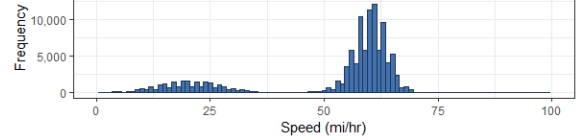
Woodburn, Northbound (I-5)



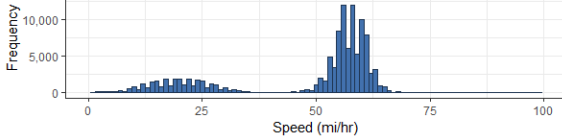
Woodburn, Northbound (I-5)



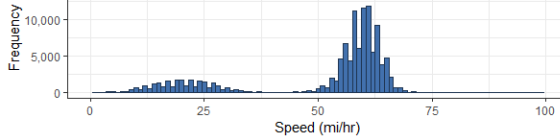
Woodburn, Northbound (I-5)



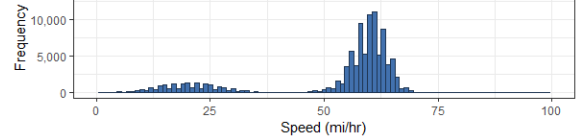
Woodburn, Northbound (I-5)



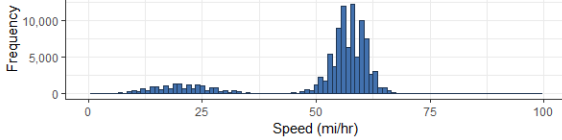
Woodburn, Northbound (I-5)



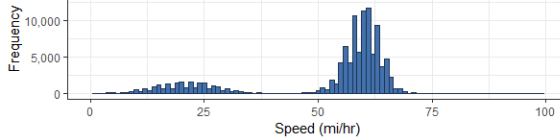
Woodburn, Northbound (I-5)



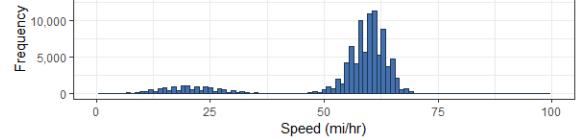
Woodburn, Northbound (I-5)



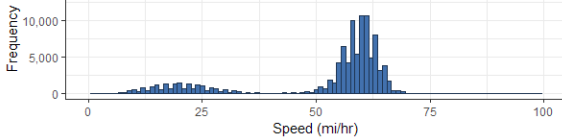
Woodburn, Northbound (I-5)



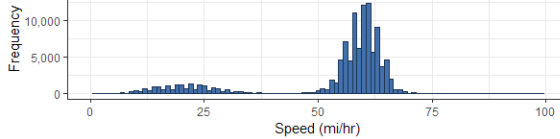
Woodburn, Northbound (I-5)



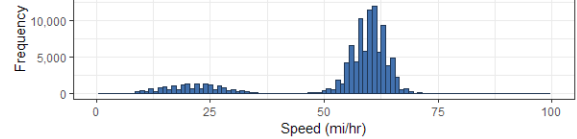
Woodburn, Northbound (I-5)



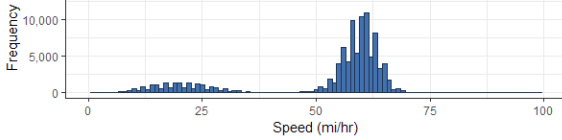
Woodburn, Northbound (I-5)



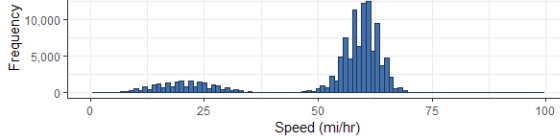
Woodburn, Northbound (I-5)



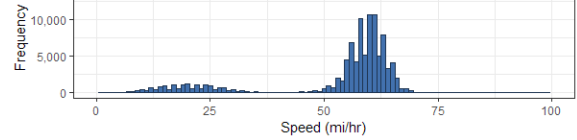
Woodburn, Northbound (I-5)



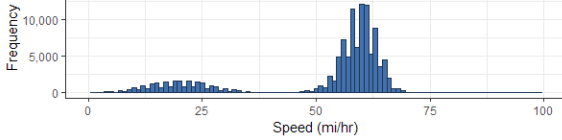
Woodburn, Northbound (I-5)



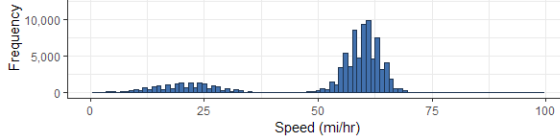
Woodburn, Northbound (I-5)



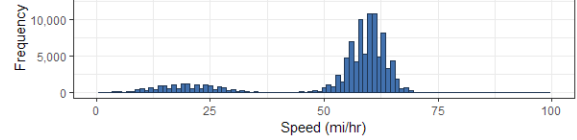
Woodburn, Northbound (I-5)



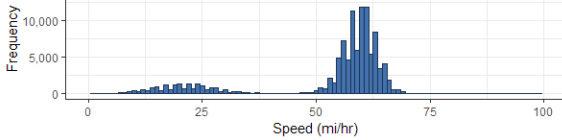
Woodburn, Northbound (I-5)



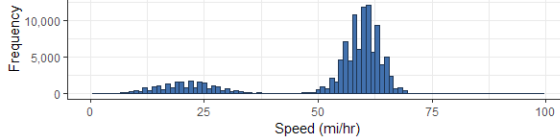
Woodburn, Northbound (I-5)



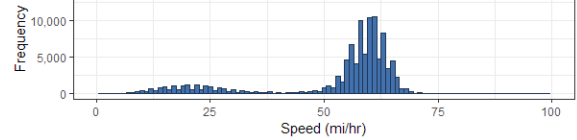
Woodburn, Northbound (I-5)



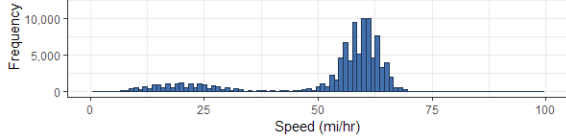
Woodburn, Northbound (I-5)



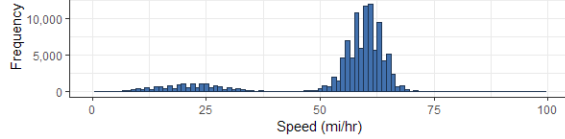
Woodburn, Northbound (I-5)



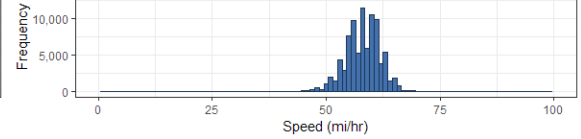
Woodburn, Northbound (I-5)



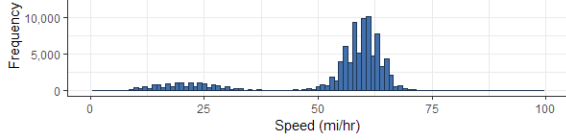
Woodburn, Northbound (I-5)



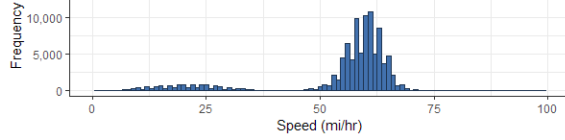
Woodburn, Northbound (I-5)



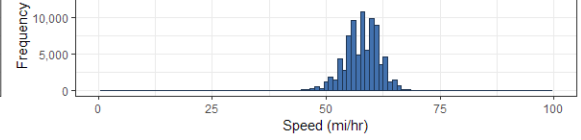
Woodburn, Northbound (I-5)



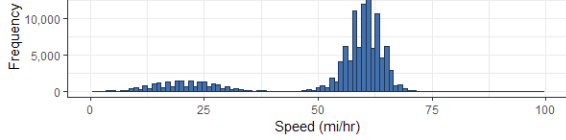
Woodburn, Northbound (I-5)



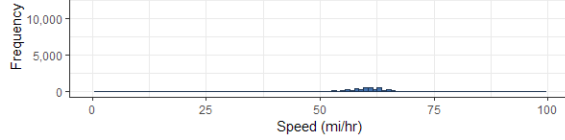
Woodburn, Northbound (I-5)



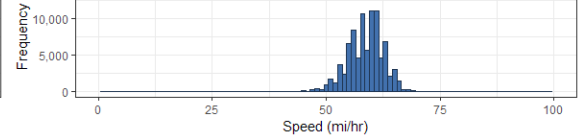
Woodburn, Northbound (I-5)



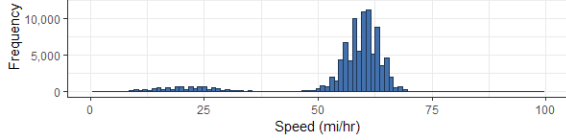
Woodburn, Northbound (I-5)



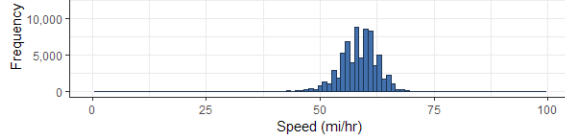
Woodburn, Northbound (I-5)



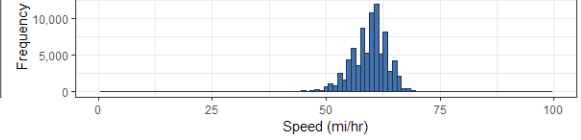
Woodburn, Northbound (I-5)



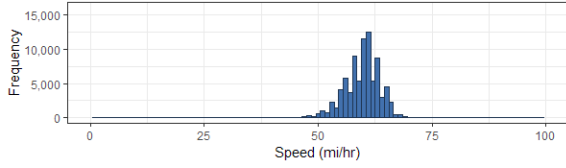
Woodburn, Northbound (I-5)



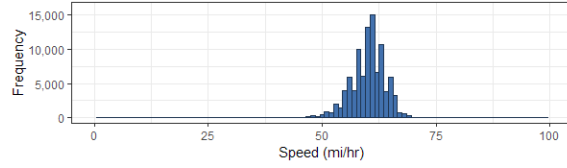
Woodburn, Northbound (I-5)



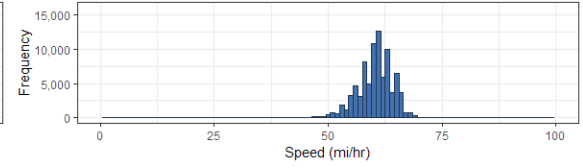
Woodburn, Northbound (I-5)



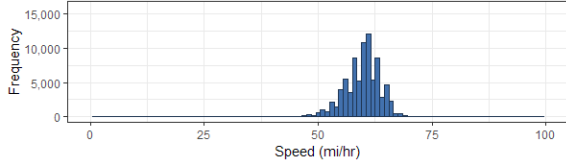
Woodburn, Northbound (I-5)



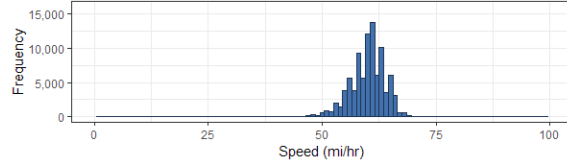
Woodburn, Northbound (I-5)



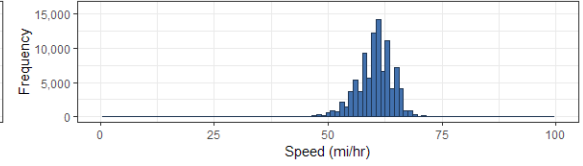
Woodburn, Northbound (I-5)



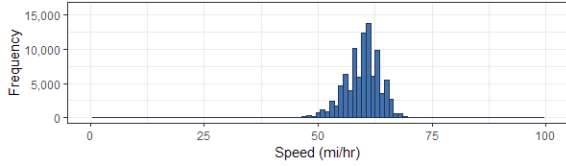
Woodburn, Northbound (I-5)



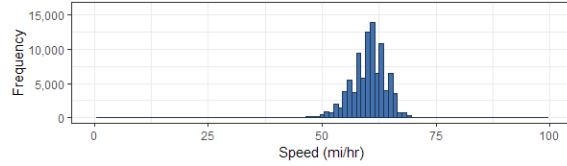
Woodburn, Northbound (I-5)



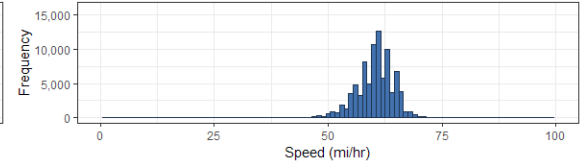
Woodburn, Northbound (I-5)



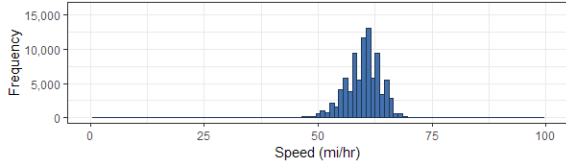
Woodburn, Northbound (I-5)



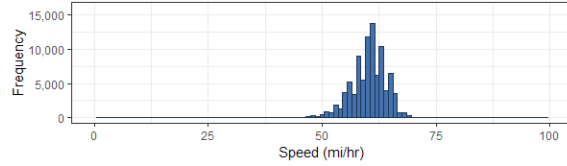
Woodburn, Northbound (I-5)



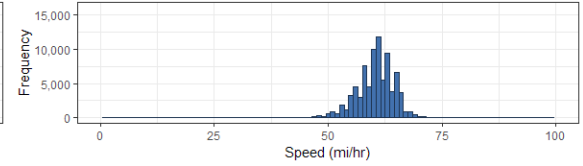
Woodburn, Northbound (I-5)



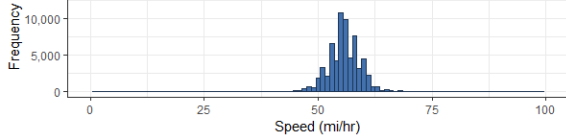
Woodburn, Northbound (I-5)



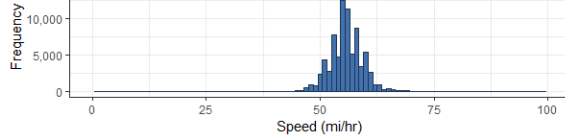
Woodburn, Northbound (I-5)



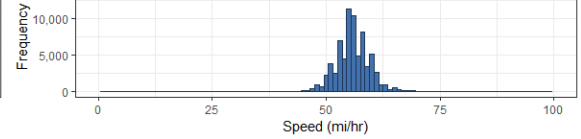
Woodburn, Southbound (I-5)



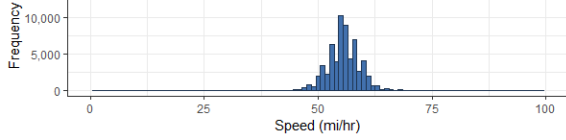
Woodburn, Southbound (I-5)



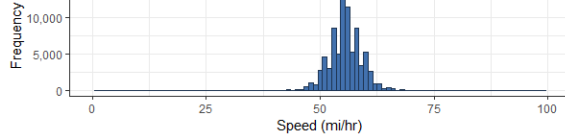
Woodburn, Southbound (I-5)



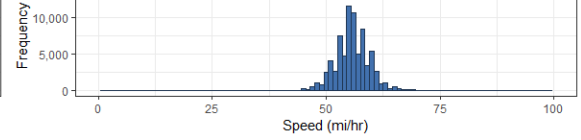
Woodburn, Southbound (I-5)



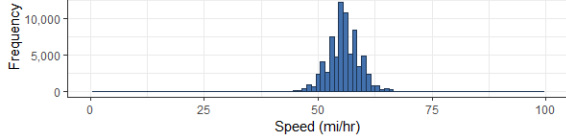
Woodburn, Southbound (I-5)



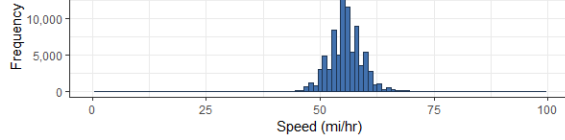
Woodburn, Southbound (I-5)



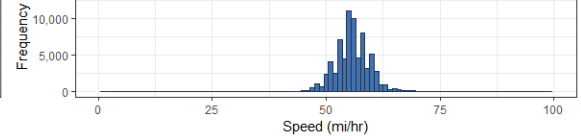
Woodburn, Southbound (I-5)



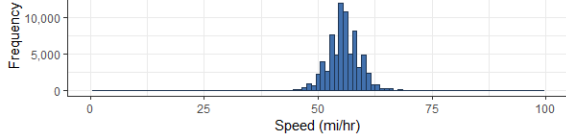
Woodburn, Southbound (I-5)



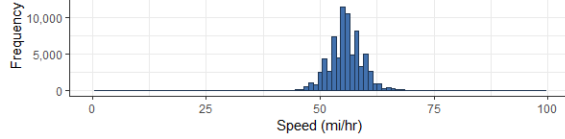
Woodburn, Southbound (I-5)



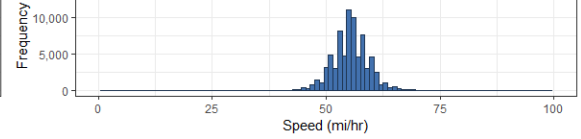
Woodburn, Southbound (I-5)



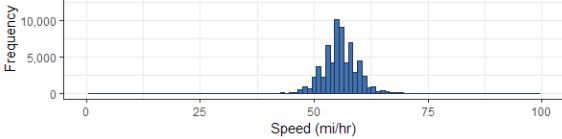
Woodburn, Southbound (I-5)



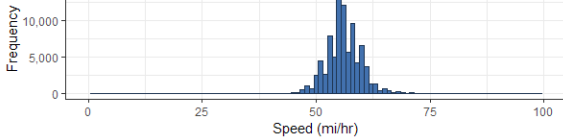
Woodburn, Southbound (I-5)



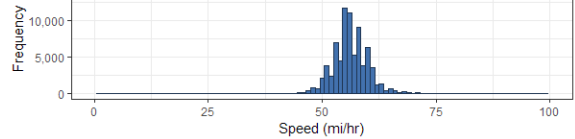
Woodburn, Southbound (I-5)



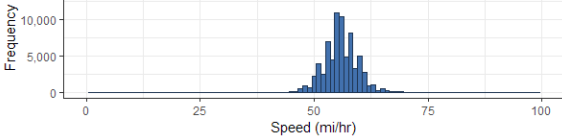
Woodburn, Southbound (I-5)



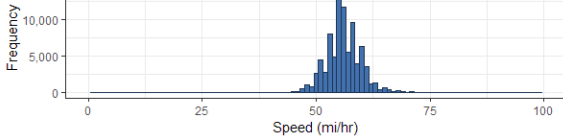
Woodburn, Southbound (I-5)



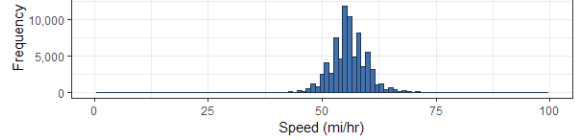
Woodburn, Southbound (I-5)



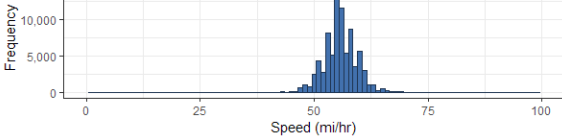
Woodburn, Southbound (I-5)



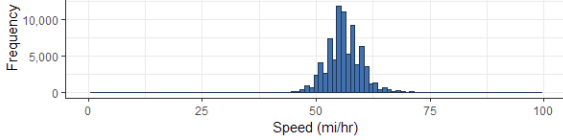
Woodburn, Southbound (I-5)



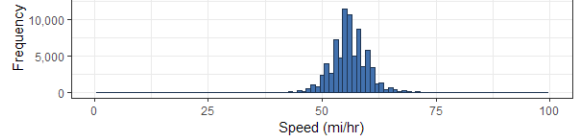
Woodburn, Southbound (I-5)



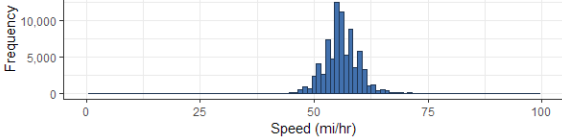
Woodburn, Southbound (I-5)



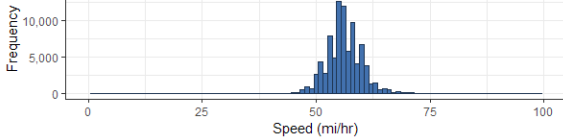
Woodburn, Southbound (I-5)



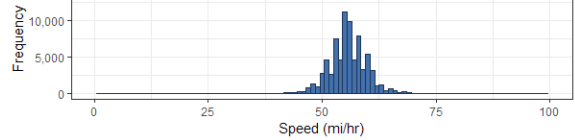
Woodburn, Southbound (I-5)



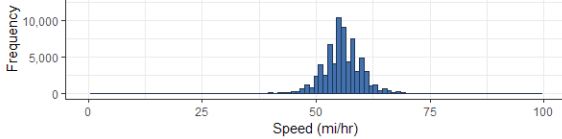
Woodburn, Southbound (I-5)



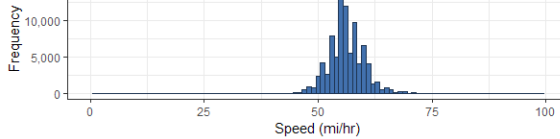
Woodburn, Southbound (I-5)



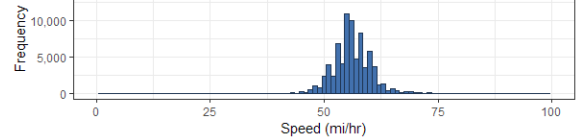
Woodburn, Southbound (I-5)



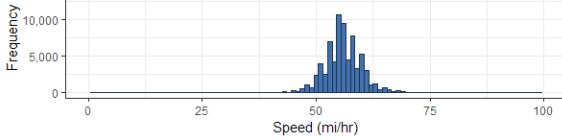
Woodburn, Southbound (I-5)



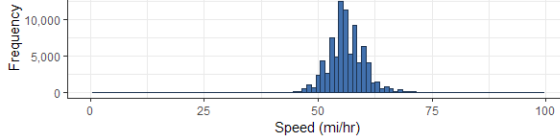
Woodburn, Southbound (I-5)



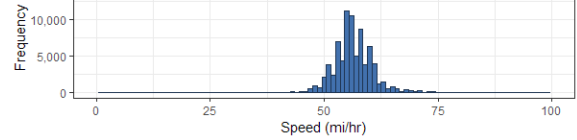
Woodburn, Southbound (I-5)



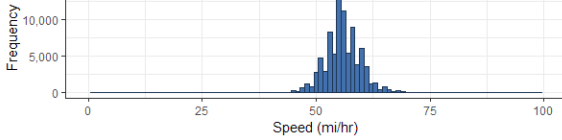
Woodburn, Southbound (I-5)



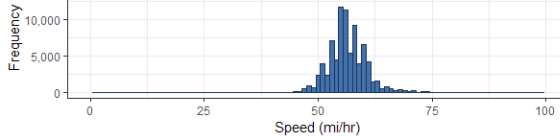
Woodburn, Southbound (I-5)



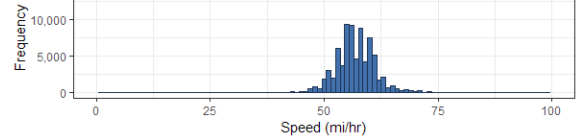
Woodburn, Southbound (I-5)



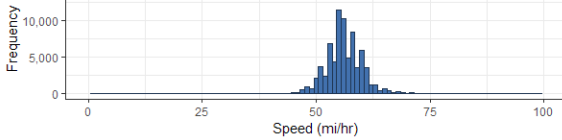
Woodburn, Southbound (I-5)



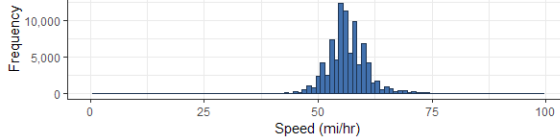
Woodburn, Southbound (I-5)



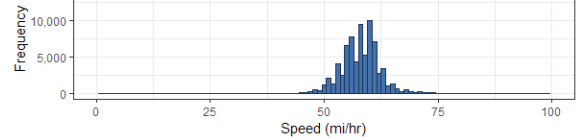
Woodburn, Southbound (I-5)



Woodburn, Southbound (I-5)

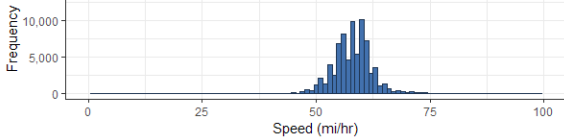


Woodburn, Southbound (I-5)

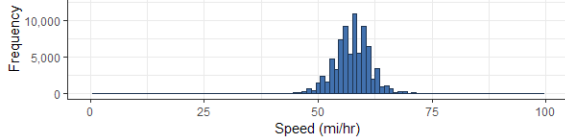




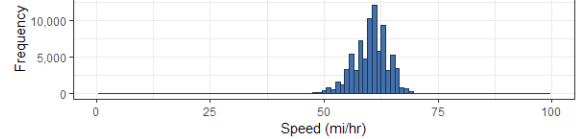
Woodburn, Southbound (I-5)



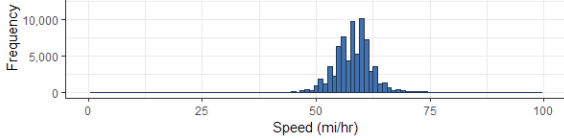
Woodburn, Southbound (I-5)



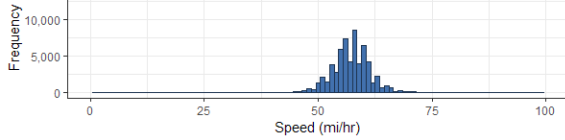
Woodburn, Southbound (I-5)



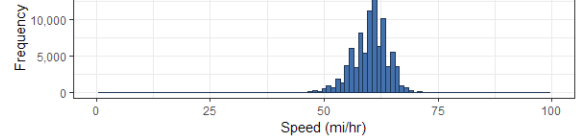
Woodburn, Southbound (I-5)



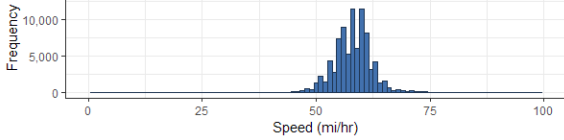
Woodburn, Southbound (I-5)



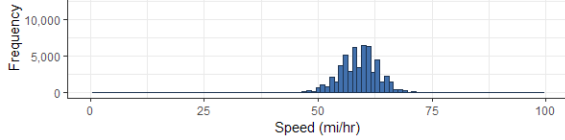
Woodburn, Southbound (I-5)



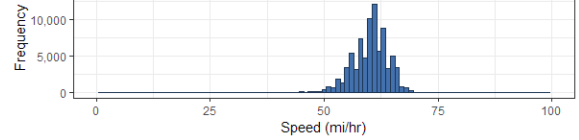
Woodburn, Southbound (I-5)



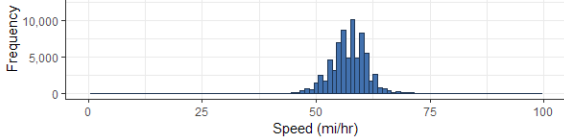
Woodburn, Southbound (I-5)



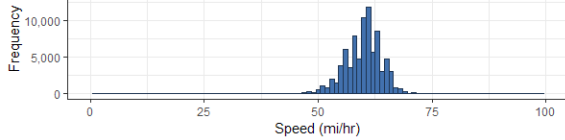
Woodburn, Southbound (I-5)



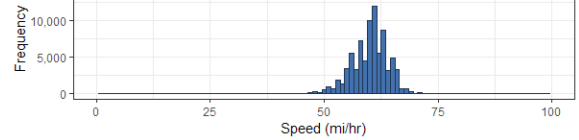
Woodburn, Southbound (I-5)



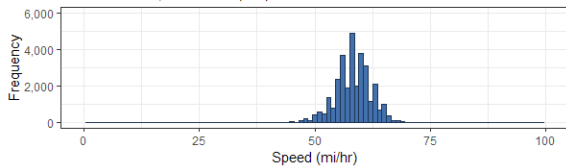
Woodburn, Southbound (I-5)



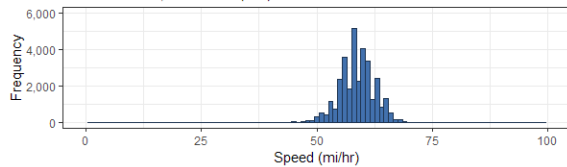
Woodburn, Southbound (I-5)



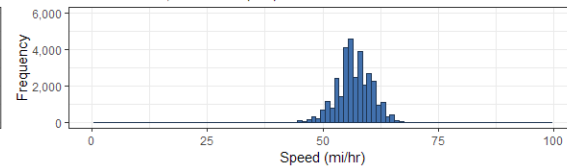
Cascade Locks, Eastbound (I-84)



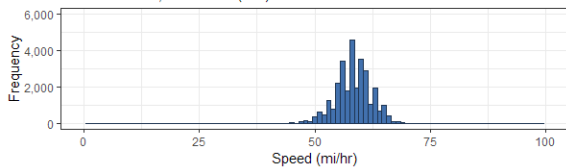
Cascade Locks, Eastbound (I-84)



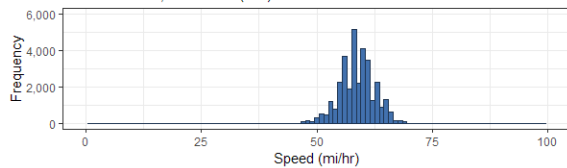
Cascade Locks, Eastbound (I-84)



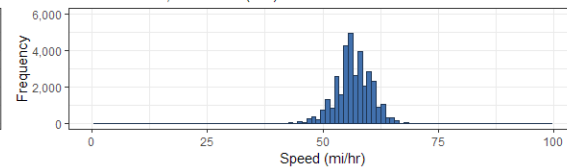
Cascade Locks, Eastbound (I-84)



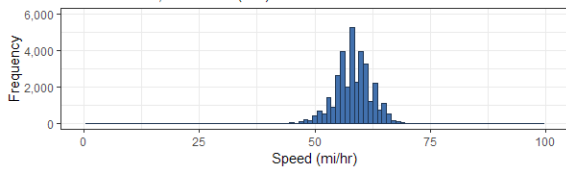
Cascade Locks, Eastbound (I-84)



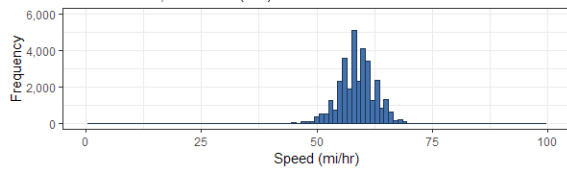
Cascade Locks, Eastbound (I-84)



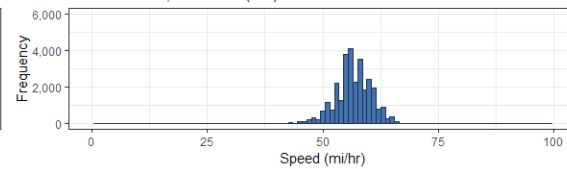
Cascade Locks, Eastbound (I-84)



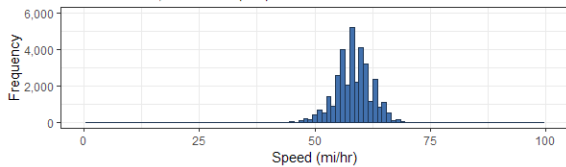
Cascade Locks, Eastbound (I-84)



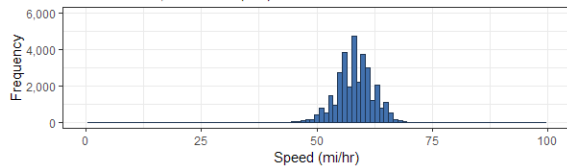
Cascade Locks, Eastbound (I-84)



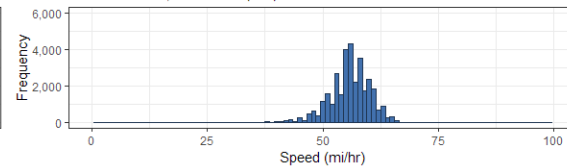
Cascade Locks, Eastbound (I-84)



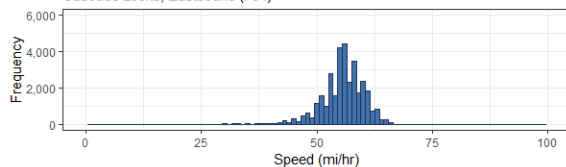
Cascade Locks, Eastbound (I-84)



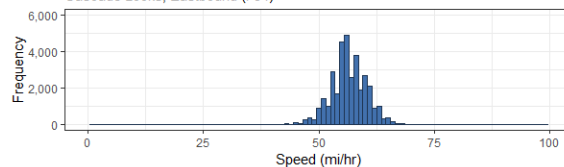
Cascade Locks, Eastbound (I-84)



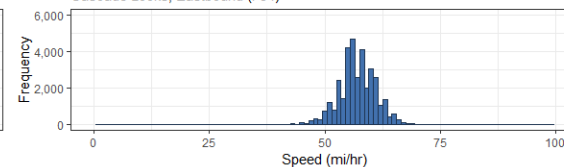
Cascade Locks, Eastbound (I-84)



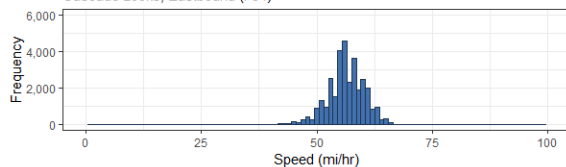
Cascade Locks, Eastbound (I-84)



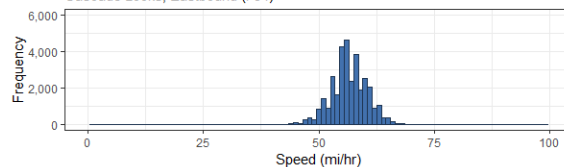
Cascade Locks, Eastbound (I-84)



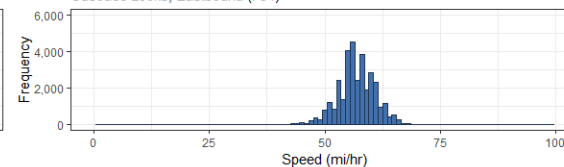
Cascade Locks, Eastbound (I-84)



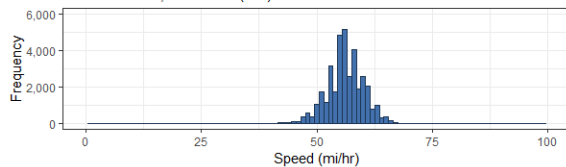
Cascade Locks, Eastbound (I-84)



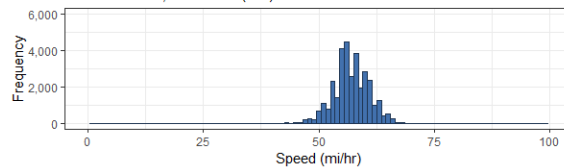
Cascade Locks, Eastbound (I-84)



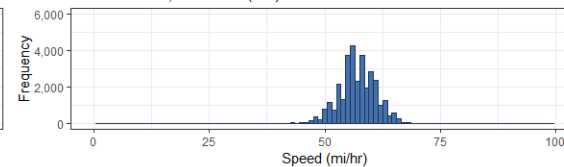
Cascade Locks, Eastbound (I-84)



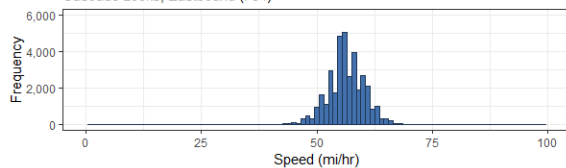
Cascade Locks, Eastbound (I-84)



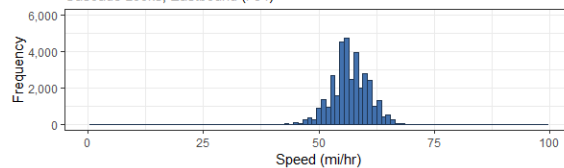
Cascade Locks, Eastbound (I-84)



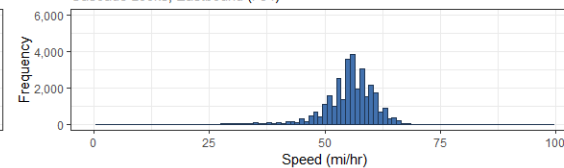
Cascade Locks, Eastbound (I-84)



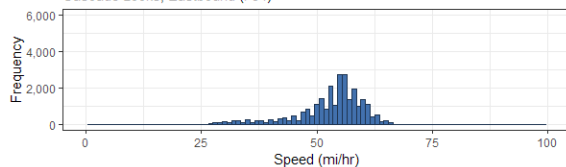
Cascade Locks, Eastbound (I-84)



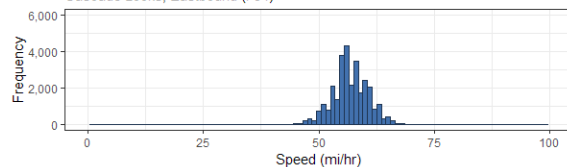
Cascade Locks, Eastbound (I-84)



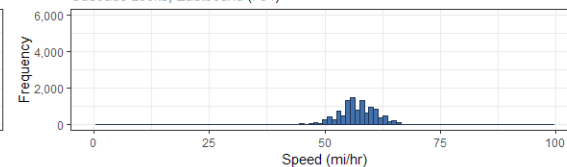
Cascade Locks, Eastbound (I-84)



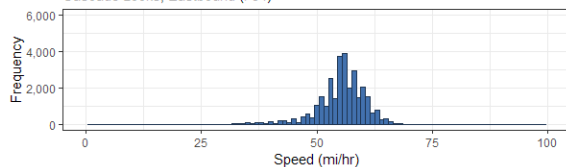
Cascade Locks, Eastbound (I-84)



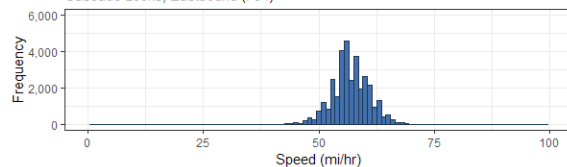
Cascade Locks, Eastbound (I-84)



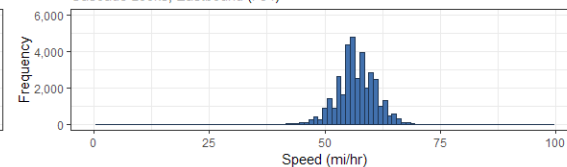
Cascade Locks, Eastbound (I-84)



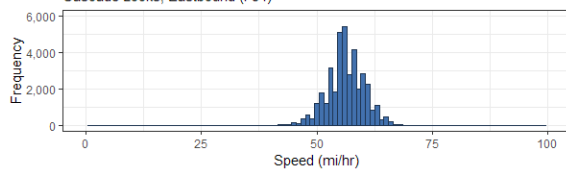
Cascade Locks, Eastbound (I-84)



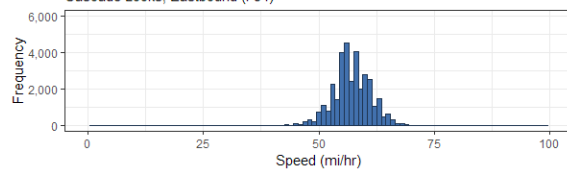
Cascade Locks, Eastbound (I-84)



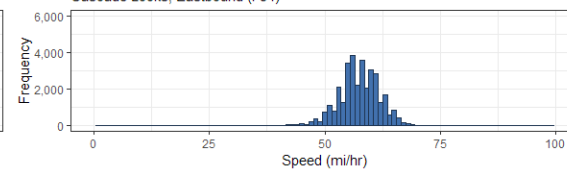
Cascade Locks, Eastbound (I-84)



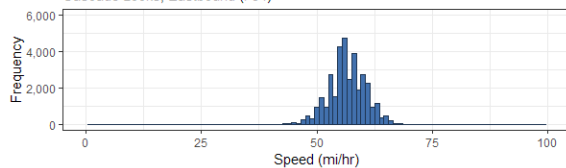
Cascade Locks, Eastbound (I-84)



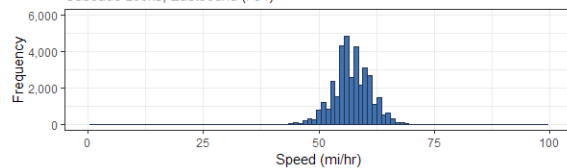
Cascade Locks, Eastbound (I-84)



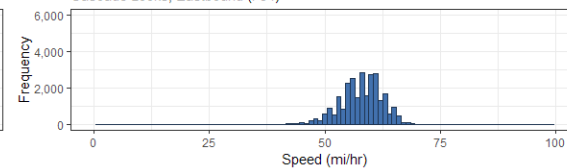
Cascade Locks, Eastbound (I-84)



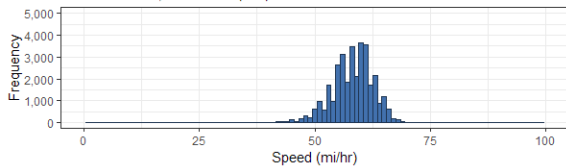
Cascade Locks, Eastbound (I-84)



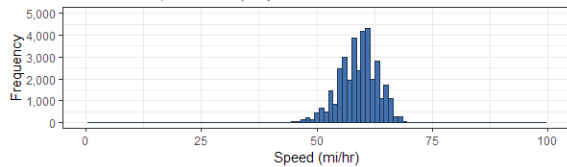
Cascade Locks, Eastbound (I-84)



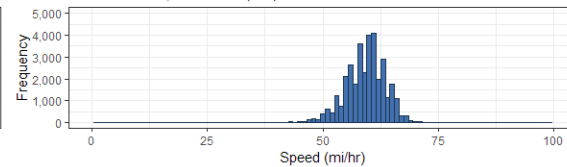
Cascade Locks, Eastbound (I-84)



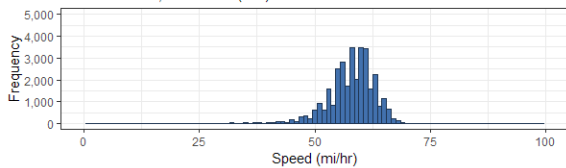
Cascade Locks, Eastbound (I-84)



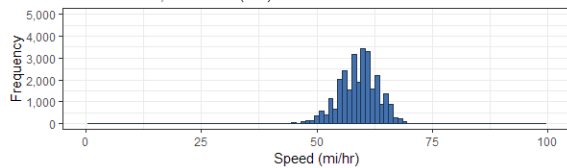
Cascade Locks, Eastbound (I-84)



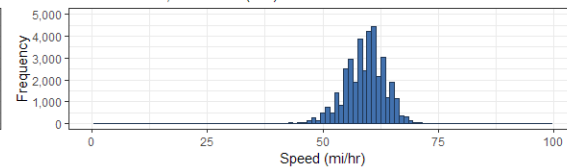
Cascade Locks, Eastbound (I-84)



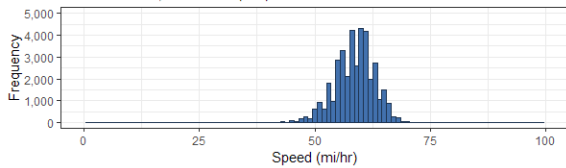
Cascade Locks, Eastbound (I-84)



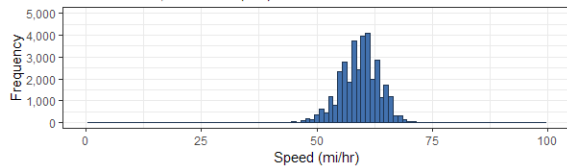
Cascade Locks, Eastbound (I-84)



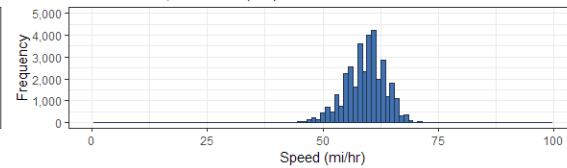
Cascade Locks, Eastbound (I-84)



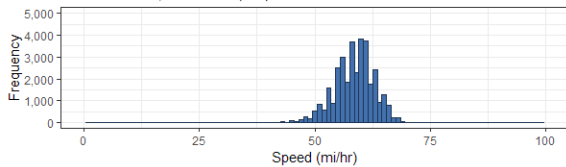
Cascade Locks, Eastbound (I-84)



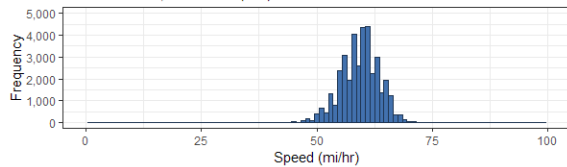
Cascade Locks, Eastbound (I-84)



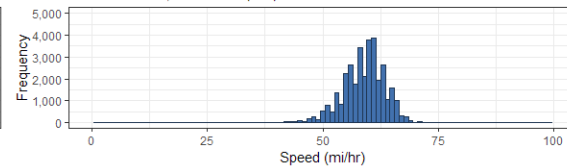
Cascade Locks, Eastbound (I-84)



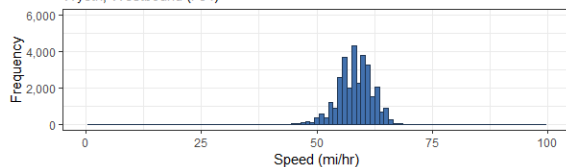
Cascade Locks, Eastbound (I-84)



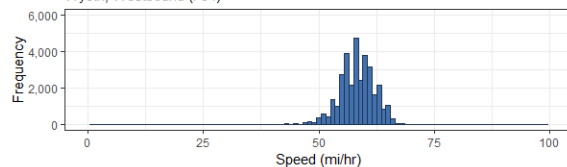
Cascade Locks, Eastbound (I-84)



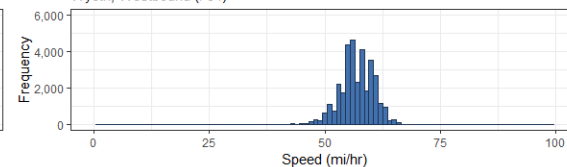
Speed Distribution of ODOT Class 11 Trucks in January, 2015  
Wyeth, Westbound (I-84)



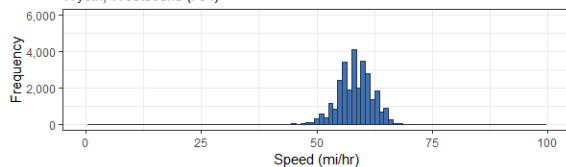
Speed Distribution of ODOT Class 11 Trucks in May, 2015  
Wyeth, Westbound (I-84)



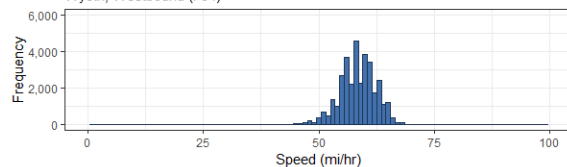
Speed Distribution of ODOT Class 11 Trucks in September, 2015  
Wyeth, Westbound (I-84)



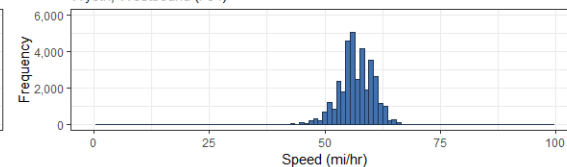
Speed Distribution of ODOT Class 11 Trucks in February, 2015  
Wyeth, Westbound (I-84)



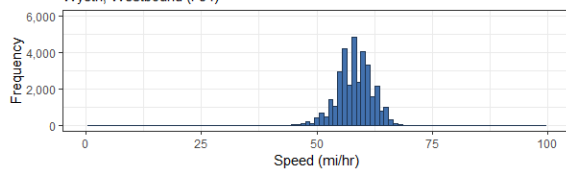
Speed Distribution of ODOT Class 11 Trucks in June, 2015  
Wyeth, Westbound (I-84)



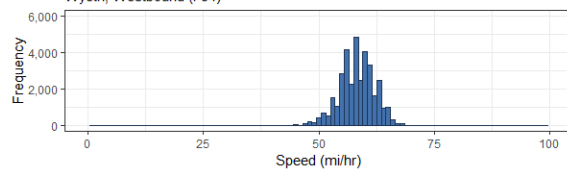
Speed Distribution of ODOT Class 11 Trucks in October, 2015  
Wyeth, Westbound (I-84)



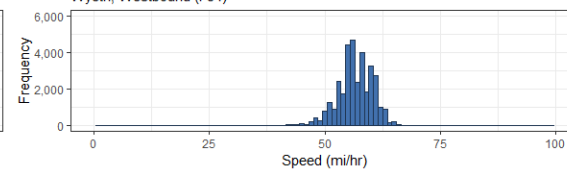
Speed Distribution of ODOT Class 11 Trucks in March, 2015  
Wyeth, Westbound (I-84)



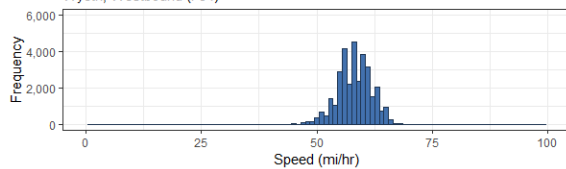
Speed Distribution of ODOT Class 11 Trucks in July, 2015  
Wyeth, Westbound (I-84)



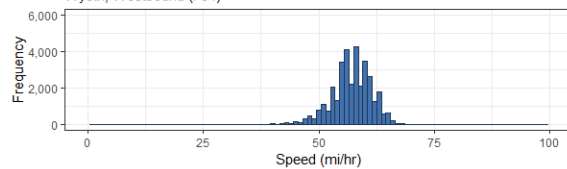
Speed Distribution of ODOT Class 11 Trucks in November, 2015  
Wyeth, Westbound (I-84)



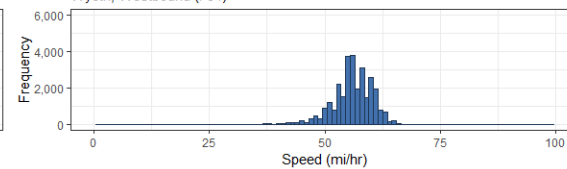
Speed Distribution of ODOT Class 11 Trucks in April, 2015  
Wyeth, Westbound (I-84)



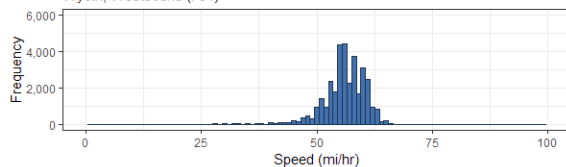
Speed Distribution of ODOT Class 11 Trucks in August, 2015  
Wyeth, Westbound (I-84)



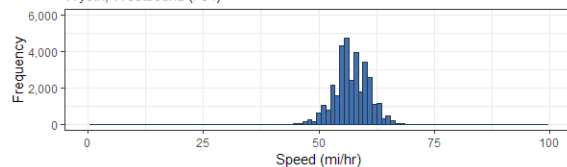
Speed Distribution of ODOT Class 11 Trucks in December, 2015  
Wyeth, Westbound (I-84)



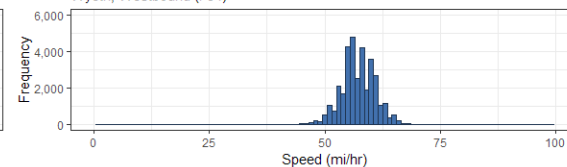
Speed Distribution of ODOT Class 11 Trucks in January, 2016  
Wyeth, Westbound (I-84)



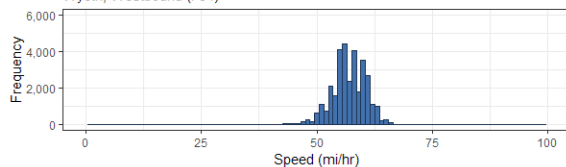
Speed Distribution of ODOT Class 11 Trucks in May, 2016  
Wyeth, Westbound (I-84)



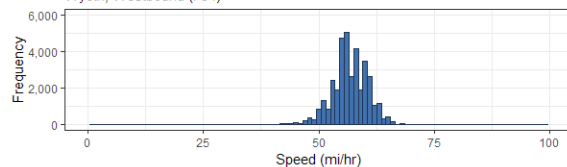
Speed Distribution of ODOT Class 11 Trucks in September, 2016  
Wyeth, Westbound (I-84)



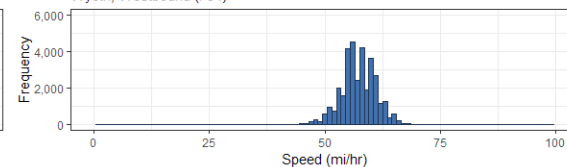
Speed Distribution of ODOT Class 11 Trucks in February, 2016  
Wyeth, Westbound (I-84)



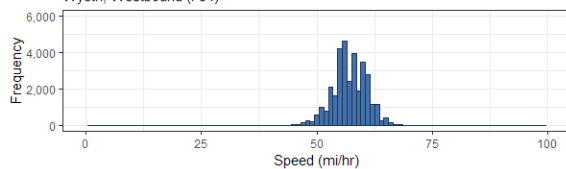
Speed Distribution of ODOT Class 11 Trucks in June, 2016  
Wyeth, Westbound (I-84)



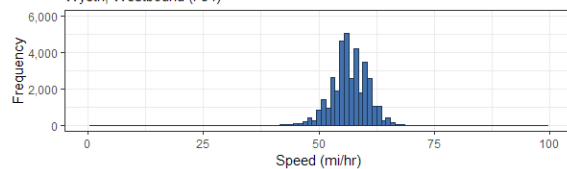
Speed Distribution of ODOT Class 11 Trucks in October, 2016  
Wyeth, Westbound (I-84)



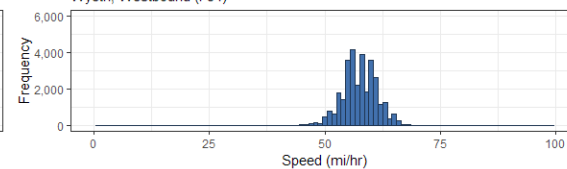
Speed Distribution of ODOT Class 11 Trucks in March, 2016  
Wyeth, Westbound (I-84)



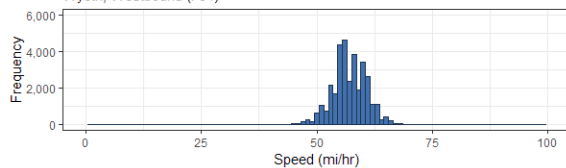
Speed Distribution of ODOT Class 11 Trucks in July, 2016  
Wyeth, Westbound (I-84)



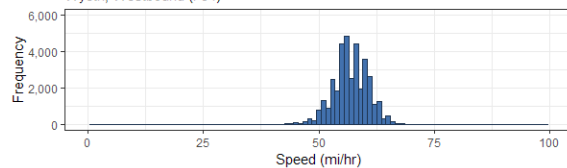
Speed Distribution of ODOT Class 11 Trucks in November, 2016  
Wyeth, Westbound (I-84)



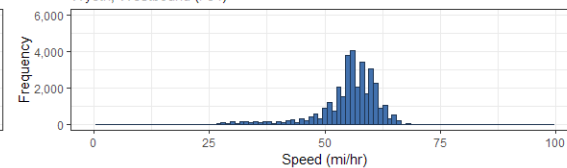
Speed Distribution of ODOT Class 11 Trucks in April, 2016  
Wyeth, Westbound (I-84)



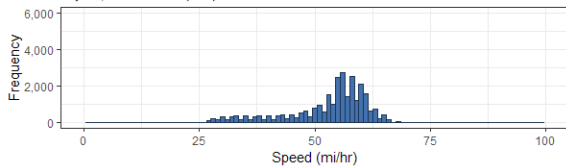
Speed Distribution of ODOT Class 11 Trucks in August, 2016  
Wyeth, Westbound (I-84)



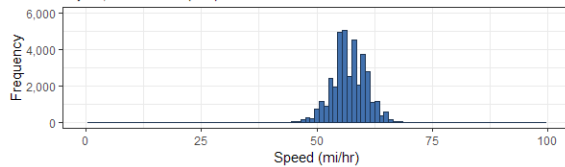
Speed Distribution of ODOT Class 11 Trucks in December, 2016  
Wyeth, Westbound (I-84)



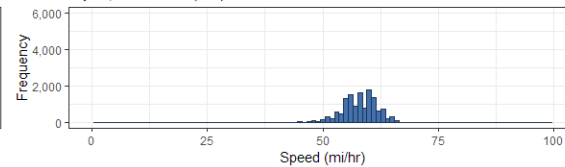
Speed Distribution of ODOT Class 11 Trucks in January, 2017  
Wyeth, Westbound (I-84)



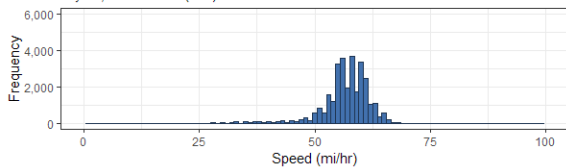
Speed Distribution of ODOT Class 11 Trucks in May, 2017  
Wyeth, Westbound (I-84)



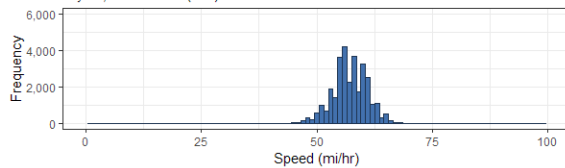
Speed Distribution of ODOT Class 11 Trucks in September, 2017  
Wyeth, Westbound (I-84)



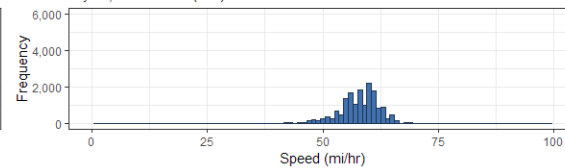
Speed Distribution of ODOT Class 11 Trucks in February, 2017  
Wyeth, Westbound (I-84)



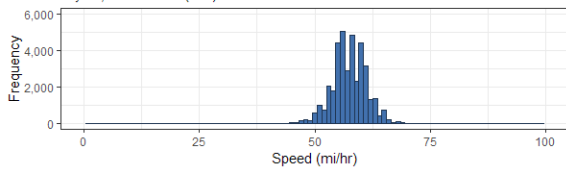
Speed Distribution of ODOT Class 11 Trucks in June, 2017  
Wyeth, Westbound (I-84)



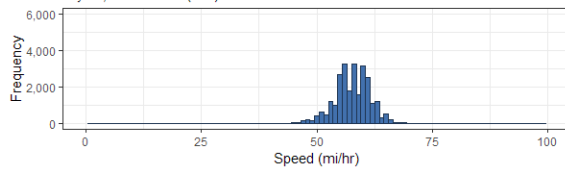
Speed Distribution of ODOT Class 11 Trucks in October, 2017  
Wyeth, Westbound (I-84)



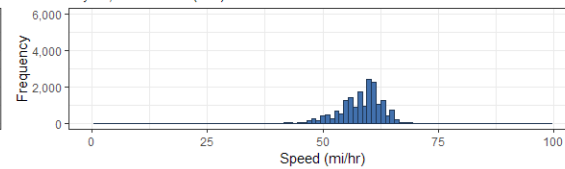
Speed Distribution of ODOT Class 11 Trucks in March, 2017  
Wyeth, Westbound (I-84)



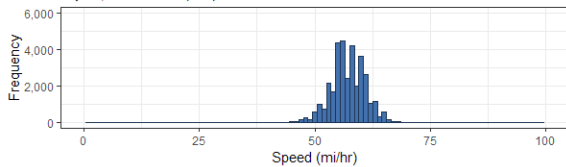
Speed Distribution of ODOT Class 11 Trucks in July, 2017  
Wyeth, Westbound (I-84)



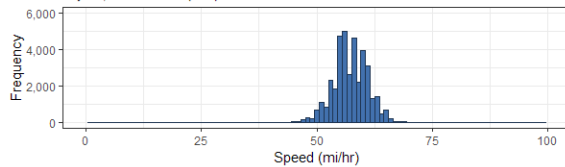
Speed Distribution of ODOT Class 11 Trucks in November, 2017  
Wyeth, Westbound (I-84)



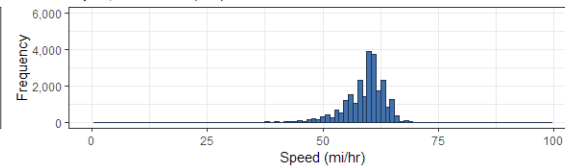
Speed Distribution of ODOT Class 11 Trucks in April, 2017  
Wyeth, Westbound (I-84)



Speed Distribution of ODOT Class 11 Trucks in August, 2017  
Wyeth, Westbound (I-84)

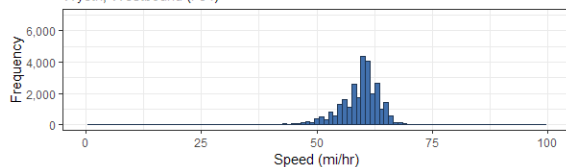


Speed Distribution of ODOT Class 11 Trucks in December, 2017  
Wyeth, Westbound (I-84)

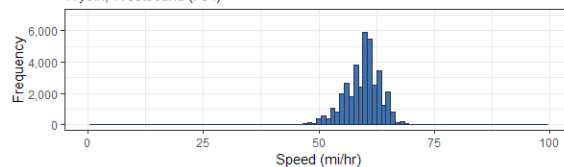




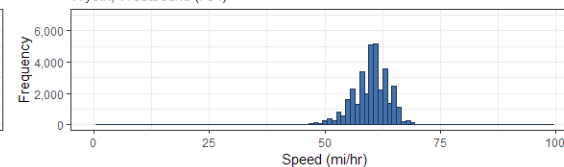
Speed Distribution of ODOT Class 11 Trucks in January, 2018  
Wyeth, Westbound (I-84)



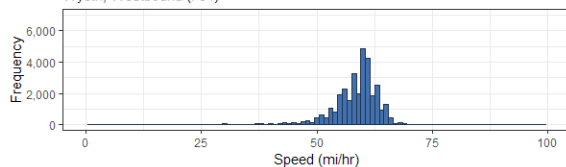
Speed Distribution of ODOT Class 11 Trucks in May, 2018  
Wyeth, Westbound (I-84)



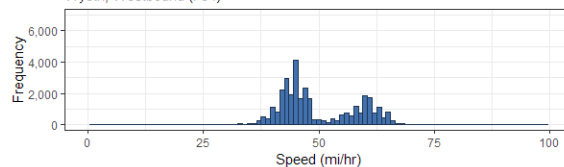
Speed Distribution of ODOT Class 11 Trucks in September, 2018  
Wyeth, Westbound (I-84)



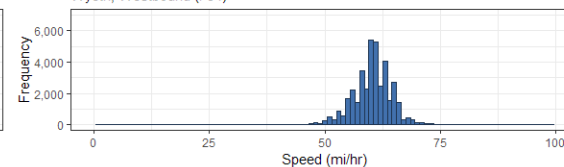
Speed Distribution of ODOT Class 11 Trucks in February, 2018  
Wyeth, Westbound (I-84)



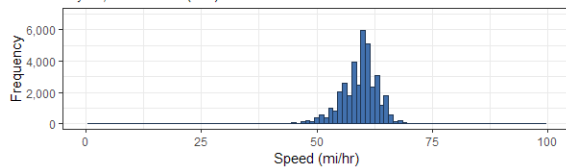
Speed Distribution of ODOT Class 11 Trucks in June, 2018  
Wyeth, Westbound (I-84)



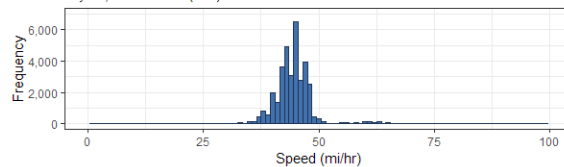
Speed Distribution of ODOT Class 11 Trucks in October, 2018  
Wyeth, Westbound (I-84)



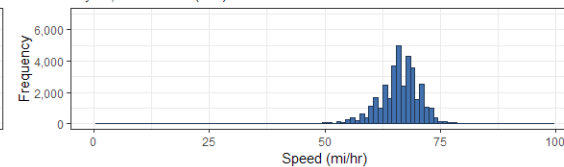
Speed Distribution of ODOT Class 11 Trucks in March, 2018  
Wyeth, Westbound (I-84)



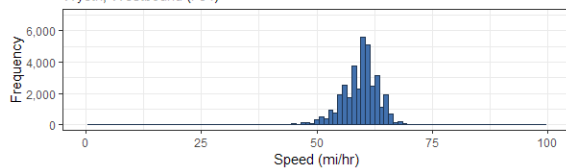
Speed Distribution of ODOT Class 11 Trucks in July, 2018  
Wyeth, Westbound (I-84)



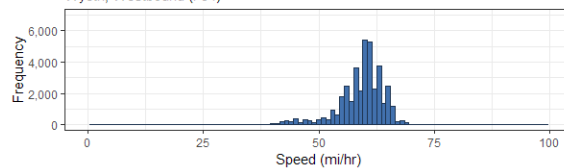
Speed Distribution of ODOT Class 11 Trucks in November, 2018  
Wyeth, Westbound (I-84)



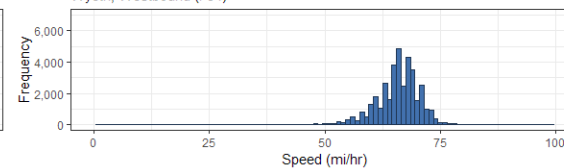
Speed Distribution of ODOT Class 11 Trucks in April, 2018  
Wyeth, Westbound (I-84)



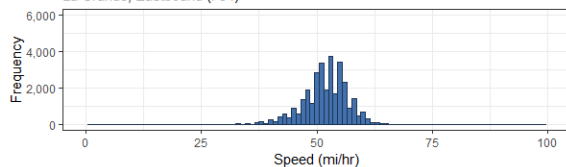
Speed Distribution of ODOT Class 11 Trucks in August, 2018  
Wyeth, Westbound (I-84)



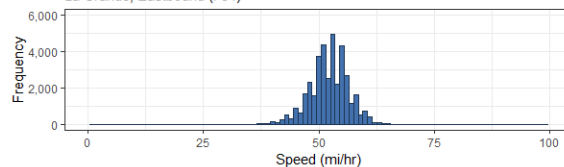
Speed Distribution of ODOT Class 11 Trucks in December, 2018  
Wyeth, Westbound (I-84)



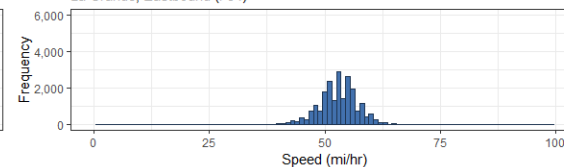
Speed Distribution of ODOT Class 11 Trucks in January, 2015  
La Grande, Eastbound (I-84)



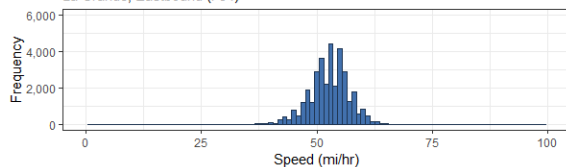
Speed Distribution of ODOT Class 11 Trucks in May, 2015  
La Grande, Eastbound (I-84)



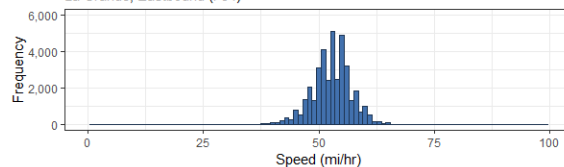
Speed Distribution of ODOT Class 11 Trucks in September, 2015  
La Grande, Eastbound (I-84)



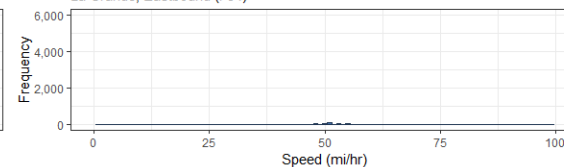
Speed Distribution of ODOT Class 11 Trucks in February, 2015  
La Grande, Eastbound (I-84)



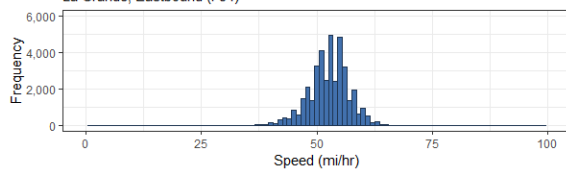
Speed Distribution of ODOT Class 11 Trucks in June, 2015  
La Grande, Eastbound (I-84)



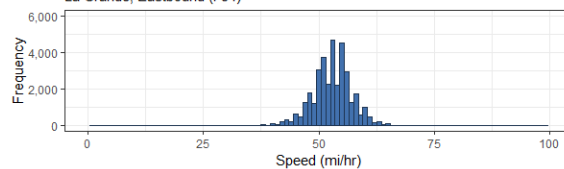
Speed Distribution of ODOT Class 11 Trucks in October, 2015  
La Grande, Eastbound (I-84)



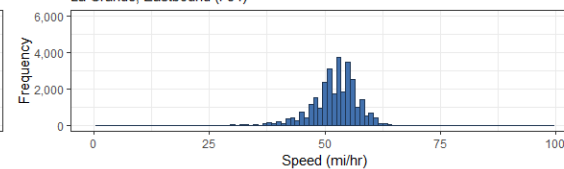
Speed Distribution of ODOT Class 11 Trucks in March, 2015  
La Grande, Eastbound (I-84)



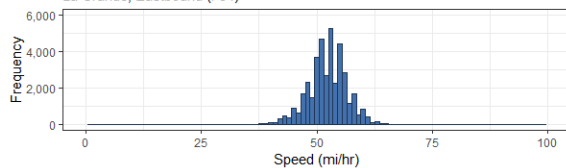
Speed Distribution of ODOT Class 11 Trucks in July, 2015  
La Grande, Eastbound (I-84)



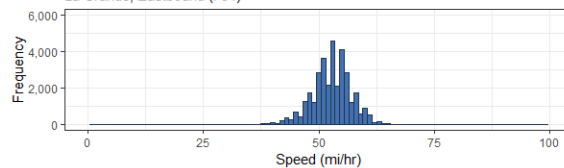
Speed Distribution of ODOT Class 11 Trucks in November, 2015  
La Grande, Eastbound (I-84)



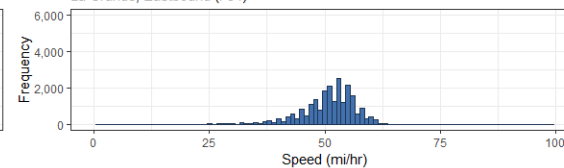
Speed Distribution of ODOT Class 11 Trucks in April, 2015  
La Grande, Eastbound (I-84)



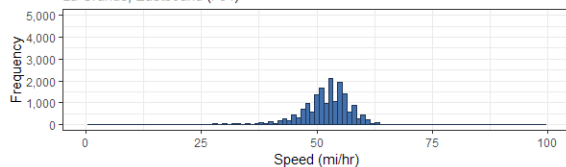
Speed Distribution of ODOT Class 11 Trucks in August, 2015  
La Grande, Eastbound (I-84)



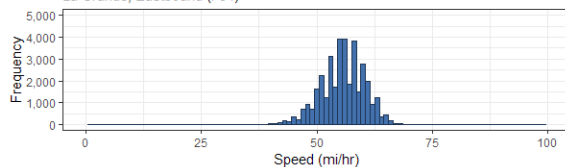
Speed Distribution of ODOT Class 11 Trucks in December, 2015  
La Grande, Eastbound (I-84)



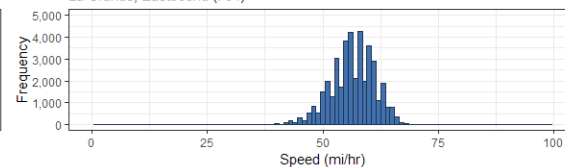
Speed Distribution of ODOT Class 11 Trucks in January, 2016  
La Grande, Eastbound (I-84)



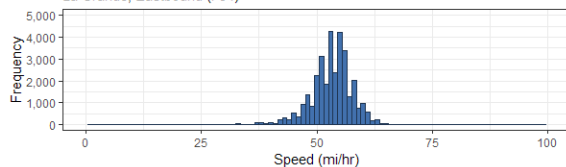
Speed Distribution of ODOT Class 11 Trucks in May, 2016  
La Grande, Eastbound (I-84)



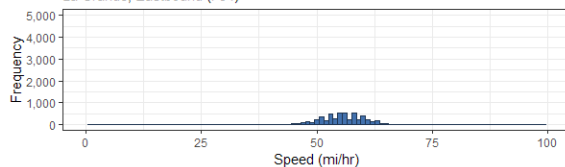
Speed Distribution of ODOT Class 11 Trucks in September, 2016  
La Grande, Eastbound (I-84)



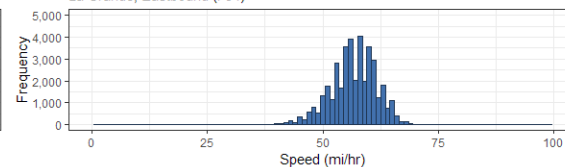
Speed Distribution of ODOT Class 11 Trucks in February, 2016  
La Grande, Eastbound (I-84)



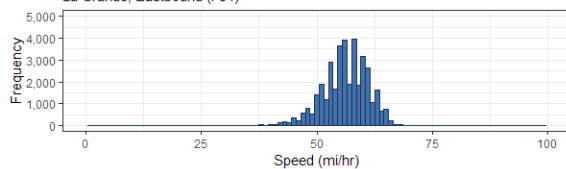
Speed Distribution of ODOT Class 11 Trucks in June, 2016  
La Grande, Eastbound (I-84)



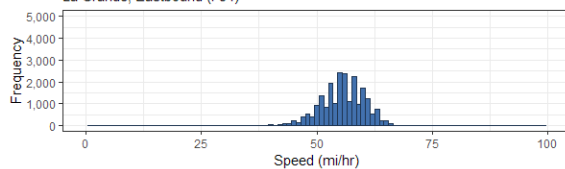
Speed Distribution of ODOT Class 11 Trucks in October, 2016  
La Grande, Eastbound (I-84)



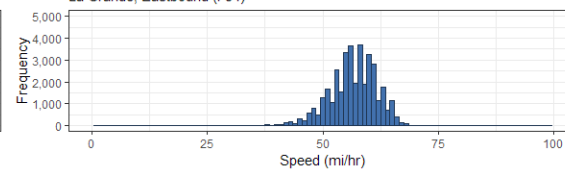
Speed Distribution of ODOT Class 11 Trucks in March, 2016  
La Grande, Eastbound (I-84)



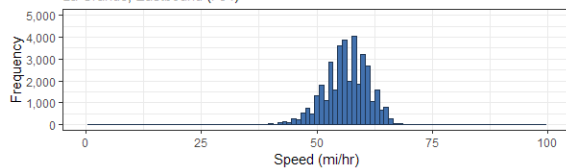
Speed Distribution of ODOT Class 11 Trucks in July, 2016  
La Grande, Eastbound (I-84)



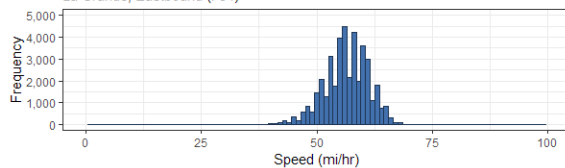
Speed Distribution of ODOT Class 11 Trucks in November, 2016  
La Grande, Eastbound (I-84)



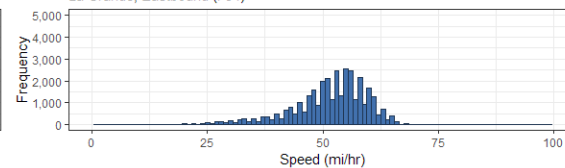
Speed Distribution of ODOT Class 11 Trucks in April, 2016  
La Grande, Eastbound (I-84)



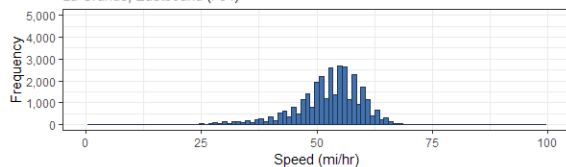
Speed Distribution of ODOT Class 11 Trucks in August, 2016  
La Grande, Eastbound (I-84)



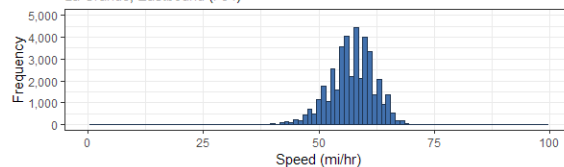
Speed Distribution of ODOT Class 11 Trucks in December, 2016  
La Grande, Eastbound (I-84)



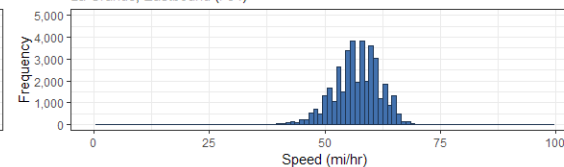
Speed Distribution of ODOT Class 11 Trucks in January, 2017  
La Grande, Eastbound (I-84)



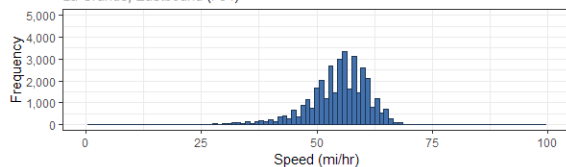
Speed Distribution of ODOT Class 11 Trucks in May, 2017  
La Grande, Eastbound (I-84)



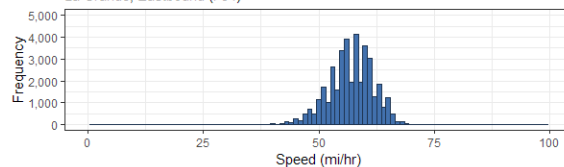
Speed Distribution of ODOT Class 11 Trucks in September, 2017  
La Grande, Eastbound (I-84)



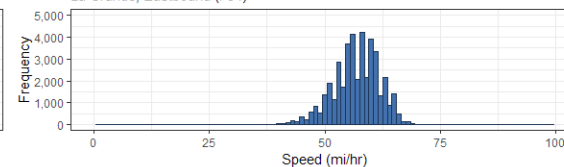
Speed Distribution of ODOT Class 11 Trucks in February, 2017  
La Grande, Eastbound (I-84)



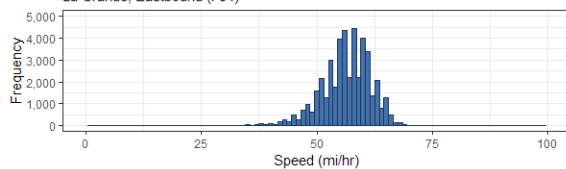
Speed Distribution of ODOT Class 11 Trucks in June, 2017  
La Grande, Eastbound (I-84)



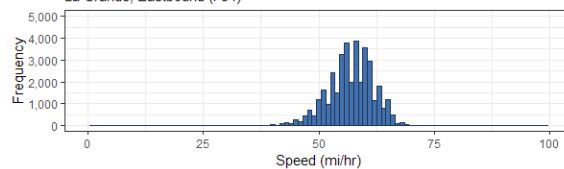
Speed Distribution of ODOT Class 11 Trucks in October, 2017  
La Grande, Eastbound (I-84)



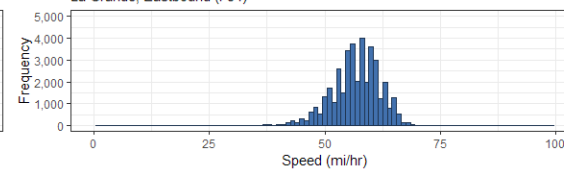
Speed Distribution of ODOT Class 11 Trucks in March, 2017  
La Grande, Eastbound (I-84)



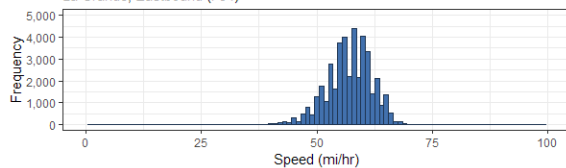
Speed Distribution of ODOT Class 11 Trucks in July, 2017  
La Grande, Eastbound (I-84)



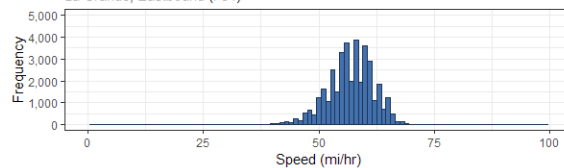
Speed Distribution of ODOT Class 11 Trucks in November, 2017  
La Grande, Eastbound (I-84)



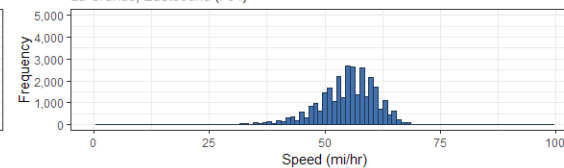
Speed Distribution of ODOT Class 11 Trucks in April, 2017  
La Grande, Eastbound (I-84)



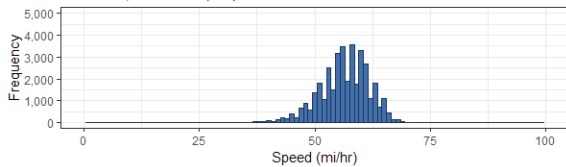
Speed Distribution of ODOT Class 11 Trucks in August, 2017  
La Grande, Eastbound (I-84)



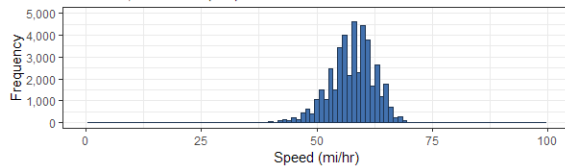
Speed Distribution of ODOT Class 11 Trucks in December, 2017  
La Grande, Eastbound (I-84)



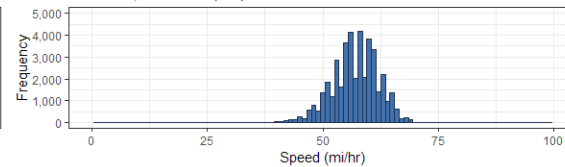
La Grande, Eastbound (I-84)



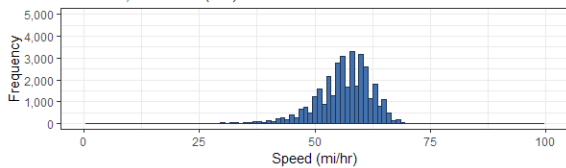
La Grande, Eastbound (I-84)



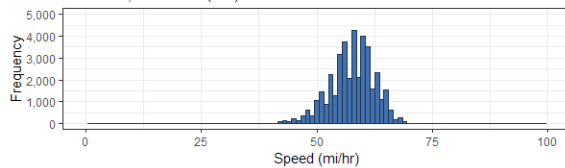
La Grande, Eastbound (I-84)



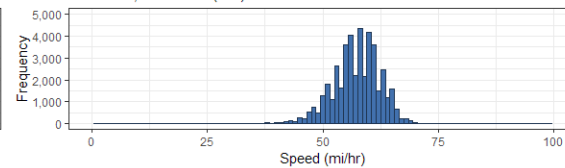
La Grande, Eastbound (I-84)



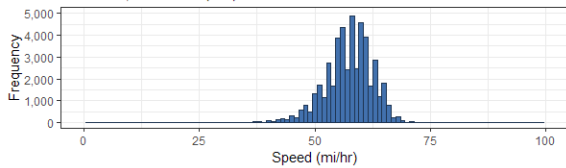
La Grande, Eastbound (I-84)



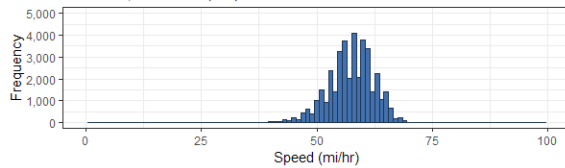
La Grande, Eastbound (I-84)



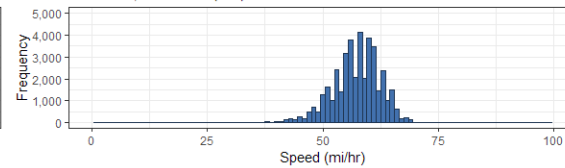
La Grande, Eastbound (I-84)



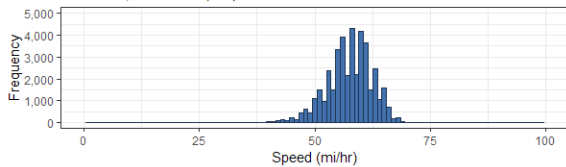
La Grande, Eastbound (I-84)



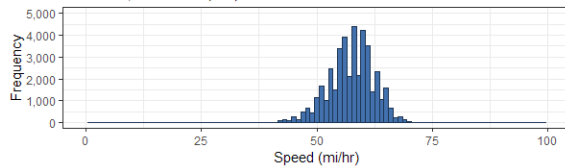
La Grande, Eastbound (I-84)



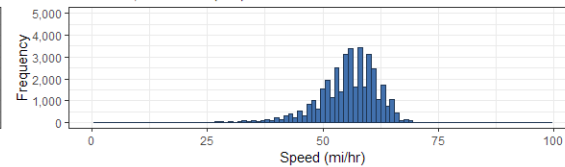
La Grande, Eastbound (I-84)



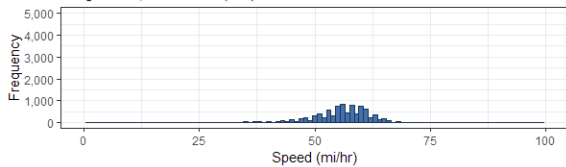
La Grande, Eastbound (I-84)



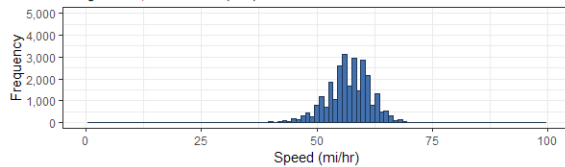
La Grande, Eastbound (I-84)



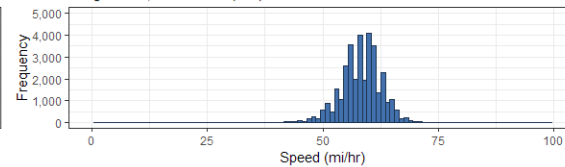
Emigrant Hill, Westbound (I-84)



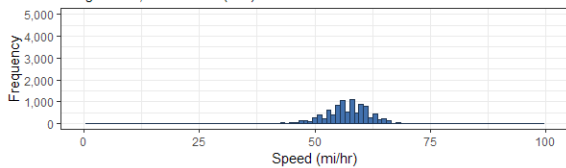
Emigrant Hill, Westbound (I-84)



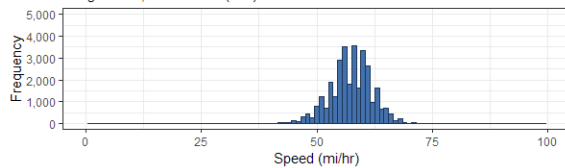
Emigrant Hill, Westbound (I-84)



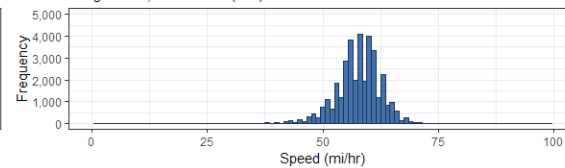
Emigrant Hill, Westbound (I-84)



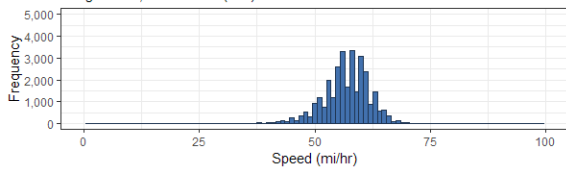
Emigrant Hill, Westbound (I-84)



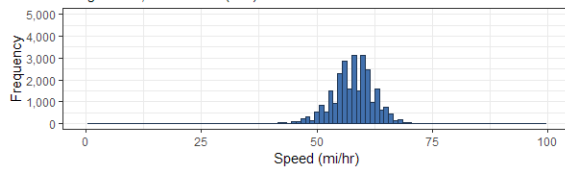
Emigrant Hill, Westbound (I-84)



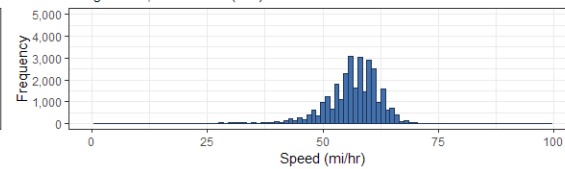
Emigrant Hill, Westbound (I-84)



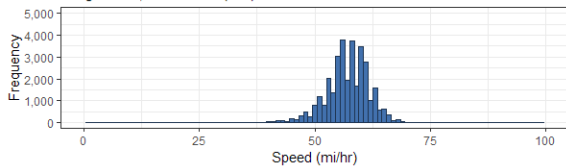
Emigrant Hill, Westbound (I-84)



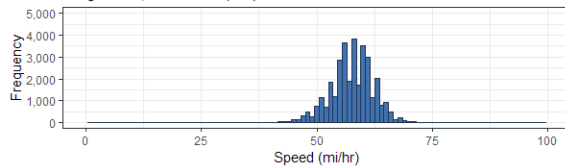
Emigrant Hill, Westbound (I-84)



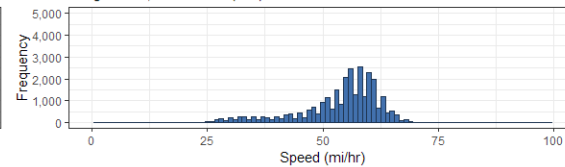
Emigrant Hill, Westbound (I-84)



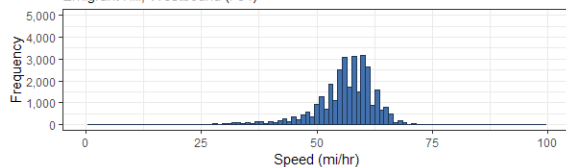
Emigrant Hill, Westbound (I-84)



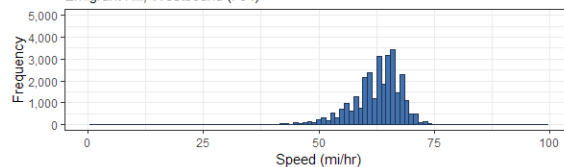
Emigrant Hill, Westbound (I-84)



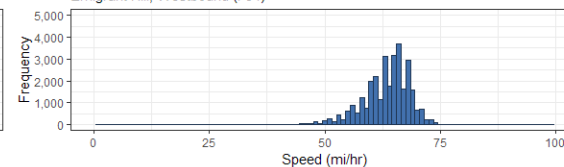
Emigrant Hill, Westbound (I-84)



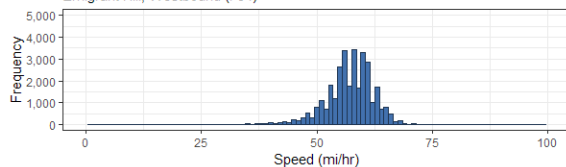
Emigrant Hill, Westbound (I-84)



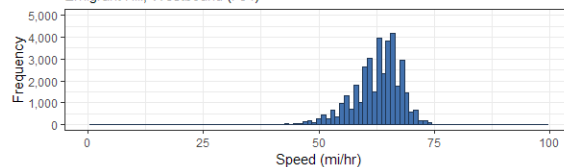
Emigrant Hill, Westbound (I-84)



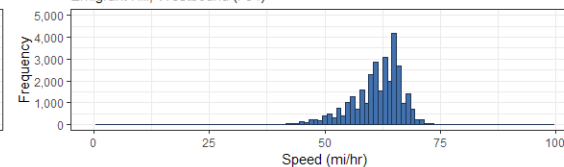
Emigrant Hill, Westbound (I-84)



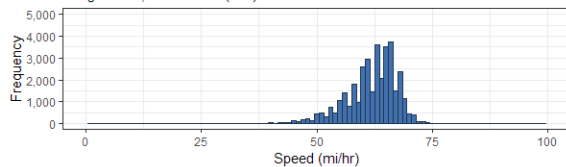
Emigrant Hill, Westbound (I-84)



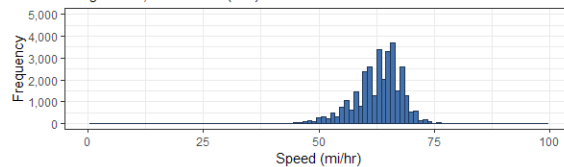
Emigrant Hill, Westbound (I-84)



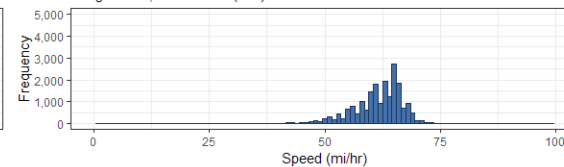
Emigrant Hill, Westbound (I-84)



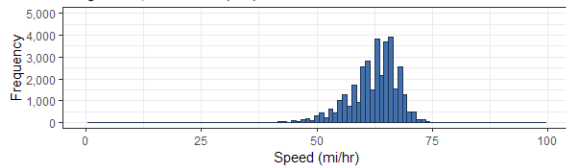
Emigrant Hill, Westbound (I-84)



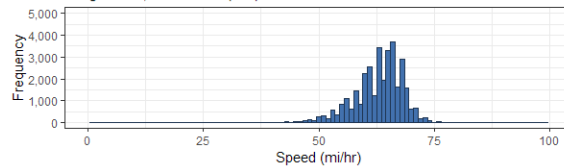
Emigrant Hill, Westbound (I-84)



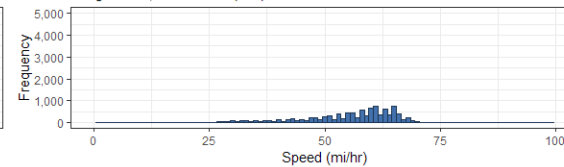
Emigrant Hill, Westbound (I-84)



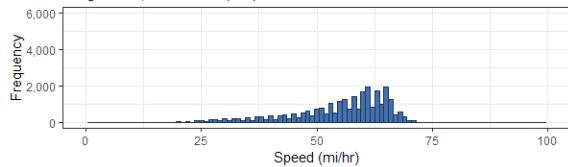
Emigrant Hill, Westbound (I-84)



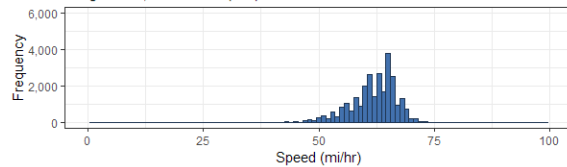
Emigrant Hill, Westbound (I-84)



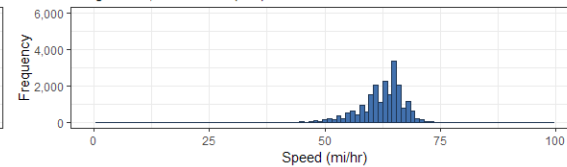
Speed Distribution of ODOT Class 11 Trucks in January, 2017  
Emigrant Hill, Westbound (I-84)



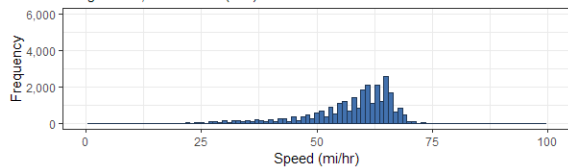
Speed Distribution of ODOT Class 11 Trucks in June, 2017  
Emigrant Hill, Westbound (I-84)



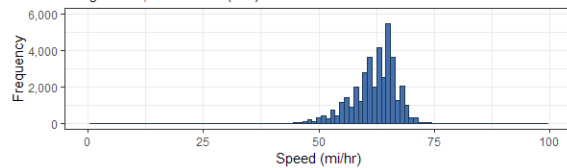
Speed Distribution of ODOT Class 11 Trucks in September, 2017  
Emigrant Hill, Westbound (I-84)



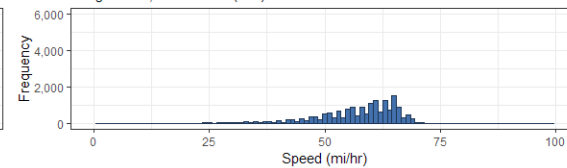
Speed Distribution of ODOT Class 11 Trucks in February, 2017  
Emigrant Hill, Westbound (I-84)



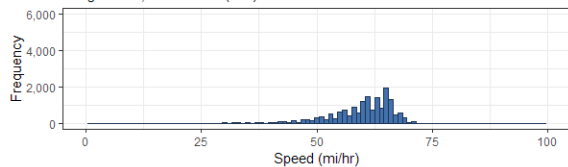
Speed Distribution of ODOT Class 11 Trucks in July, 2017  
Emigrant Hill, Westbound (I-84)



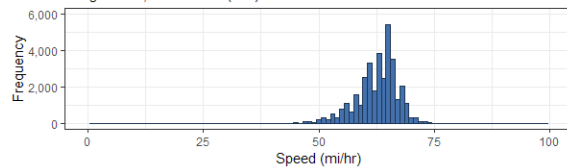
Speed Distribution of ODOT Class 11 Trucks in December, 2017  
Emigrant Hill, Westbound (I-84)



Speed Distribution of ODOT Class 11 Trucks in March, 2017  
Emigrant Hill, Westbound (I-84)

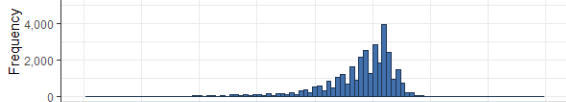


Speed Distribution of ODOT Class 11 Trucks in August, 2017  
Emigrant Hill, Westbound (I-84)

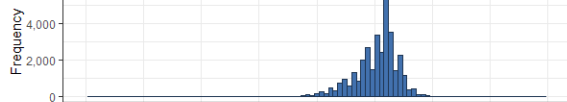




Emigrant Hill, Westbound (I-84)



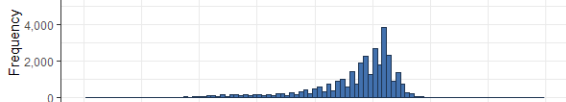
Emigrant Hill, Westbound (I-84)



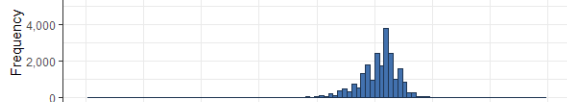
Emigrant Hill, Westbound (I-84)



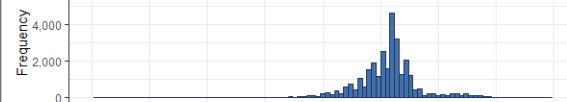
Emigrant Hill, Westbound (I-84)



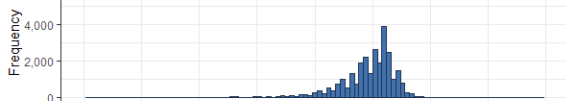
Emigrant Hill, Westbound (I-84)



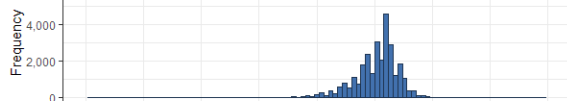
Emigrant Hill, Westbound (I-84)



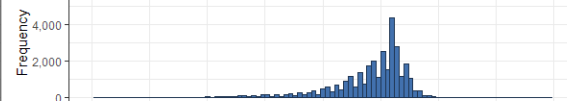
Emigrant Hill, Westbound (I-84)



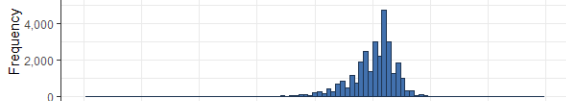
Emigrant Hill, Westbound (I-84)



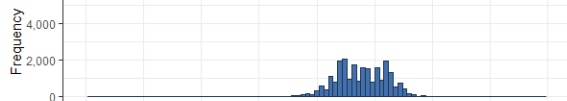
Emigrant Hill, Westbound (I-84)



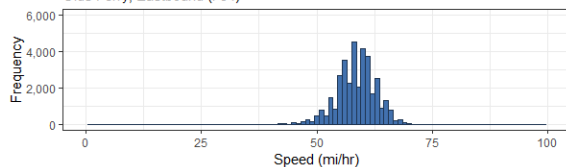
Emigrant Hill, Westbound (I-84)



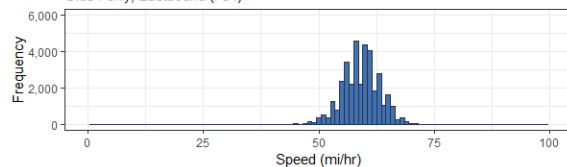
Emigrant Hill, Westbound (I-84)



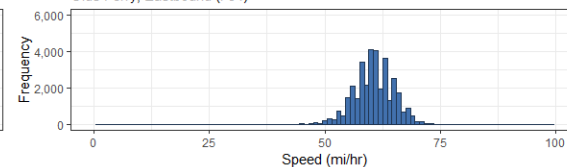
Speed Distribution of ODOT Class 11 Trucks in January, 2015  
Olds Ferry, Eastbound (I-84)



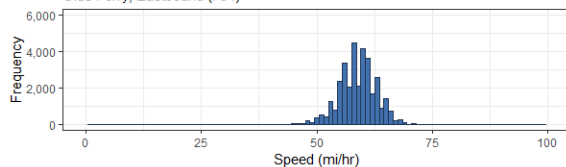
Speed Distribution of ODOT Class 11 Trucks in May, 2015  
Olds Ferry, Eastbound (I-84)



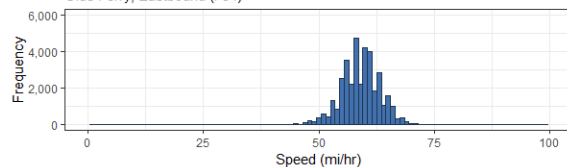
Speed Distribution of ODOT Class 11 Trucks in September, 2015  
Olds Ferry, Eastbound (I-84)



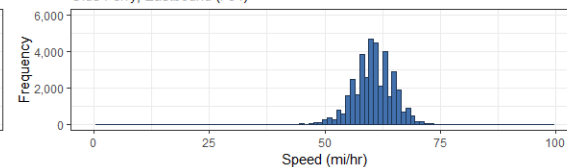
Speed Distribution of ODOT Class 11 Trucks in February, 2015  
Olds Ferry, Eastbound (I-84)



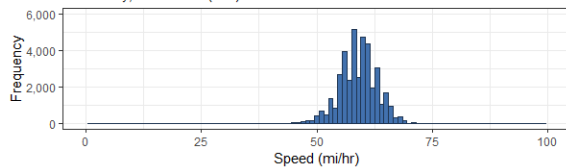
Speed Distribution of ODOT Class 11 Trucks in June, 2015  
Olds Ferry, Eastbound (I-84)



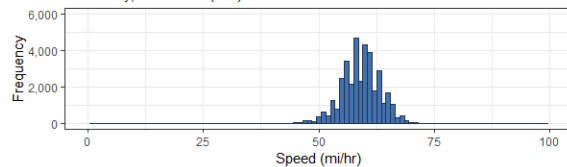
Speed Distribution of ODOT Class 11 Trucks in October, 2015  
Olds Ferry, Eastbound (I-84)



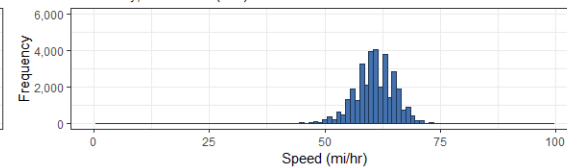
Speed Distribution of ODOT Class 11 Trucks in March, 2015  
Olds Ferry, Eastbound (I-84)



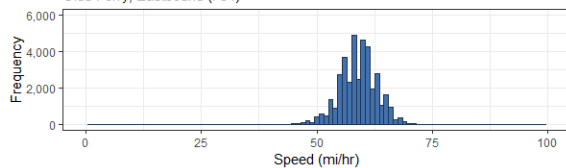
Speed Distribution of ODOT Class 11 Trucks in July, 2015  
Olds Ferry, Eastbound (I-84)



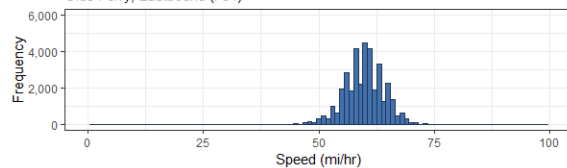
Speed Distribution of ODOT Class 11 Trucks in November, 2015  
Olds Ferry, Eastbound (I-84)



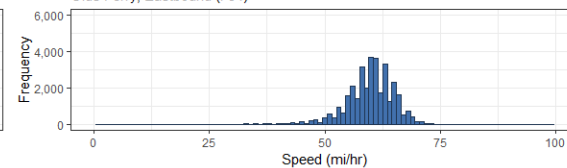
Speed Distribution of ODOT Class 11 Trucks in April, 2015  
Olds Ferry, Eastbound (I-84)



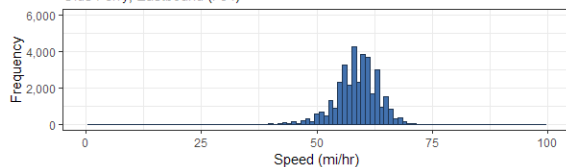
Speed Distribution of ODOT Class 11 Trucks in August, 2015  
Olds Ferry, Eastbound (I-84)



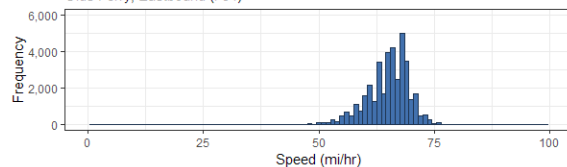
Speed Distribution of ODOT Class 11 Trucks in December, 2015  
Olds Ferry, Eastbound (I-84)



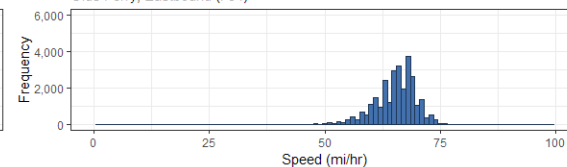
Speed Distribution of ODOT Class 11 Trucks in January, 2016  
Olds Ferry, Eastbound (I-84)



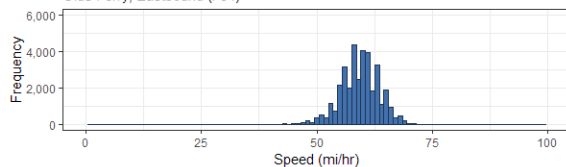
Speed Distribution of ODOT Class 11 Trucks in May, 2016  
Olds Ferry, Eastbound (I-84)



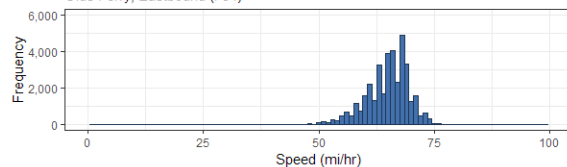
Speed Distribution of ODOT Class 11 Trucks in September, 2016  
Olds Ferry, Eastbound (I-84)



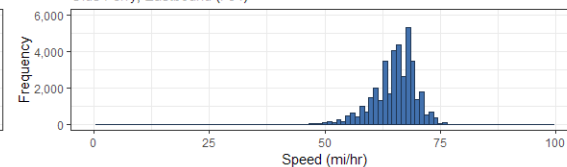
Speed Distribution of ODOT Class 11 Trucks in February, 2016  
Olds Ferry, Eastbound (I-84)



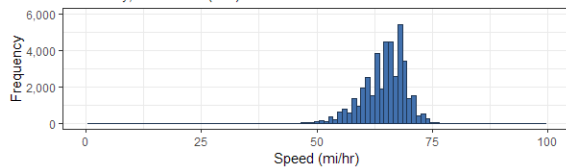
Speed Distribution of ODOT Class 11 Trucks in June, 2016  
Olds Ferry, Eastbound (I-84)



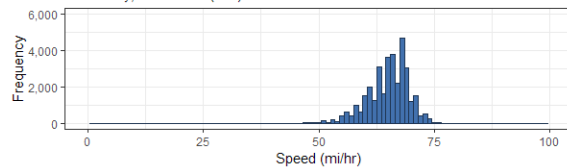
Speed Distribution of ODOT Class 11 Trucks in October, 2016  
Olds Ferry, Eastbound (I-84)



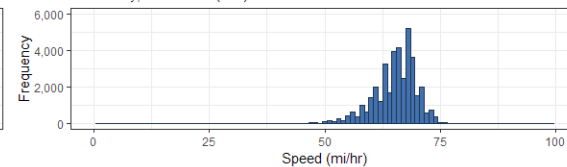
Speed Distribution of ODOT Class 11 Trucks in March, 2016  
Olds Ferry, Eastbound (I-84)



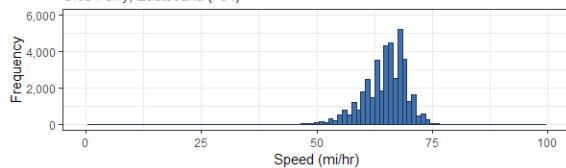
Speed Distribution of ODOT Class 11 Trucks in July, 2016  
Olds Ferry, Eastbound (I-84)



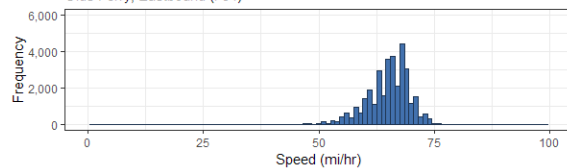
Speed Distribution of ODOT Class 11 Trucks in November, 2016  
Olds Ferry, Eastbound (I-84)



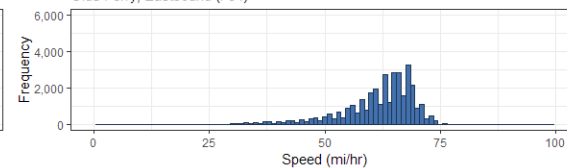
Speed Distribution of ODOT Class 11 Trucks in April, 2016  
Olds Ferry, Eastbound (I-84)



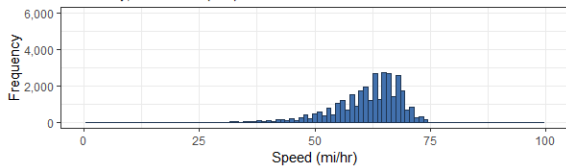
Speed Distribution of ODOT Class 11 Trucks in August, 2016  
Olds Ferry, Eastbound (I-84)



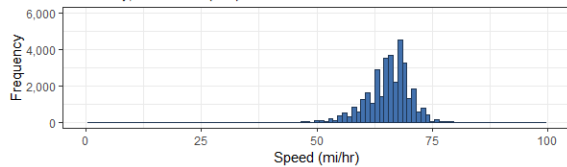
Speed Distribution of ODOT Class 11 Trucks in December, 2016  
Olds Ferry, Eastbound (I-84)



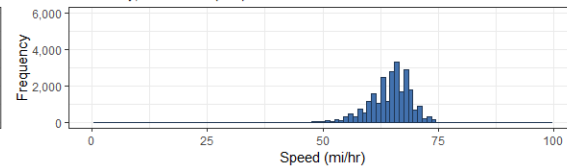
Olds Ferry, Eastbound (I-84)



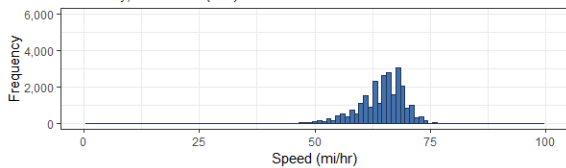
Olds Ferry, Eastbound (I-84)



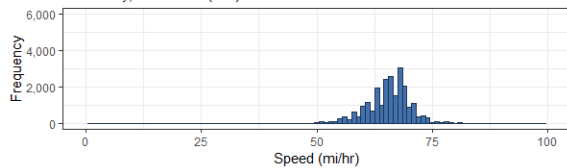
Olds Ferry, Eastbound (I-84)



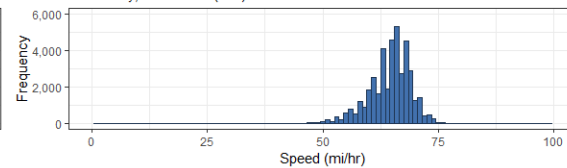
Olds Ferry, Eastbound (I-84)



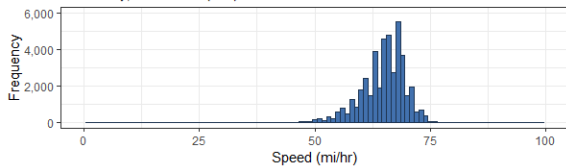
Olds Ferry, Eastbound (I-84)



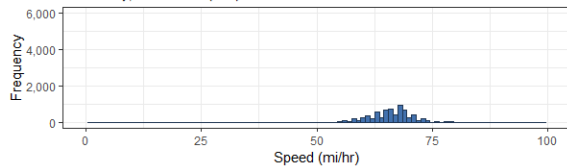
Olds Ferry, Eastbound (I-84)



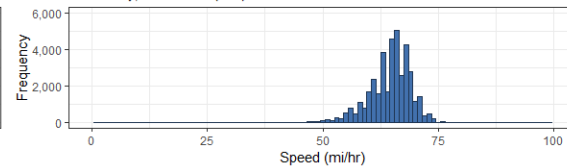
Olds Ferry, Eastbound (I-84)



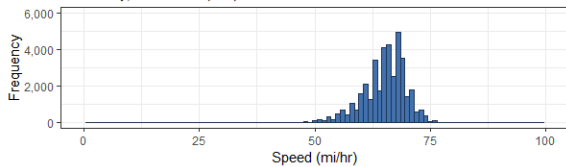
Olds Ferry, Eastbound (I-84)



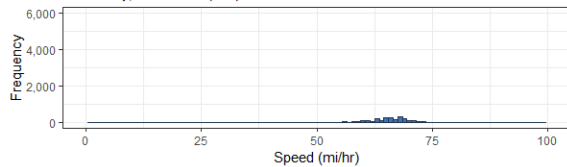
Olds Ferry, Eastbound (I-84)



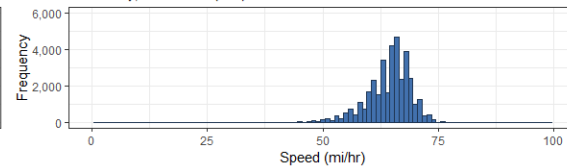
Olds Ferry, Eastbound (I-84)



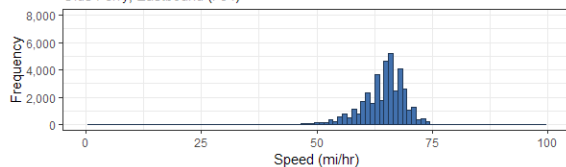
Olds Ferry, Eastbound (I-84)



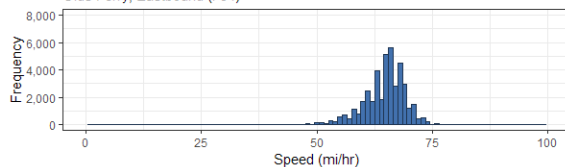
Olds Ferry, Eastbound (I-84)



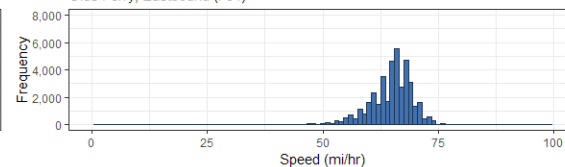
Speed Distribution of ODOT Class 11 Trucks in January, 2018  
Olds Ferry, Eastbound (I-84)



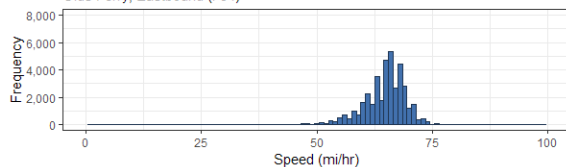
Speed Distribution of ODOT Class 11 Trucks in May, 2018  
Olds Ferry, Eastbound (I-84)



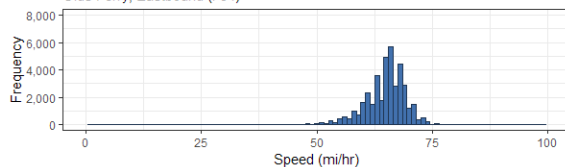
Speed Distribution of ODOT Class 11 Trucks in September, 2018  
Olds Ferry, Eastbound (I-84)



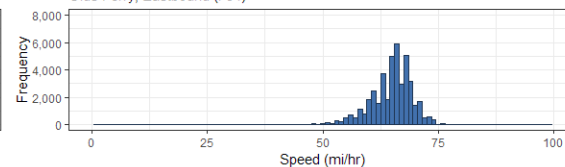
Speed Distribution of ODOT Class 11 Trucks in February, 2018  
Olds Ferry, Eastbound (I-84)



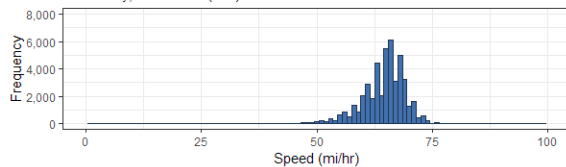
Speed Distribution of ODOT Class 11 Trucks in June, 2018  
Olds Ferry, Eastbound (I-84)



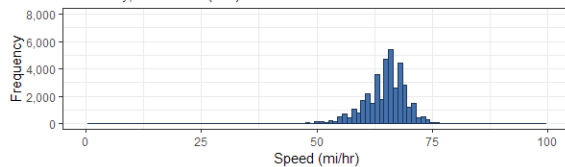
Speed Distribution of ODOT Class 11 Trucks in October, 2018  
Olds Ferry, Eastbound (I-84)



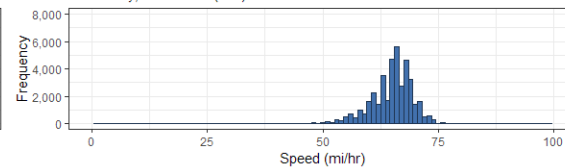
Speed Distribution of ODOT Class 11 Trucks in March, 2018  
Olds Ferry, Eastbound (I-84)



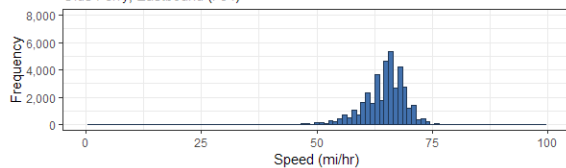
Speed Distribution of ODOT Class 11 Trucks in July, 2018  
Olds Ferry, Eastbound (I-84)



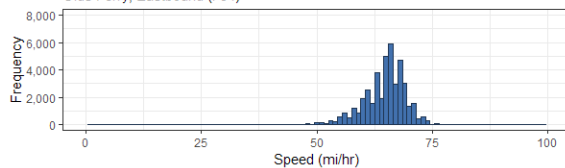
Speed Distribution of ODOT Class 11 Trucks in November, 2018  
Olds Ferry, Eastbound (I-84)



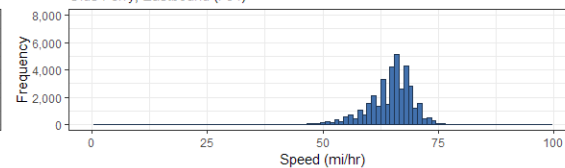
Speed Distribution of ODOT Class 11 Trucks in April, 2018  
Olds Ferry, Eastbound (I-84)



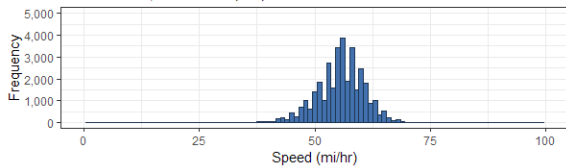
Speed Distribution of ODOT Class 11 Trucks in August, 2018  
Olds Ferry, Eastbound (I-84)



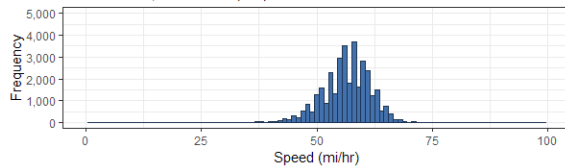
Speed Distribution of ODOT Class 11 Trucks in December, 2018  
Olds Ferry, Eastbound (I-84)



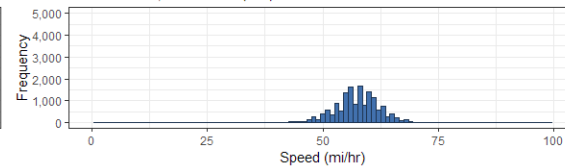
Farewell Bend, Westbound (I-84)



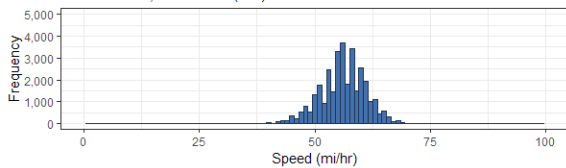
Farewell Bend, Westbound (I-84)



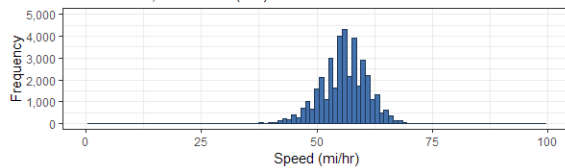
Farewell Bend, Westbound (I-84)



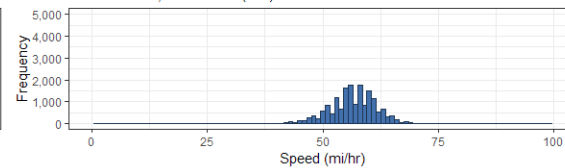
Farewell Bend, Westbound (I-84)



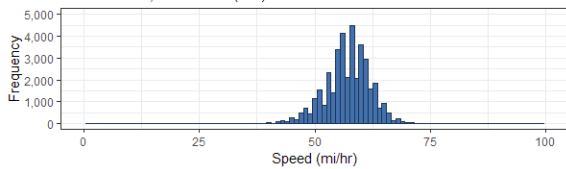
Farewell Bend, Westbound (I-84)



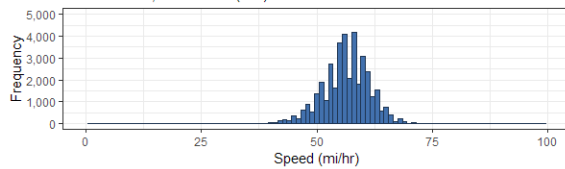
Farewell Bend, Westbound (I-84)



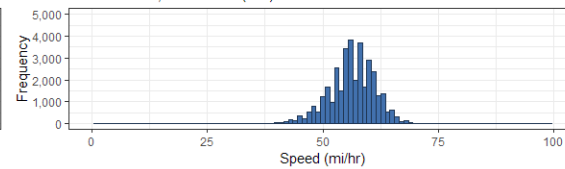
Farewell Bend, Westbound (I-84)



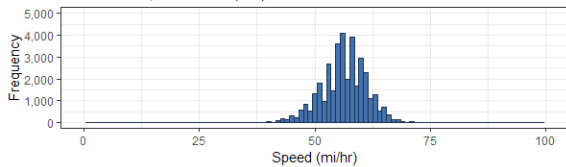
Farewell Bend, Westbound (I-84)



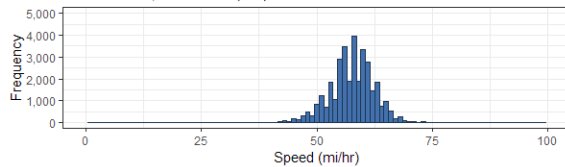
Farewell Bend, Westbound (I-84)



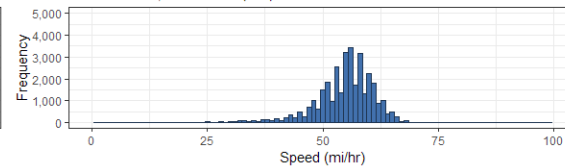
Farewell Bend, Westbound (I-84)



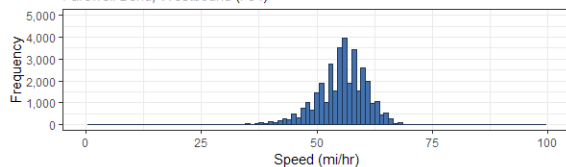
Farewell Bend, Westbound (I-84)



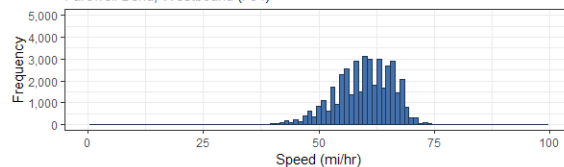
Farewell Bend, Westbound (I-84)



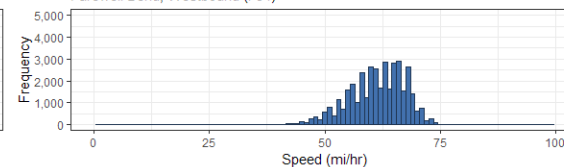
Farewell Bend, Westbound (I-84)



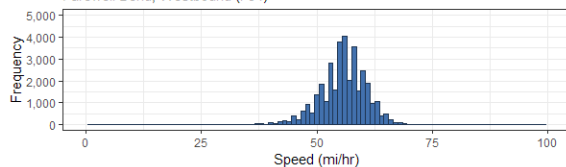
Farewell Bend, Westbound (I-84)



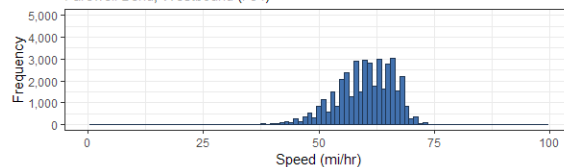
Farewell Bend, Westbound (I-84)



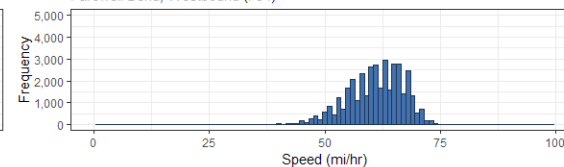
Farewell Bend, Westbound (I-84)



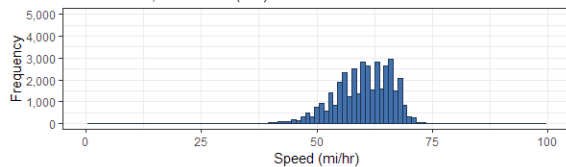
Farewell Bend, Westbound (I-84)



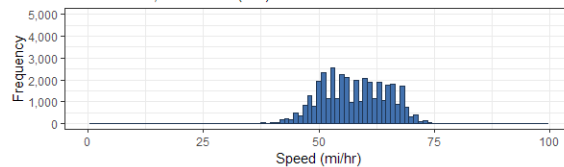
Farewell Bend, Westbound (I-84)



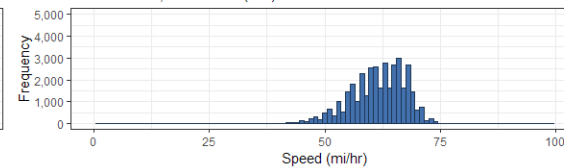
Farewell Bend, Westbound (I-84)



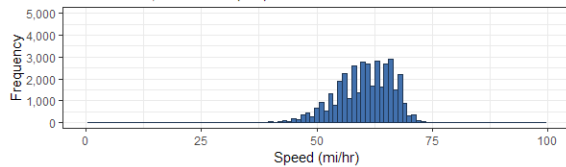
Farewell Bend, Westbound (I-84)



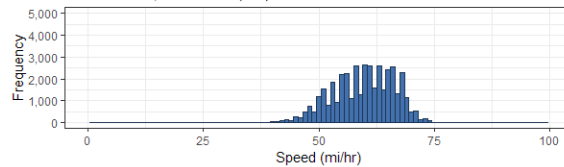
Farewell Bend, Westbound (I-84)



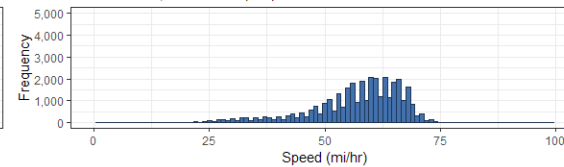
Farewell Bend, Westbound (I-84)



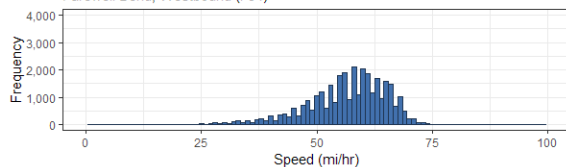
Farewell Bend, Westbound (I-84)



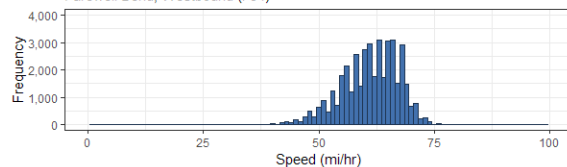
Farewell Bend, Westbound (I-84)



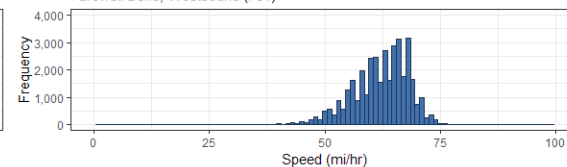
Farewell Bend, Westbound (I-84)



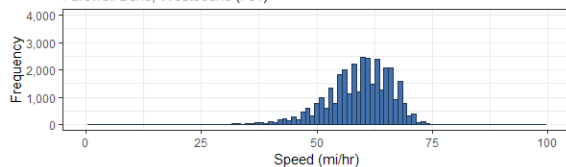
Farewell Bend, Westbound (I-84)



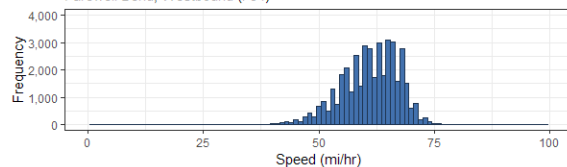
Farewell Bend, Westbound (I-84)



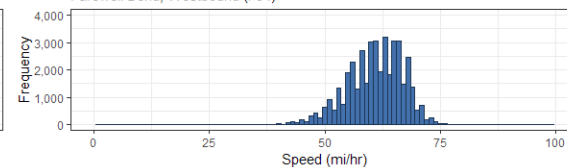
Farewell Bend, Westbound (I-84)



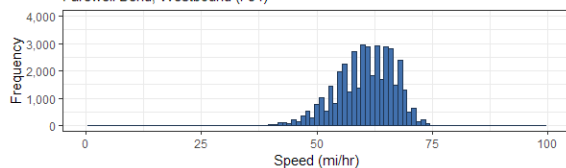
Farewell Bend, Westbound (I-84)



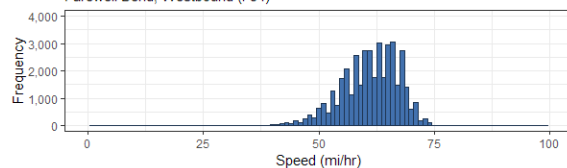
Farewell Bend, Westbound (I-84)



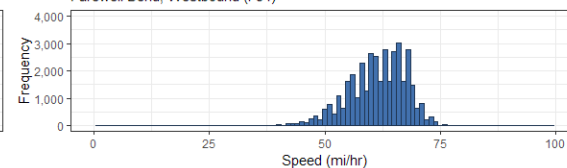
Farewell Bend, Westbound (I-84)



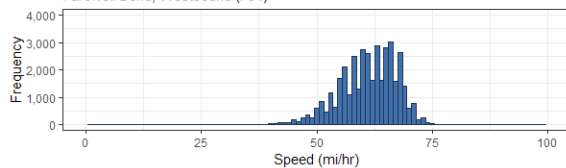
Farewell Bend, Westbound (I-84)



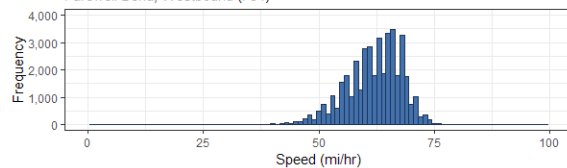
Farewell Bend, Westbound (I-84)



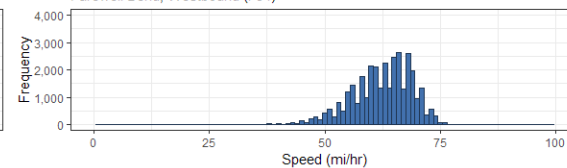
Farewell Bend, Westbound (I-84)



Farewell Bend, Westbound (I-84)

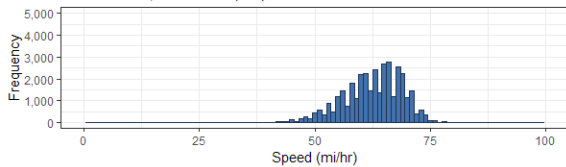


Farewell Bend, Westbound (I-84)

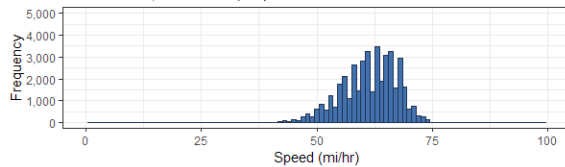




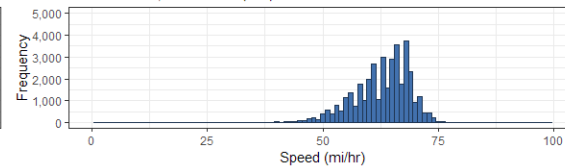
Farewell Bend, Westbound (I-84)



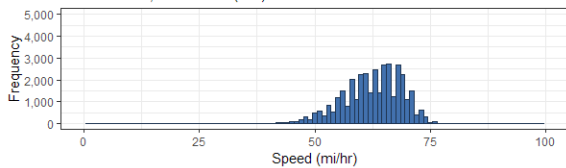
Farewell Bend, Westbound (I-84)



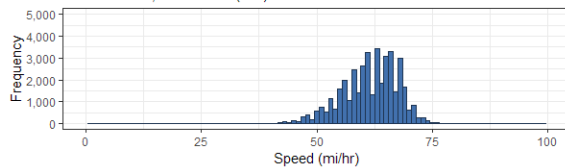
Farewell Bend, Westbound (I-84)



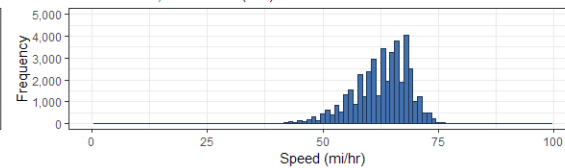
Farewell Bend, Westbound (I-84)



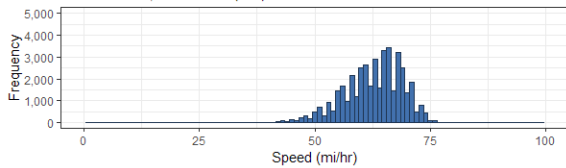
Farewell Bend, Westbound (I-84)



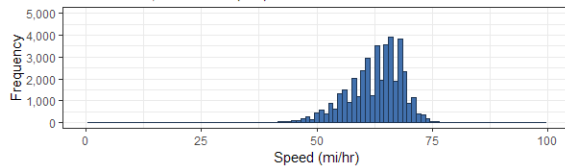
Farewell Bend, Westbound (I-84)



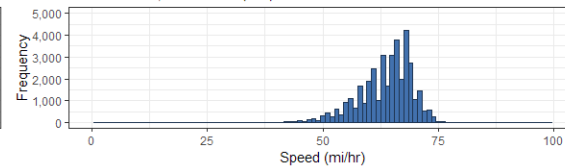
Farewell Bend, Westbound (I-84)



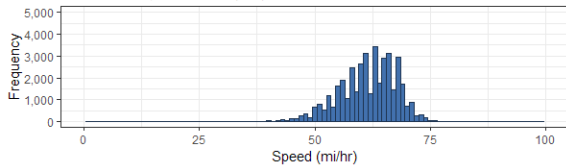
Farewell Bend, Westbound (I-84)



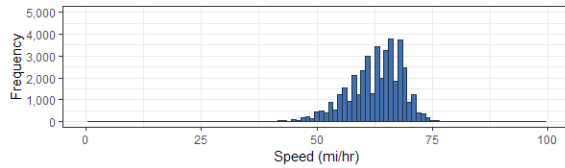
Farewell Bend, Westbound (I-84)



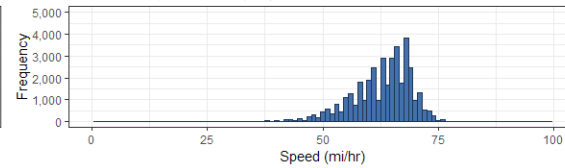
Farewell Bend, Westbound (I-84)



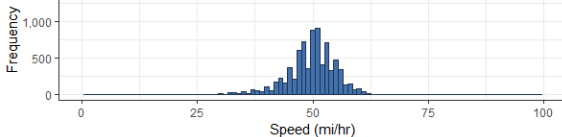
Farewell Bend, Westbound (I-84)



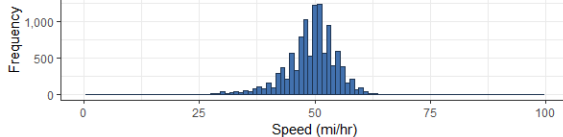
Farewell Bend, Westbound (I-84)



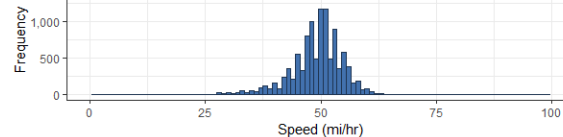
Klamath Falls, Northbound (US-97)



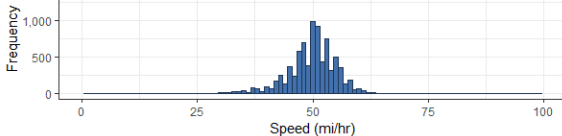
Klamath Falls, Northbound (US-97)



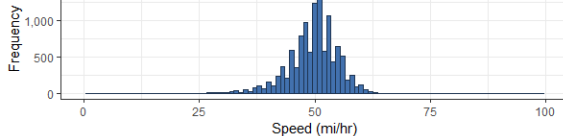
Klamath Falls, Northbound (US-97)



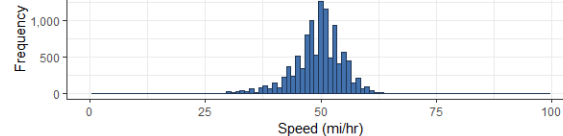
Klamath Falls, Northbound (US-97)



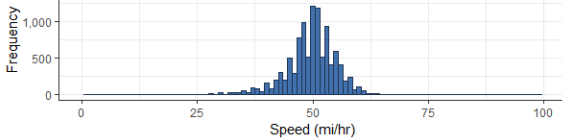
Klamath Falls, Northbound (US-97)



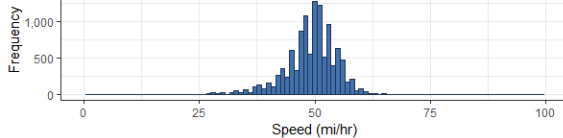
Klamath Falls, Northbound (US-97)



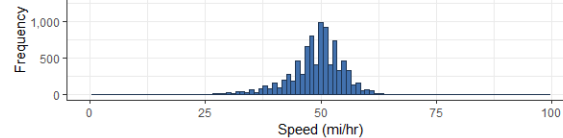
Klamath Falls, Northbound (US-97)



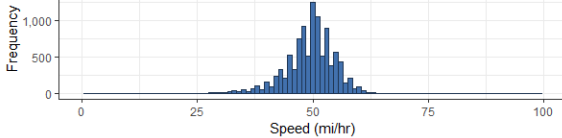
Klamath Falls, Northbound (US-97)



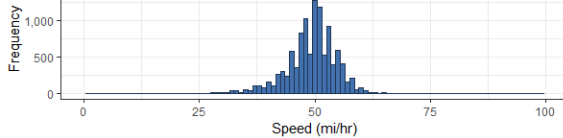
Klamath Falls, Northbound (US-97)



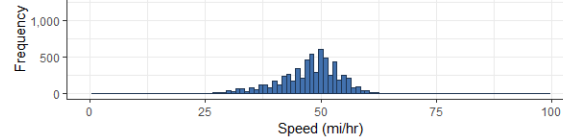
Klamath Falls, Northbound (US-97)



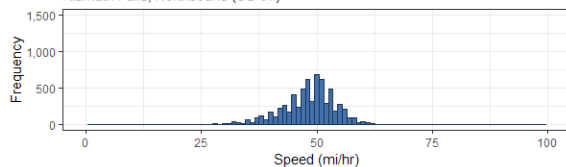
Klamath Falls, Northbound (US-97)



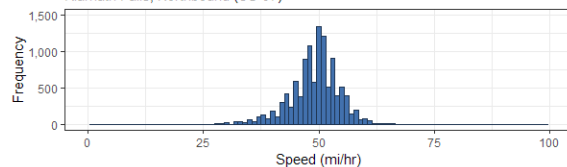
Klamath Falls, Northbound (US-97)



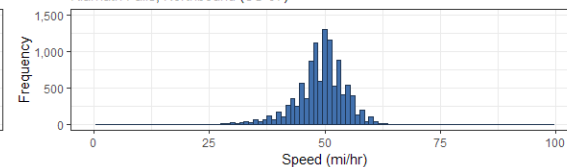
Klamath Falls, Northbound (US-97)



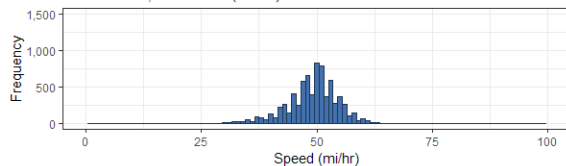
Klamath Falls, Northbound (US-97)



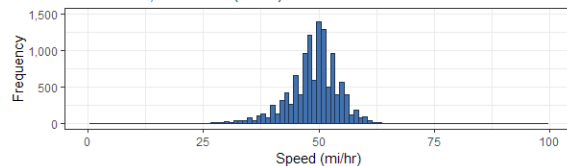
Klamath Falls, Northbound (US-97)



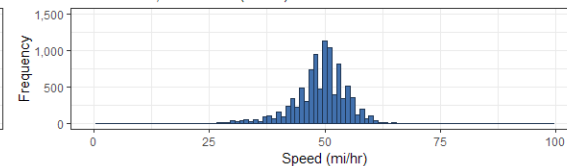
Klamath Falls, Northbound (US-97)



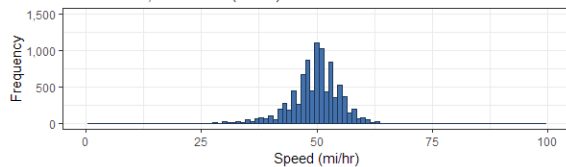
Klamath Falls, Northbound (US-97)



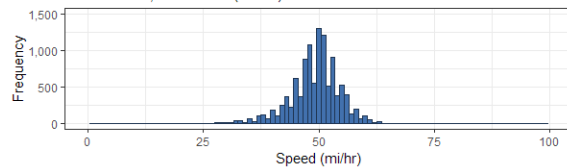
Klamath Falls, Northbound (US-97)



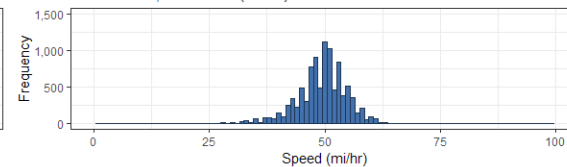
Klamath Falls, Northbound (US-97)



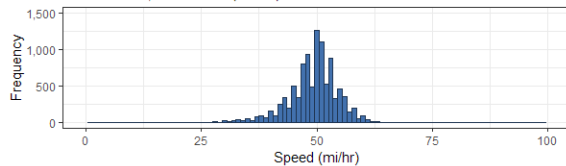
Klamath Falls, Northbound (US-97)



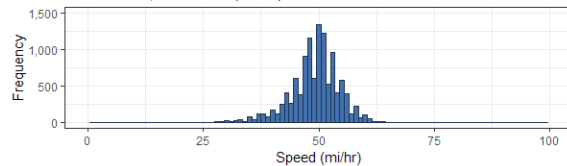
Klamath Falls, Northbound (US-97)



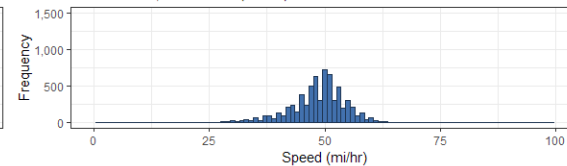
Klamath Falls, Northbound (US-97)



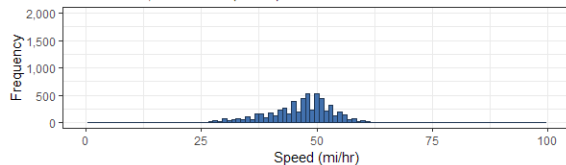
Klamath Falls, Northbound (US-97)



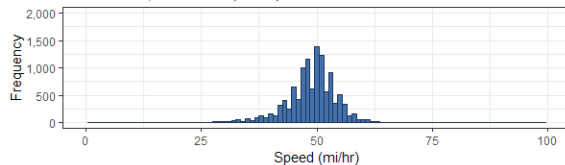
Klamath Falls, Northbound (US-97)



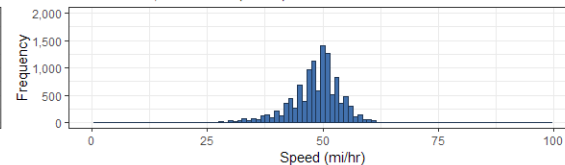
Speed Distribution of ODOT Class 11 Trucks in January, 2017  
Klamath Falls, Northbound (US-97)



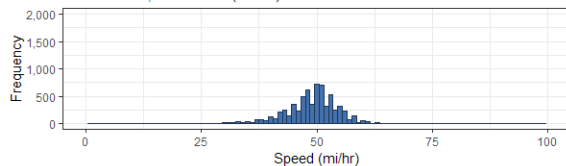
Speed Distribution of ODOT Class 11 Trucks in May, 2017  
Klamath Falls, Northbound (US-97)



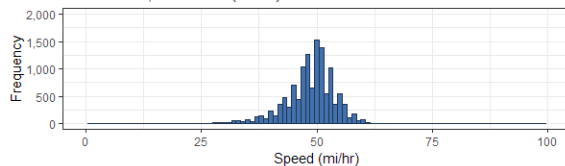
Speed Distribution of ODOT Class 11 Trucks in September, 2017  
Klamath Falls, Northbound (US-97)



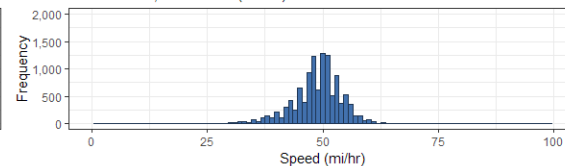
Speed Distribution of ODOT Class 11 Trucks in February, 2017  
Klamath Falls, Northbound (US-97)



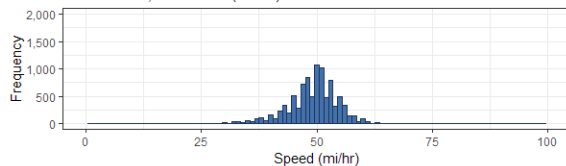
Speed Distribution of ODOT Class 11 Trucks in June, 2017  
Klamath Falls, Northbound (US-97)



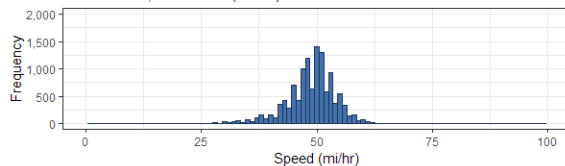
Speed Distribution of ODOT Class 11 Trucks in October, 2017  
Klamath Falls, Northbound (US-97)



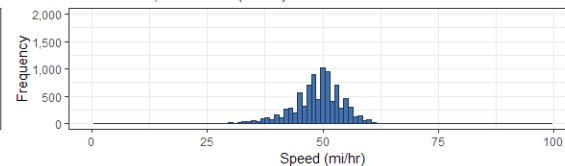
Speed Distribution of ODOT Class 11 Trucks in March, 2017  
Klamath Falls, Northbound (US-97)



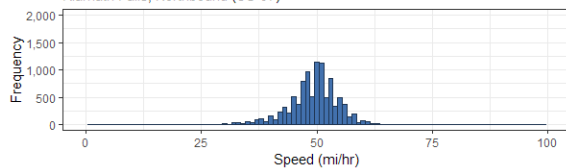
Speed Distribution of ODOT Class 11 Trucks in July, 2017  
Klamath Falls, Northbound (US-97)



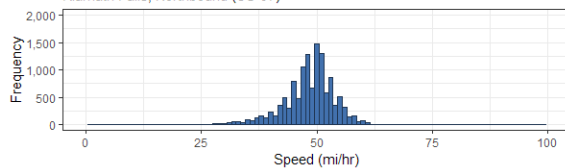
Speed Distribution of ODOT Class 11 Trucks in November, 2017  
Klamath Falls, Northbound (US-97)



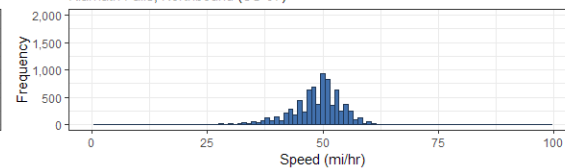
Speed Distribution of ODOT Class 11 Trucks in April, 2017  
Klamath Falls, Northbound (US-97)



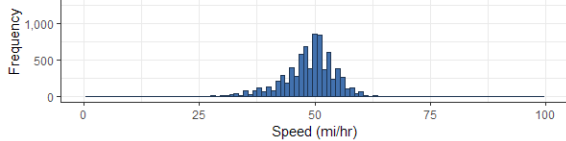
Speed Distribution of ODOT Class 11 Trucks in August, 2017  
Klamath Falls, Northbound (US-97)



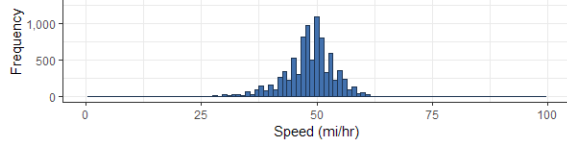
Speed Distribution of ODOT Class 11 Trucks in December, 2017  
Klamath Falls, Northbound (US-97)



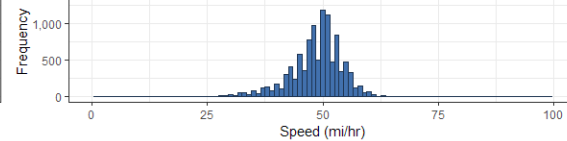
Klamath Falls, Northbound (US-97)



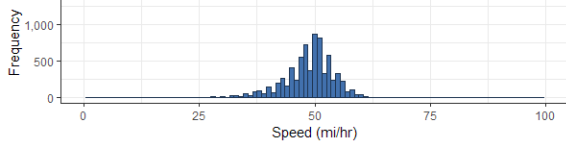
Klamath Falls, Northbound (US-97)



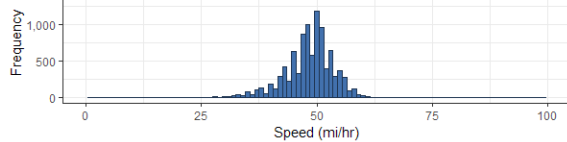
Klamath Falls, Northbound (US-97)



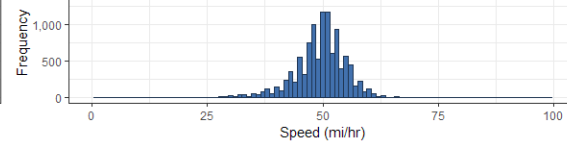
Klamath Falls, Northbound (US-97)



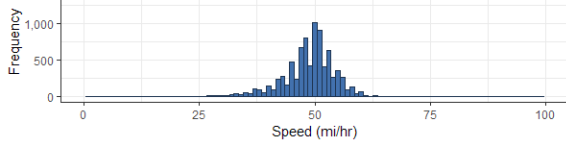
Klamath Falls, Northbound (US-97)



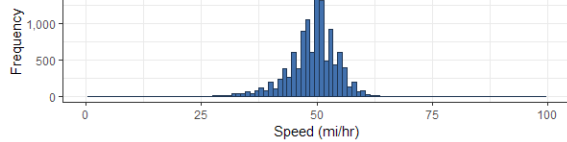
Klamath Falls, Northbound (US-97)



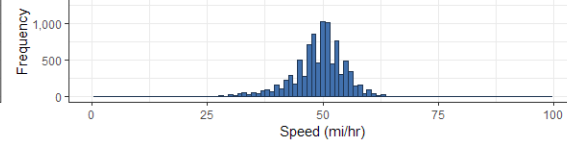
Klamath Falls, Northbound (US-97)



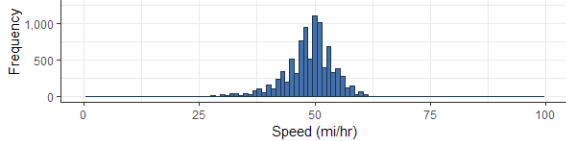
Klamath Falls, Northbound (US-97)



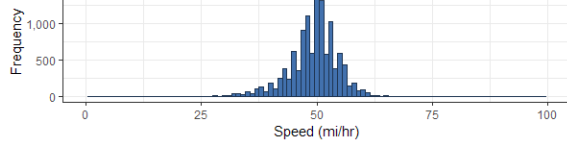
Klamath Falls, Northbound (US-97)



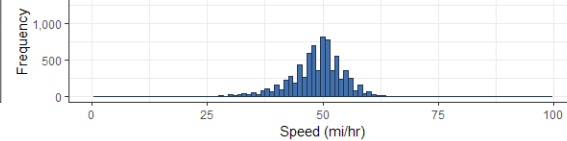
Klamath Falls, Northbound (US-97)



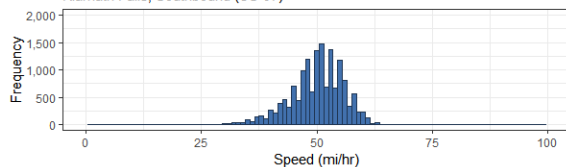
Klamath Falls, Northbound (US-97)



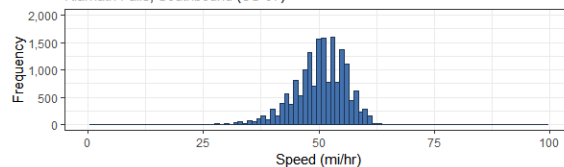
Klamath Falls, Northbound (US-97)



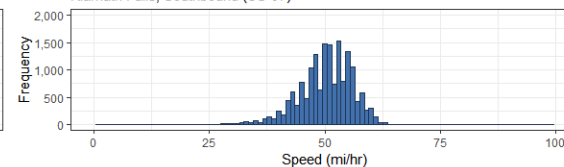
Klamath Falls, Southbound (US-97)



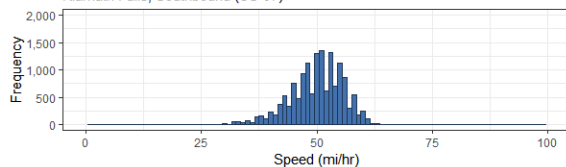
Klamath Falls, Southbound (US-97)



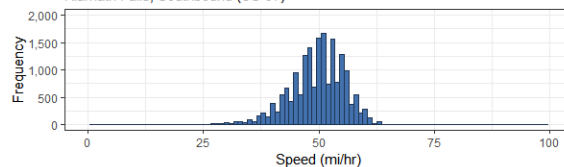
Klamath Falls, Southbound (US-97)



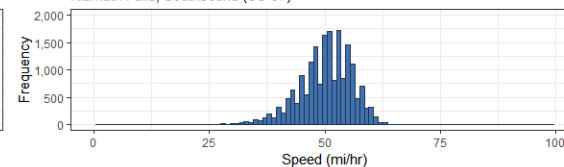
### Speed Distribution of ODOT



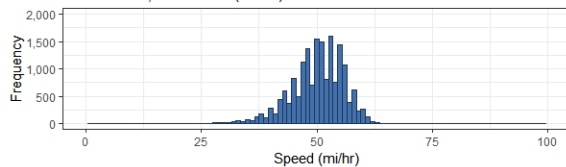
### Speed Distribution of ODOT



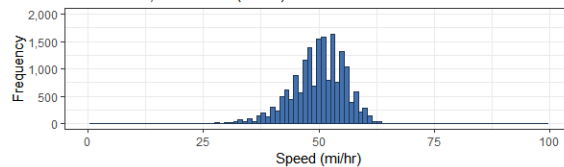
### Speed Distribution of ODOT



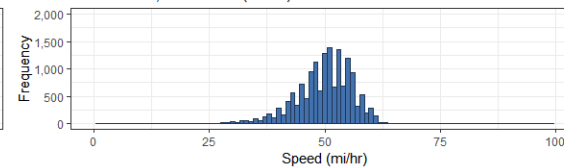
Klamath Falls, Southbound (US-97)



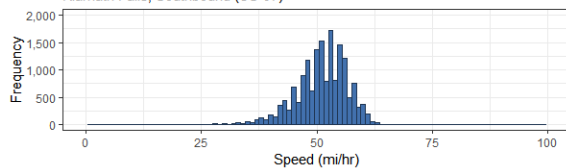
Klamath Falls, Southbound (US-97)



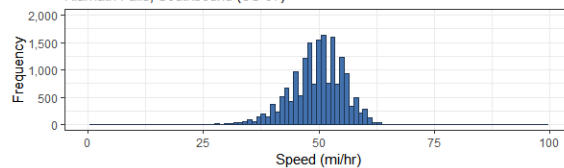
Klamath Falls, Southbound (US-97)



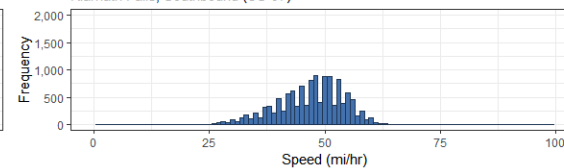
Klamath Falls, Southbound (US-97)



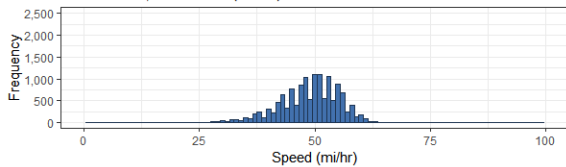
Klamath Falls, Southbound (US-97)



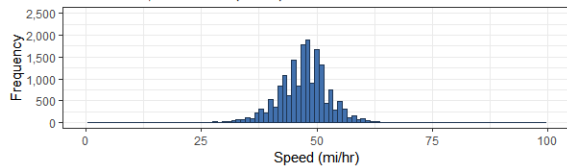
Klamath Falls, Southbound (US-97)



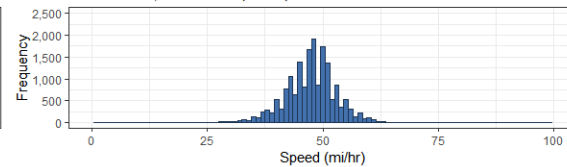
Klamath Falls, Southbound (US-97)



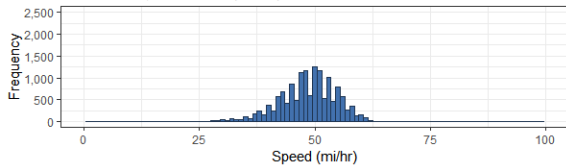
Klamath Falls, Southbound (US-97)



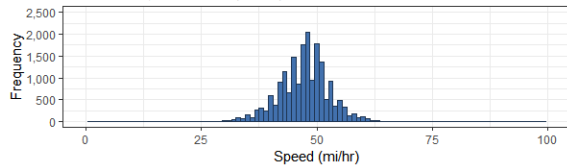
Klamath Falls, Southbound (US-97)



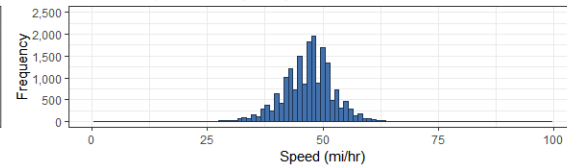
Klamath Falls, Southbound (US-97)



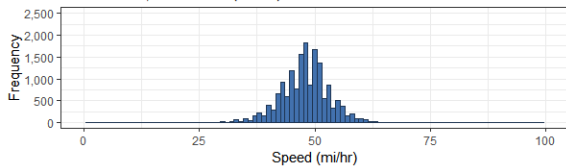
Klamath Falls, Southbound (US-97)



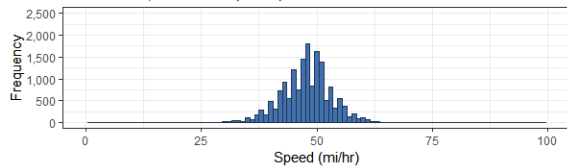
Klamath Falls, Southbound (US-97)



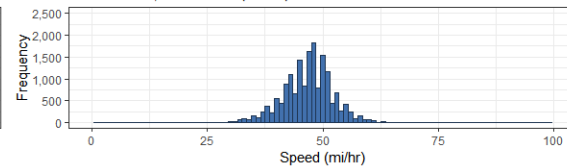
Klamath Falls, Southbound (US-97)



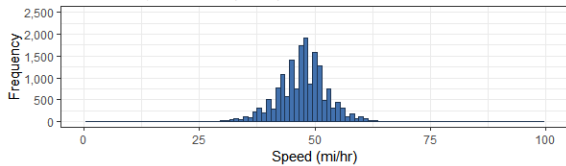
Klamath Falls, Southbound (US-97)



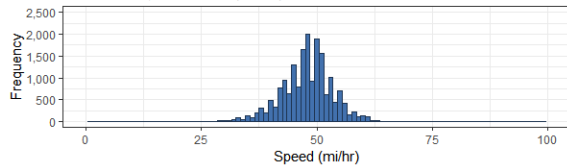
Klamath Falls, Southbound (US-97)



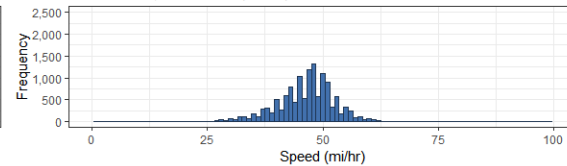
Klamath Falls, Southbound (US-97)



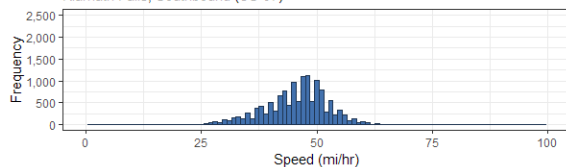
Klamath Falls, Southbound (US-97)



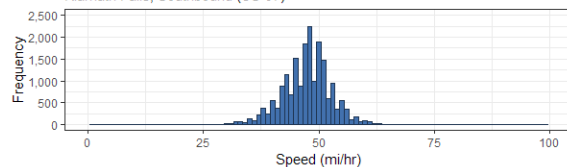
Klamath Falls, Southbound (US-97)



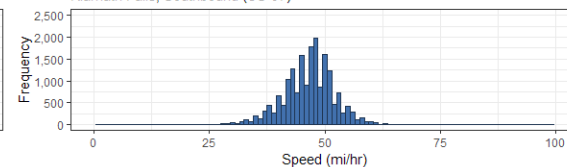
Klamath Falls, Southbound (US-97)



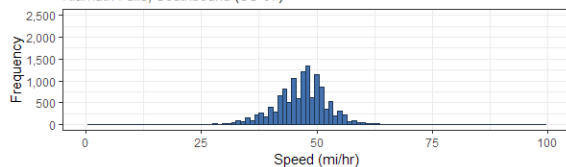
Klamath Falls, Southbound (US-97)



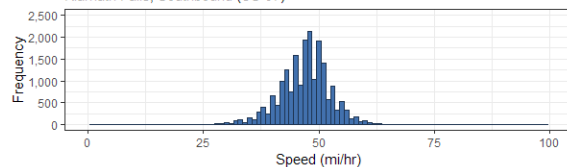
Klamath Falls, Southbound (US-97)



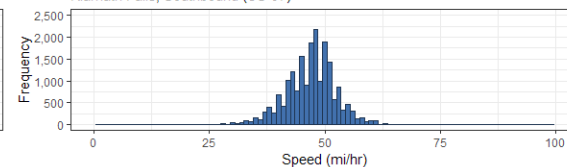
### Speed Distribution of ODOT



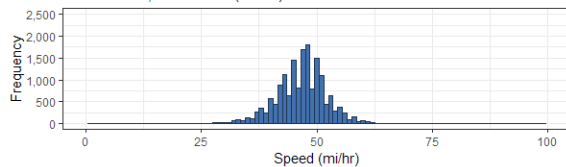
### Speed Distribution of ODOT



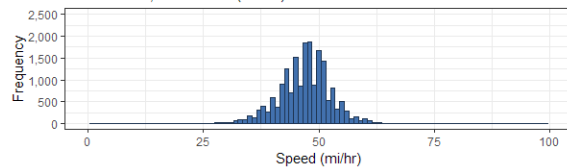
### Speed Distribution of ODOT



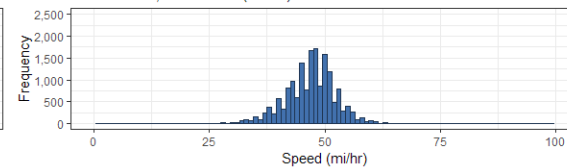
Klamath Falls, Southbound (US-97)



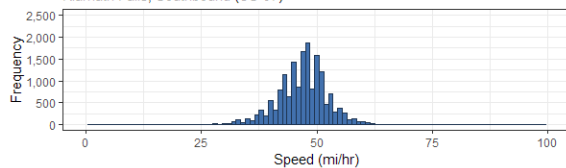
Klamath Falls, Southbound (US-97)



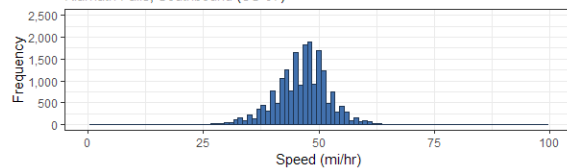
Klamath Falls, Southbound (US-97)



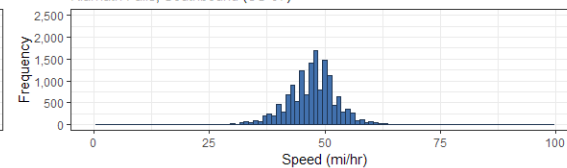
Klamath Falls, Southbound (US-97)



Klamath Falls, Southbound (US-97)

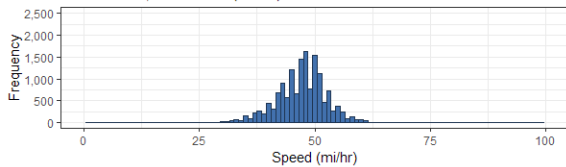


Klamath Falls, Southbound (US-97)

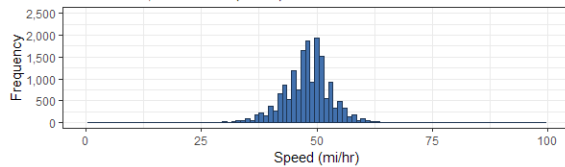




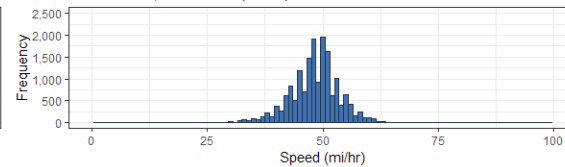
Speed Distribution of ODOT Class 11 Trucks in January, 2018  
Klamath Falls, Southbound (US-97)



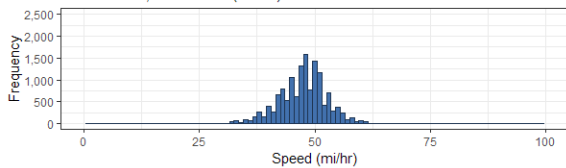
Speed Distribution of ODOT Class 11 Trucks in May, 2018  
Klamath Falls, Southbound (US-97)



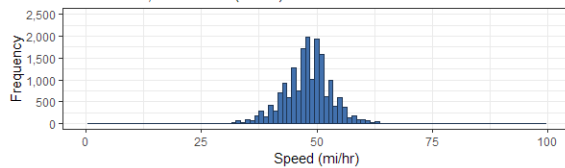
Speed Distribution of ODOT Class 11 Trucks in September, 2018  
Klamath Falls, Southbound (US-97)



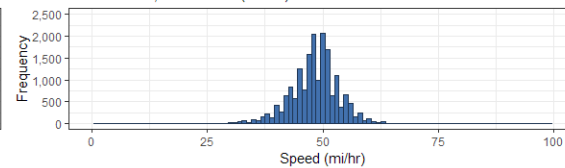
Speed Distribution of ODOT Class 11 Trucks in February, 2018  
Klamath Falls, Southbound (US-97)



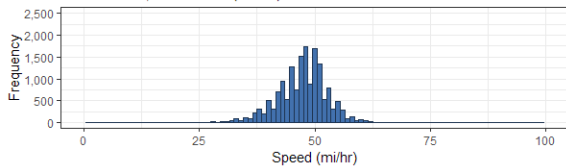
Speed Distribution of ODOT Class 11 Trucks in June, 2018  
Klamath Falls, Southbound (US-97)



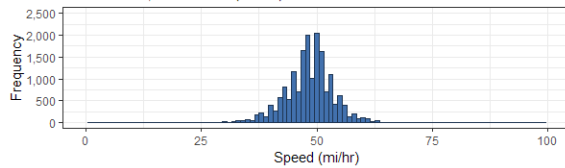
Speed Distribution of ODOT Class 11 Trucks in October, 2018  
Klamath Falls, Southbound (US-97)



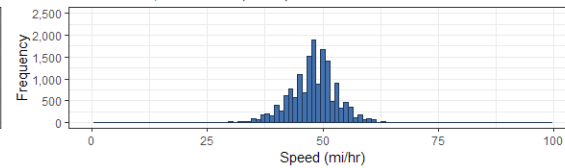
Speed Distribution of ODOT Class 11 Trucks in March, 2018  
Klamath Falls, Southbound (US-97)



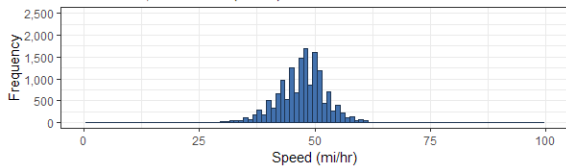
Speed Distribution of ODOT Class 11 Trucks in July, 2018  
Klamath Falls, Southbound (US-97)



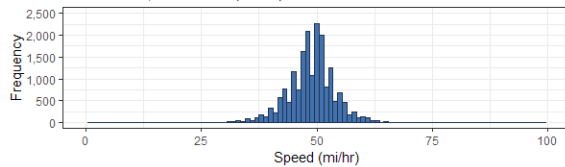
Speed Distribution of ODOT Class 11 Trucks in November, 2018  
Klamath Falls, Southbound (US-97)



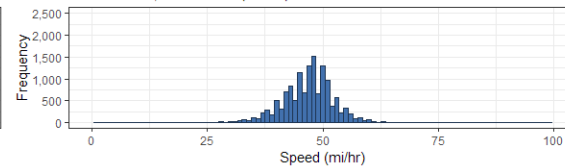
Speed Distribution of ODOT Class 11 Trucks in April, 2018  
Klamath Falls, Southbound (US-97)



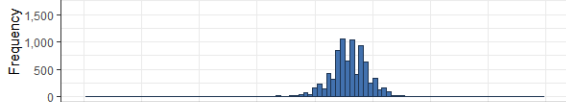
Speed Distribution of ODOT Class 11 Trucks in August, 2018  
Klamath Falls, Southbound (US-97)



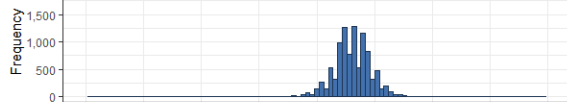
Speed Distribution of ODOT Class 11 Trucks in December, 2018  
Klamath Falls, Southbound (US-97)



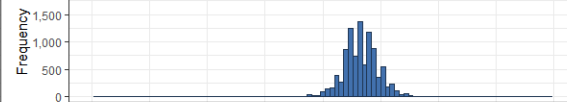
Bend, Northbound (US-97)



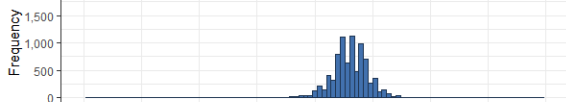
Bend, Northbound (US-97)



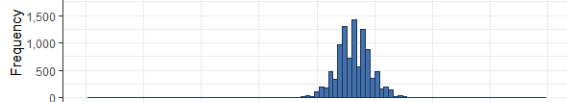
Bend, Northbound (US-97)



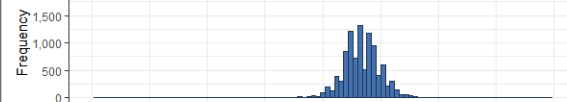
Bend, Northbound (US-97)



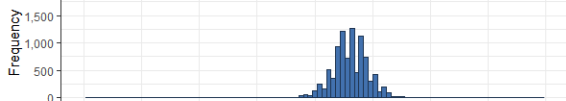
Bend, Northbound (US-97)



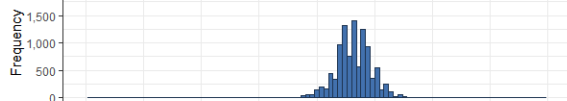
Bend, Northbound (US-97)



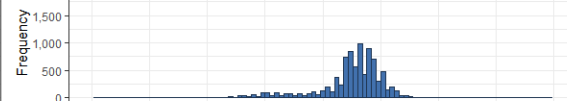
Bend, Northbound (US-97)



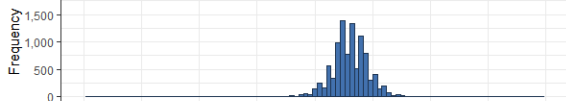
Bend, Northbound (US-97)



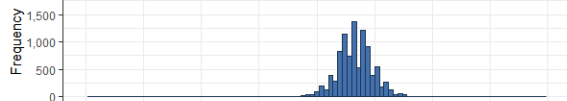
Bend, Northbound (US-97)



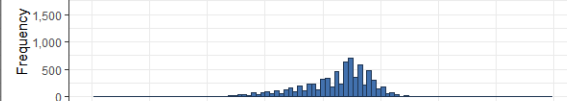
Bend, Northbound (US-97)



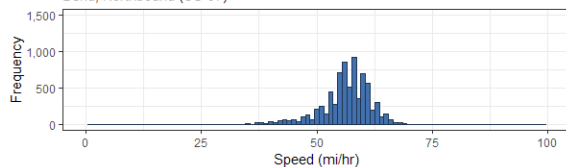
Bend, Northbound (US-97)



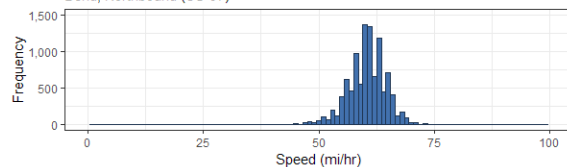
Bend, Northbound (US-97)



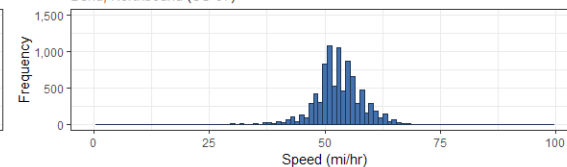
Speed Distribution of ODOT Class 11 Trucks in January, 2016  
Bend, Northbound (US-97)



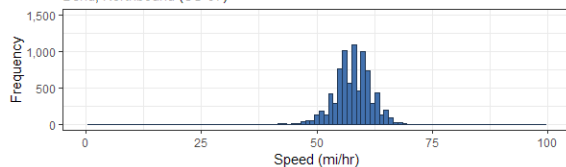
Speed Distribution of ODOT Class 11 Trucks in May, 2016  
Bend, Northbound (US-97)



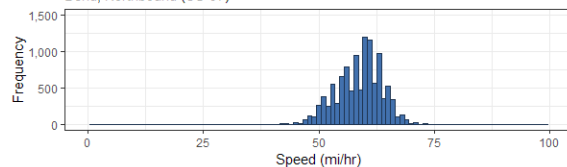
Speed Distribution of ODOT Class 11 Trucks in September, 2016  
Bend, Northbound (US-97)



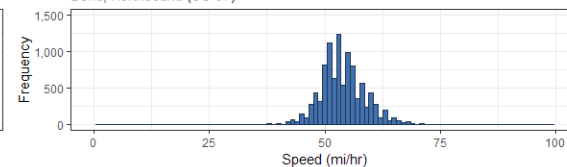
Speed Distribution of ODOT Class 11 Trucks in February, 2016  
Bend, Northbound (US-97)



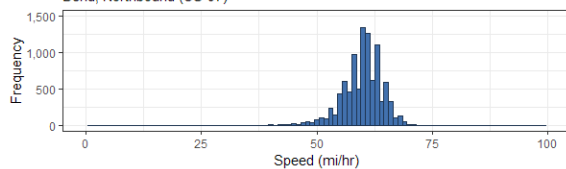
Speed Distribution of ODOT Class 11 Trucks in June, 2016  
Bend, Northbound (US-97)



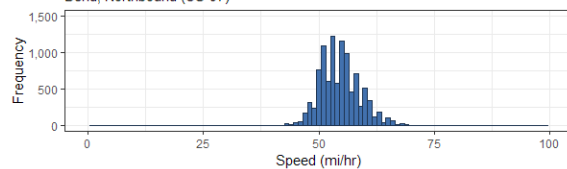
Speed Distribution of ODOT Class 11 Trucks in October, 2016  
Bend, Northbound (US-97)



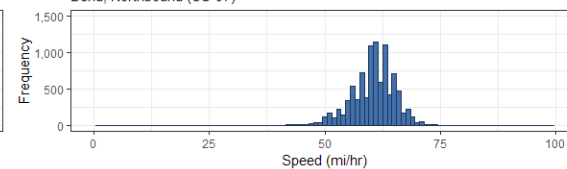
Speed Distribution of ODOT Class 11 Trucks in March, 2016  
Bend, Northbound (US-97)



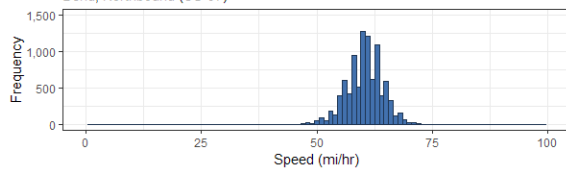
Speed Distribution of ODOT Class 11 Trucks in July, 2016  
Bend, Northbound (US-97)



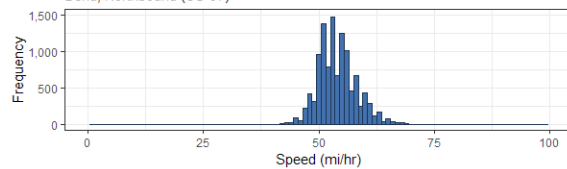
Speed Distribution of ODOT Class 11 Trucks in November, 2016  
Bend, Northbound (US-97)



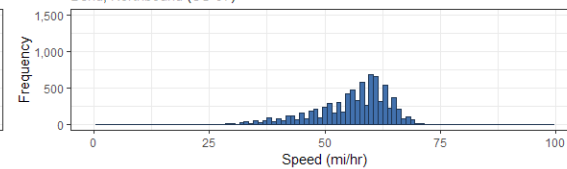
Speed Distribution of ODOT Class 11 Trucks in April, 2016  
Bend, Northbound (US-97)



Speed Distribution of ODOT Class 11 Trucks in August, 2016  
Bend, Northbound (US-97)



Speed Distribution of ODOT Class 11 Trucks in December, 2016  
Bend, Northbound (US-97)



A histogram showing the frequency distribution of car speeds. The x-axis is labeled 'Speed (mi/hr)' and ranges from 0 to 100 with major ticks every 25 units. The y-axis is labeled 'Frequency' and ranges from 0 to 1,500 with major ticks every 500 units. The histogram consists of blue bars. The distribution is unimodal and slightly right-skewed, with a peak frequency of approximately 1,450 occurring between 65 and 70 mi/hr. Most of the data is concentrated between 50 and 75 mi/hr.

A histogram showing the frequency distribution of vehicle speeds in miles per hour (mi/hr) for the 1997 US fleet. The x-axis is labeled 'Speed (mi/hr)' and ranges from 0 to 100 with major ticks every 25 units. The y-axis is labeled 'Frequency' and ranges from 0 to 1,500 with major ticks every 500 units. The histogram consists of blue bars. The distribution is unimodal and slightly right-skewed, with most vehicles traveling between 50 and 75 mi/hr. The highest frequency is observed in the 65-70 mi/hr bin, with approximately 500 vehicles.

A histogram showing the frequency distribution of speeds for the 2008 Olympic 100m race. The x-axis is labeled 'Speed (mi/hr)' and ranges from 0 to 100 with major ticks every 25 units. The y-axis is labeled 'Frequency' and ranges from 0 to 1,500 with major ticks every 500 units. The histogram consists of blue bars. The distribution is unimodal and slightly right-skewed, with the highest frequency occurring between 65 and 70 mi/hr, reaching approximately 1,400. There are very few runners with speeds below 50 mi/hr or above 80 mi/hr.

A histogram showing the frequency distribution of speeds for the 2008 Olympic 100m sprint. The x-axis is labeled 'Speed (mi/hr)' and ranges from 0 to 100 with major ticks every 25 units. The y-axis is labeled 'Frequency' and ranges from 0 to 1,500 with major ticks every 500 units. The histogram consists of blue bars. The distribution is unimodal and slightly right-skewed, with the highest frequency occurring between 65 and 70 mi/hr, reaching approximately 1,400. There are very few runners with speeds below 50 mi/hr or above 80 mi/hr.

Bend, Northbound (US-97)



Bend, Northbound (US-97)



Bend, Northbound (US-97)



Bend, Northbound (US-97)



Bend, Northbound (US-97)



Bend, Northbound (US-97)



Bend, Northbound (US-97)



Bend, Northbound (US-97)



Bend, Northbound (US-97)



Bend, Northbound (US-97)



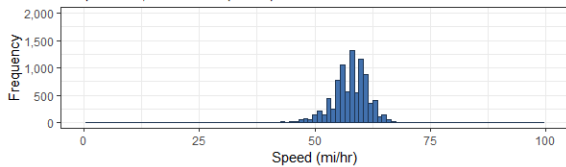
Bend, Northbound (US-97)



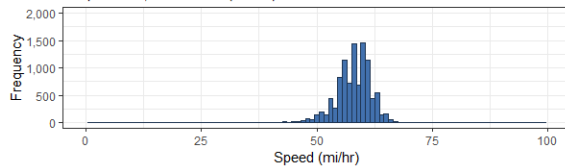
Bend, Northbound (US-97)



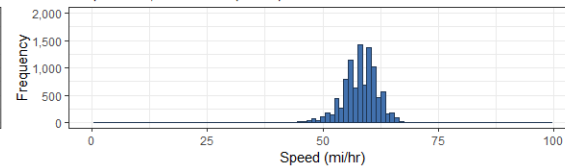
Juniper Butte, Northbound (US-97)



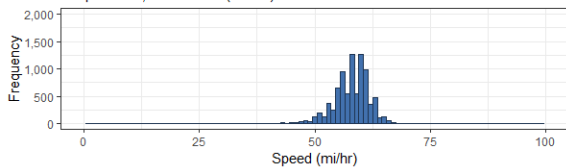
Juniper Butte, Northbound (US-97)



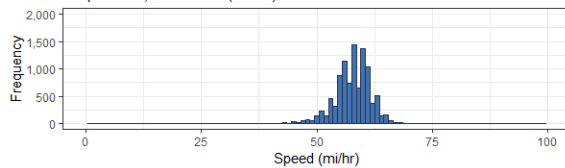
Juniper Butte, Northbound (US-97)



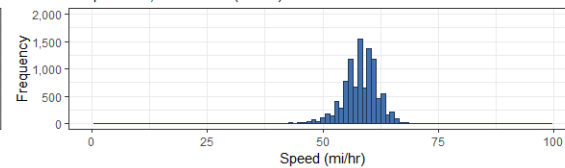
Juniper Butte, Northbound (US-97)



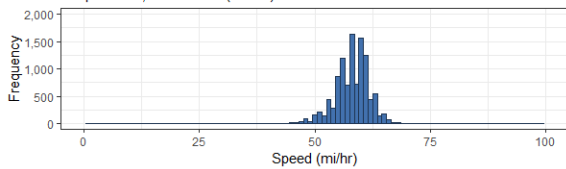
Juniper Butte, Northbound (US-97)



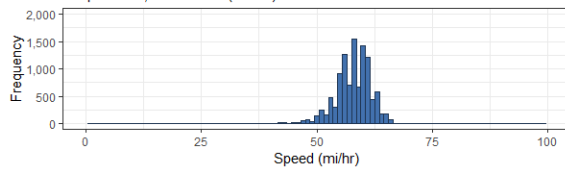
Juniper Butte, Northbound (US-97)



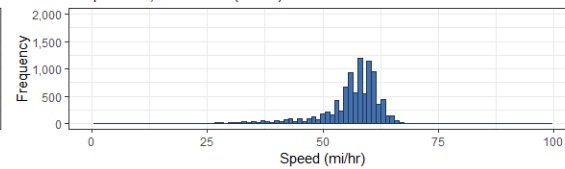
Juniper Butte, Northbound (US-97)



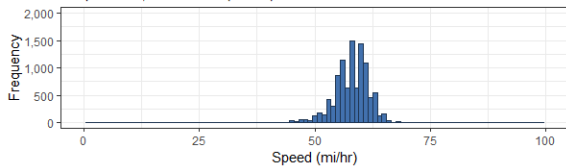
Juniper Butte, Northbound (US-97)



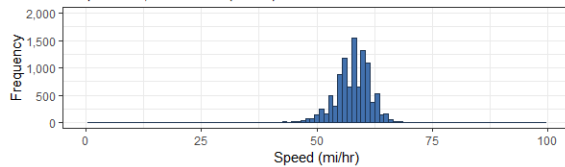
Juniper Butte, Northbound (US-97)



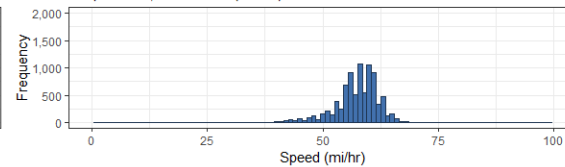
Juniper Butte, Northbound (US-97)



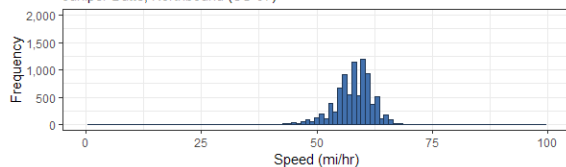
Juniper Butte, Northbound (US-97)



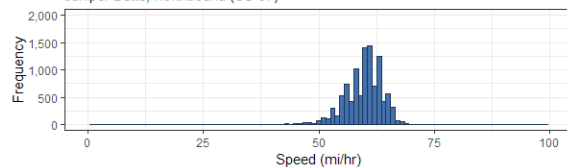
Juniper Butte, Northbound (US-97)



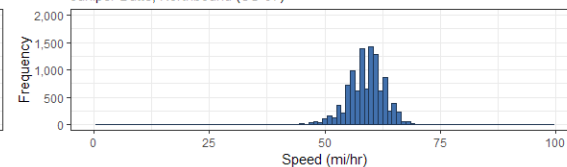
Juniper Butte, Northbound (US-97)



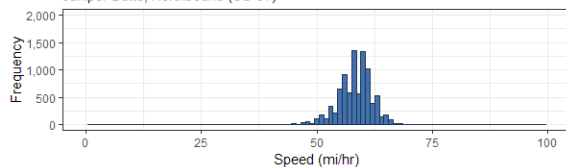
Juniper Butte, Northbound (US-97)



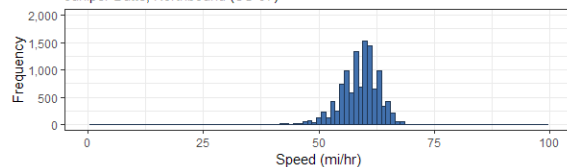
Juniper Butte, Northbound (US-97)



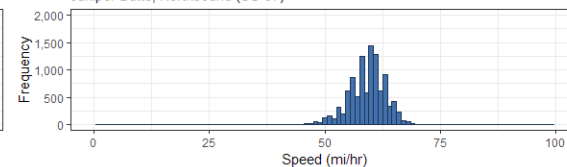
Juniper Butte, Northbound (US-97)



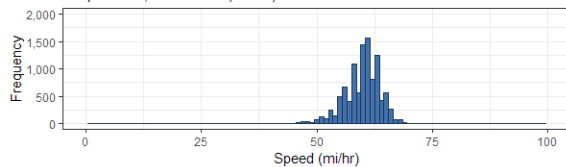
Juniper Butte, Northbound (US-97)



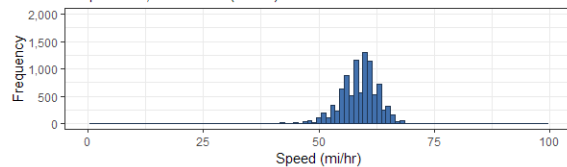
Juniper Butte, Northbound (US-97)



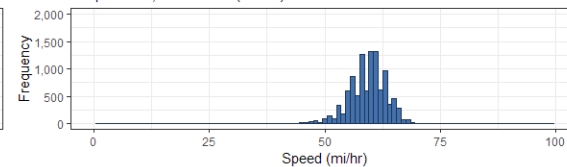
Juniper Butte, Northbound (US-97)



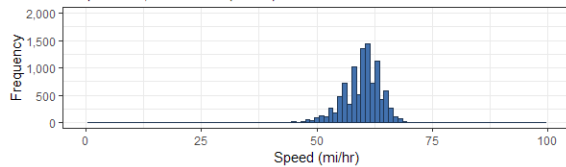
Juniper Butte, Northbound (US-97)



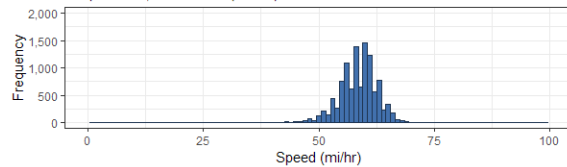
Juniper Butte, Northbound (US-97)



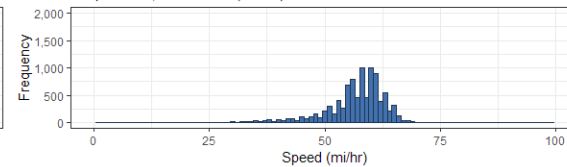
Juniper Butte, Northbound (US-97)



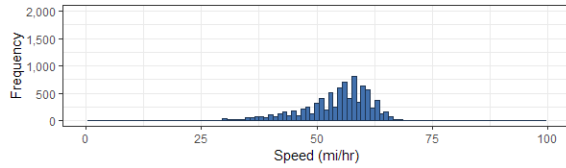
Juniper Butte, Northbound (US-97)



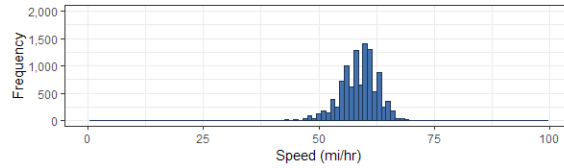
Juniper Butte, Northbound (US-97)



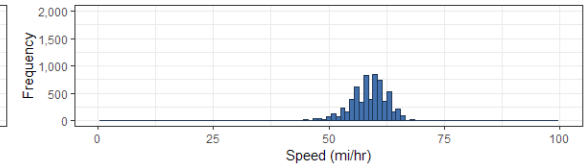
Speed Distribution of ODOT Class 11 Trucks in January, 2017  
Juniper Butte, Northbound (US-97)



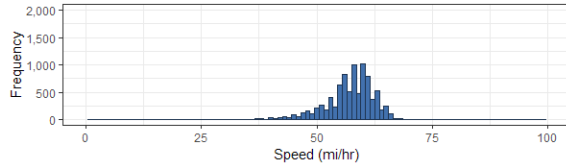
Speed Distribution of ODOT Class 11 Trucks in April, 2017  
Juniper Butte, Northbound (US-97)



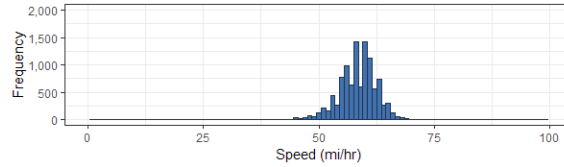
Speed Distribution of ODOT Class 11 Trucks in July, 2017  
Juniper Butte, Northbound (US-97)



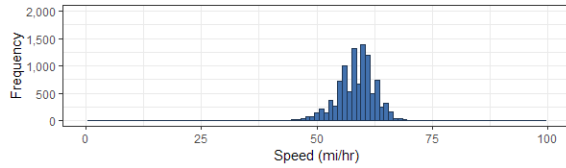
Speed Distribution of ODOT Class 11 Trucks in February, 2017  
Juniper Butte, Northbound (US-97)



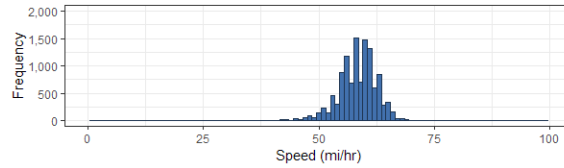
Speed Distribution of ODOT Class 11 Trucks in May, 2017  
Juniper Butte, Northbound (US-97)



Speed Distribution of ODOT Class 11 Trucks in March, 2017  
Juniper Butte, Northbound (US-97)

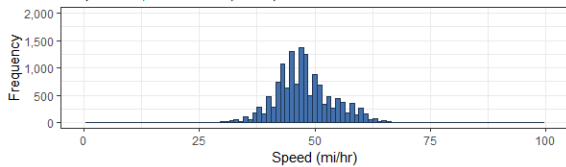


Speed Distribution of ODOT Class 11 Trucks in June, 2017  
Juniper Butte, Northbound (US-97)

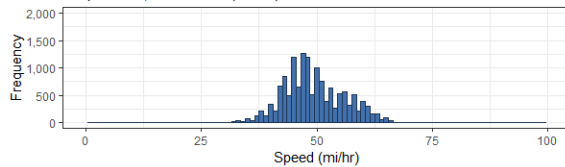




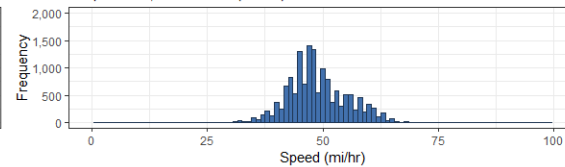
Speed Distribution of ODOT Class 11 Trucks in January, 2015  
Juniper Butte, Southbound (US-97)



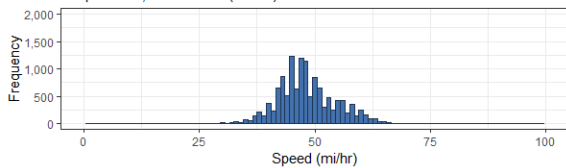
**Speed Distribution of ODOT Class 11 Trucks in May, 2015**  
Juniper Butte, Southbound (US-97)



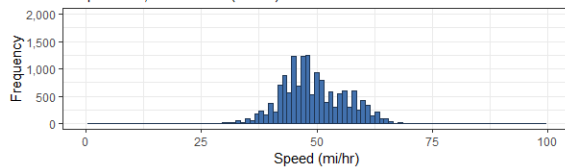
Speed Distribution of ODOT Class 11 Trucks in September, 2015  
Juniper Butte, Southbound (US-97)



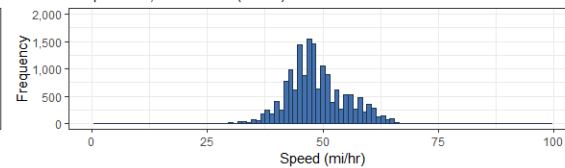
Speed Distribution of ODOT Class 11 Trucks in February, 2015  
Juniper Butte, Southbound (US-97)



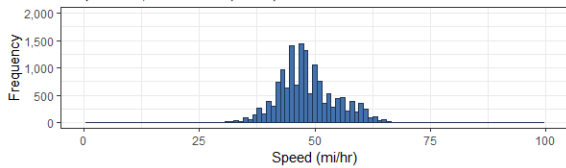
Speed Distribution of ODOT Class 11 Trucks in June, 2015  
Juniper Butte, Southbound (US-97)



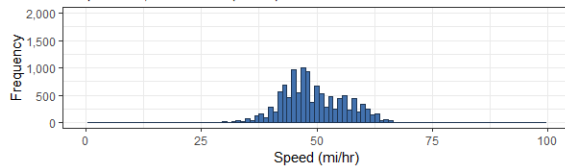
Speed Distribution of ODOT Class 11 Trucks in October, 2015  
Juniper Butte, Southbound (US-97)



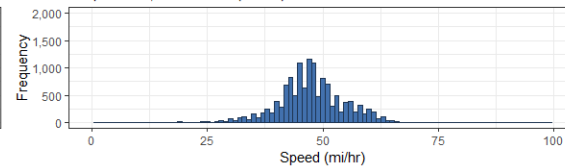
Speed Distribution of ODOT Class 11 Trucks in March, 2015  
Juniper Butte, Southbound (US-97)



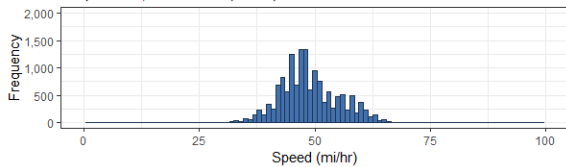
**Speed Distribution of ODOT Class 11 Trucks in July, 2015**  
Juniper Butte, Southbound (US-97)



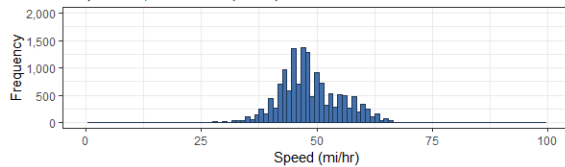
Speed Distribution of ODOT Class 11 Trucks in November, 2015  
Juniper Butte, Southbound (US-97)



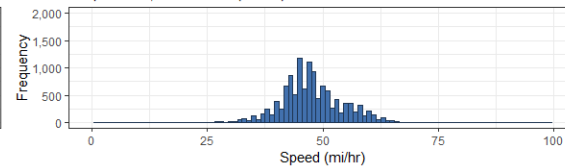
Speed Distribution of ODOT Class 11 Trucks in April, 2015  
Juniper Butte, Southbound (US-97)



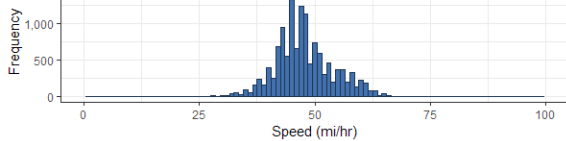
Speed Distribution of ODOT Class 11 Trucks in August, 2015  
Juniper Butte, Southbound (US-97)



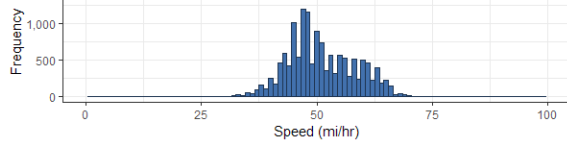
Speed Distribution of ODOT Class 11 Trucks in December, 2015  
Juniper Butte, Southbound (US-97)



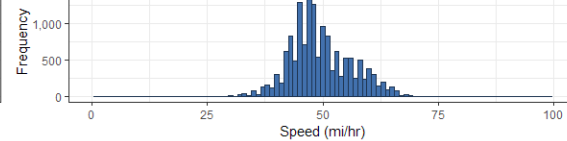
Juniper Butte, Southbound (US-97)



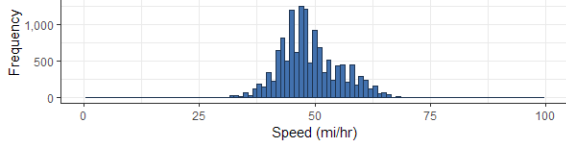
Juniper Butte, Southbound (US-97)



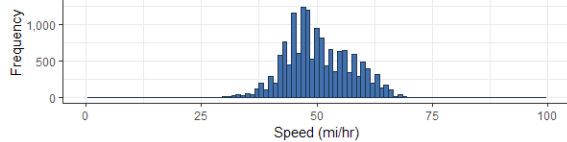
Juniper Butte, Southbound (US-97)



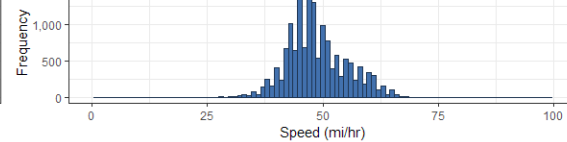
Juniper Butte, Southbound (US-97)



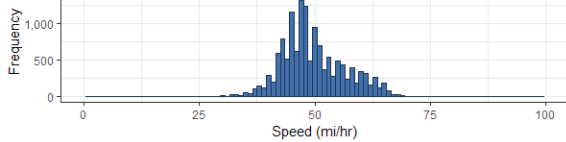
Juniper Butte, Southbound (US-97)



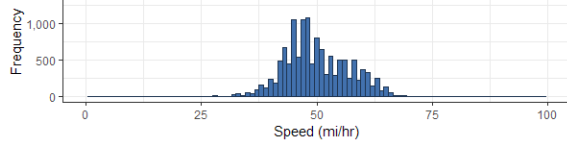
Juniper Butte, Southbound (US-97)



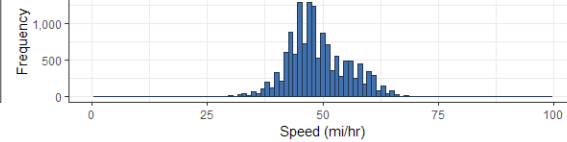
Juniper Butte, Southbound (US-97)



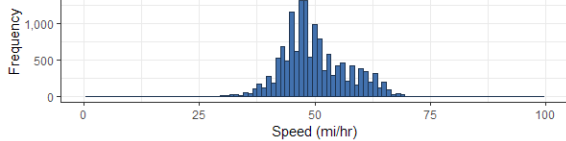
Juniper Butte, Southbound (US-97)



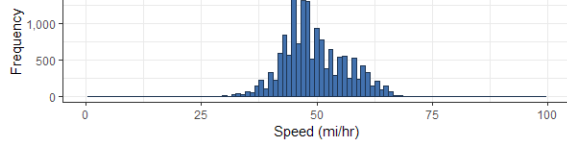
Juniper Butte, Southbound (US-97)



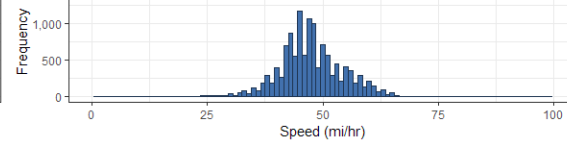
Juniper Butte, Southbound (US-97)



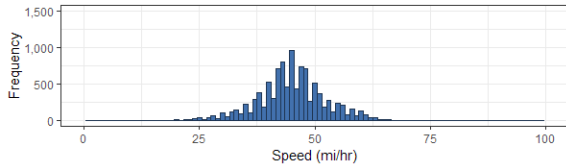
Juniper Butte, Southbound (US-97)



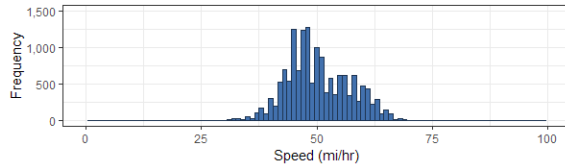
Juniper Butte, Southbound (US-97)



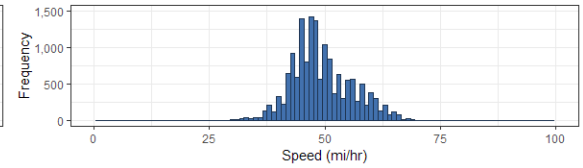
Speed Distribution of ODOT Class 11 Trucks in January, 2017  
Juniper Butte, Southbound (US-97)



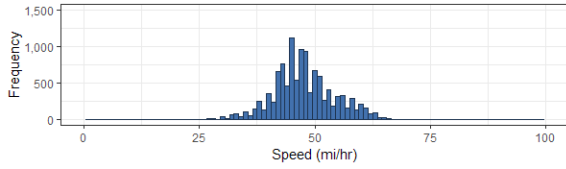
Speed Distribution of ODOT Class 11 Trucks in May, 2017  
Juniper Butte, Southbound (US-97)



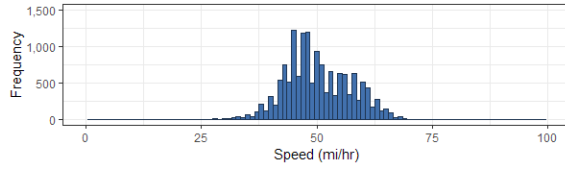
Speed Distribution of ODOT Class 11 Trucks in September, 2017  
Juniper Butte, Southbound (US-97)



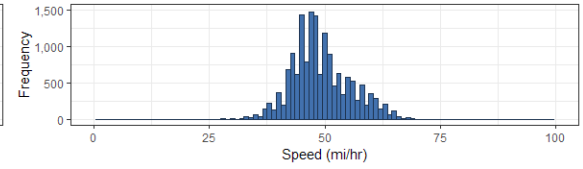
Speed Distribution of ODOT Class 11 Trucks in February, 2017  
Juniper Butte, Southbound (US-97)



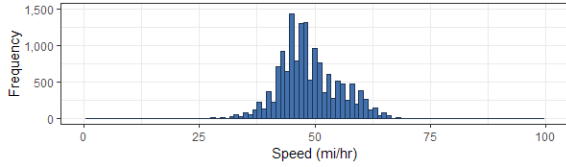
Speed Distribution of ODOT Class 11 Trucks in June, 2017  
Juniper Butte, Southbound (US-97)



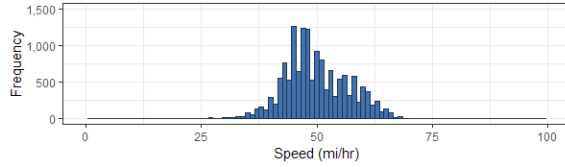
Speed Distribution of ODOT Class 11 Trucks in October, 2017  
Juniper Butte, Southbound (US-97)



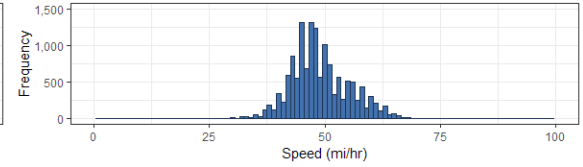
Speed Distribution of ODOT Class 11 Trucks in March, 2017  
Juniper Butte, Southbound (US-97)



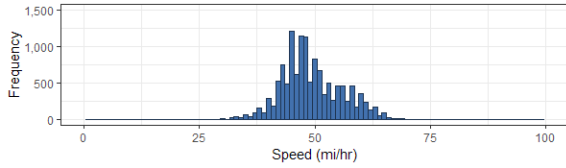
Speed Distribution of ODOT Class 11 Trucks in July, 2017  
Juniper Butte, Southbound (US-97)



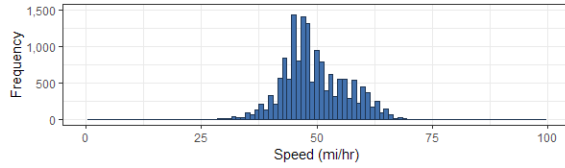
Speed Distribution of ODOT Class 11 Trucks in November, 2017  
Juniper Butte, Southbound (US-97)



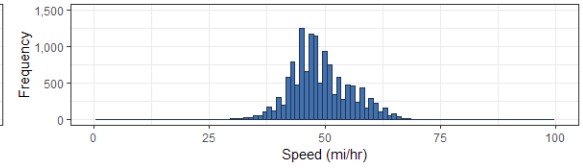
Speed Distribution of ODOT Class 11 Trucks in April, 2017  
Juniper Butte, Southbound (US-97)



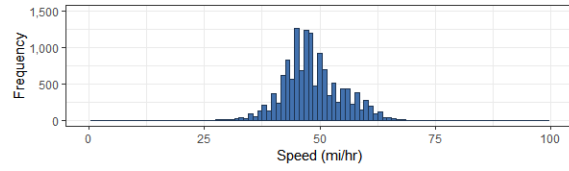
Speed Distribution of ODOT Class 11 Trucks in August, 2017  
Juniper Butte, Southbound (US-97)



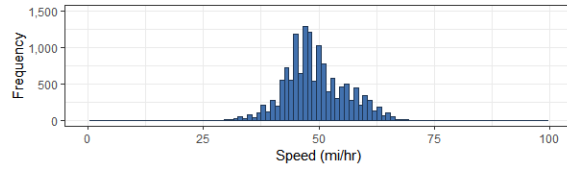
Speed Distribution of ODOT Class 11 Trucks in December, 2017  
Juniper Butte, Southbound (US-97)



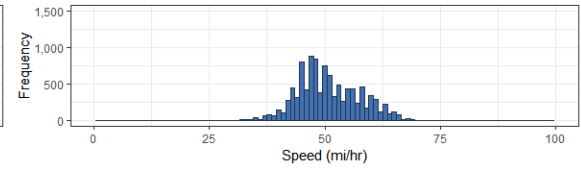
Speed Distribution of ODOT Class 11 Trucks in January, 2018  
Juniper Butte, Southbound (US-97)



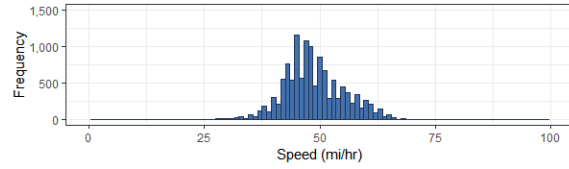
Speed Distribution of ODOT Class 11 Trucks in March, 2018  
Juniper Butte, Southbound (US-97)



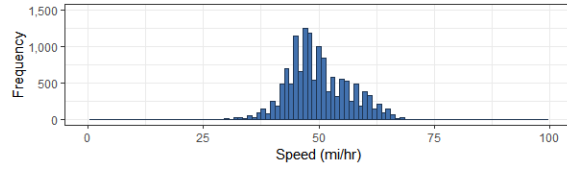
Speed Distribution of ODOT Class 11 Trucks in May, 2018  
Juniper Butte, Southbound (US-97)



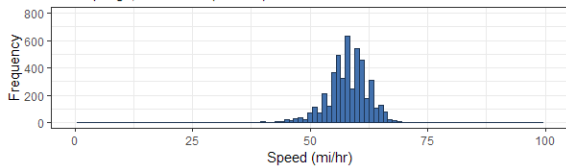
Speed Distribution of ODOT Class 11 Trucks in February, 2018  
Juniper Butte, Southbound (US-97)



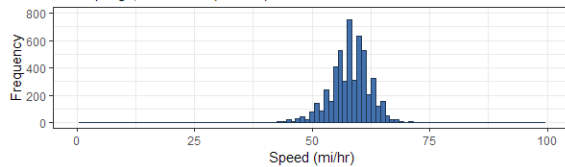
Speed Distribution of ODOT Class 11 Trucks in April, 2018  
Juniper Butte, Southbound (US-97)



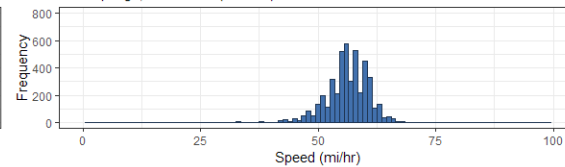
Cold Springs, Eastbound (US-730)



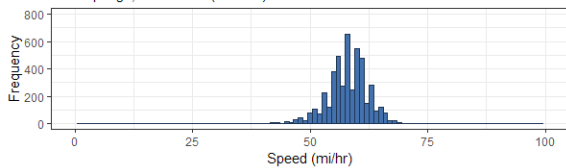
Cold Springs, Eastbound (US-730)



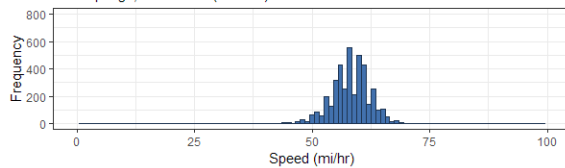
Cold Springs, Eastbound (US-730)



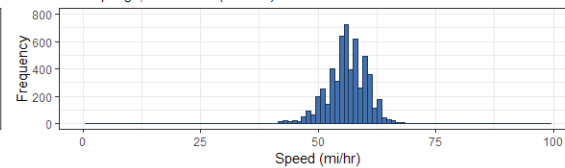
Cold Springs, Eastbound (US-730)



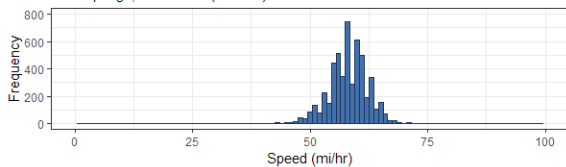
Cold Springs, Eastbound (US-730)



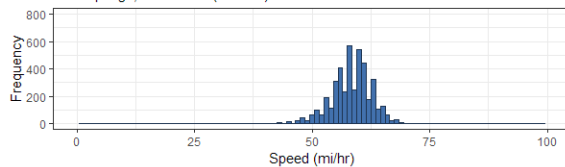
Cold Springs, Eastbound (US-730)



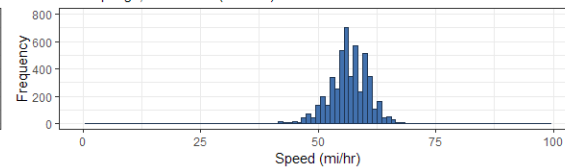
Cold Springs, Eastbound (US-730)



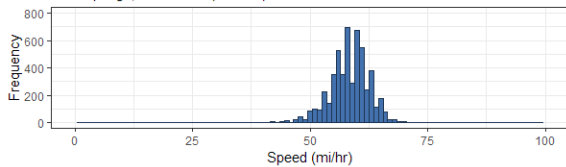
Cold Springs, Eastbound (US-730)



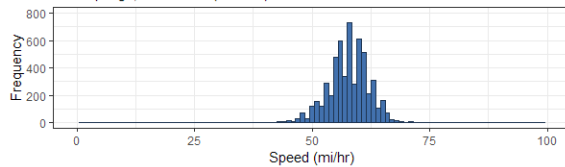
Cold Springs, Eastbound (US-730)



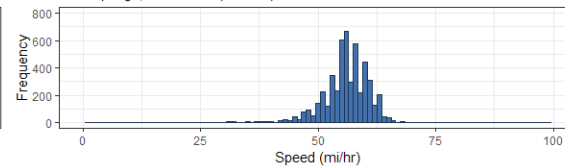
Cold Springs, Eastbound (US-730)



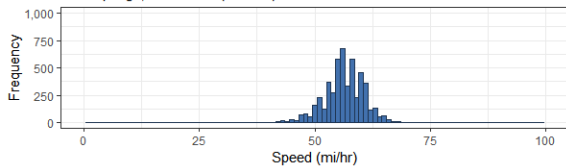
Cold Springs, Eastbound (US-730)



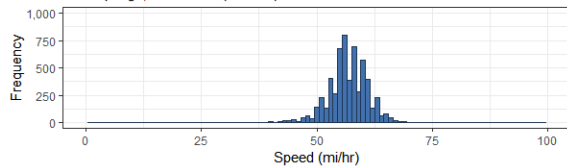
Cold Springs, Eastbound (US-730)



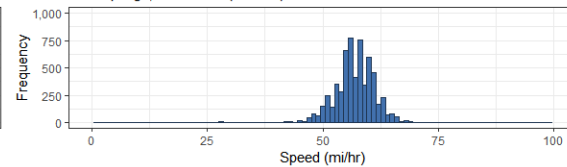
Cold Springs, Eastbound (US-730)



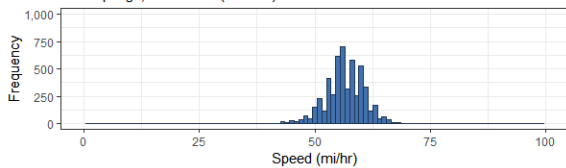
Cold Springs, Eastbound (US-730)



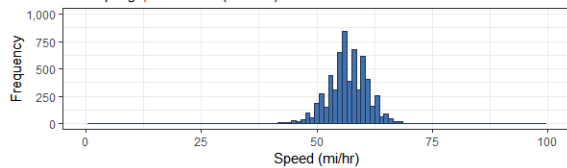
Cold Springs, Eastbound (US-730)



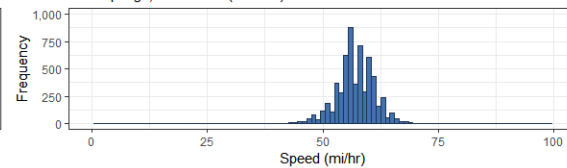
Cold Springs, Eastbound (US-730)



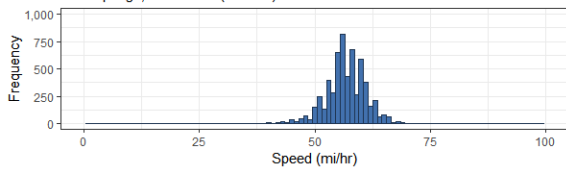
Cold Springs, Eastbound (US-730)



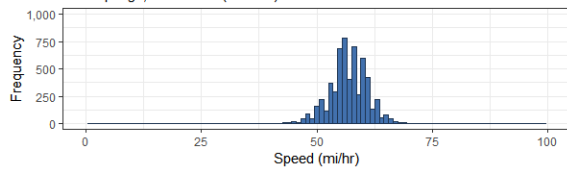
Cold Springs, Eastbound (US-730)



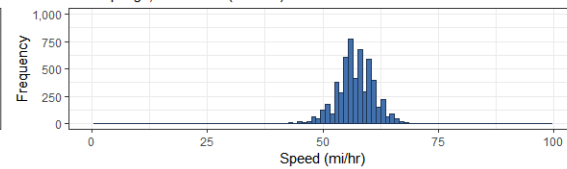
Cold Springs, Eastbound (US-730)



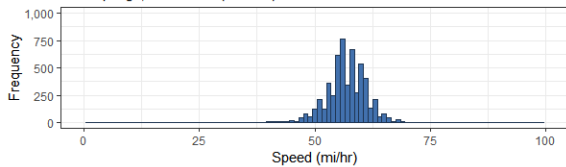
Cold Springs, Eastbound (US-730)



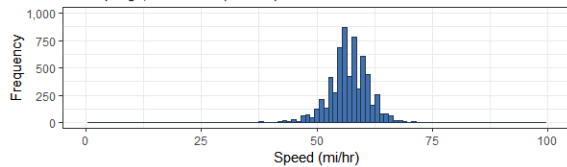
Cold Springs, Eastbound (US-730)



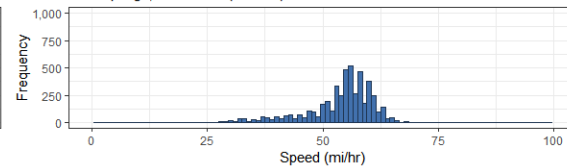
Cold Springs, Eastbound (US-730)



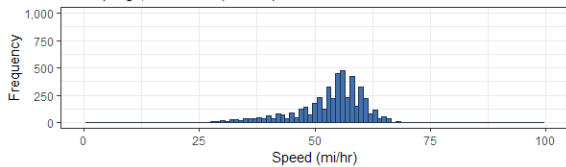
Cold Springs, Eastbound (US-730)



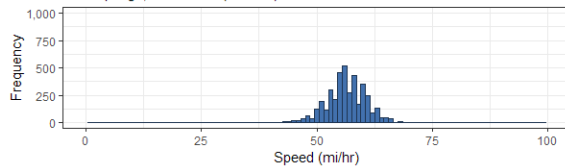
Cold Springs, Eastbound (US-730)



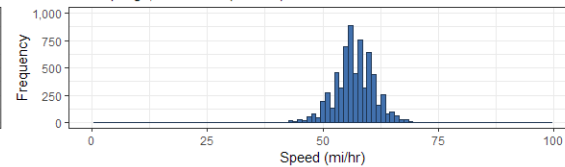
Cold Springs, Eastbound (US-730)



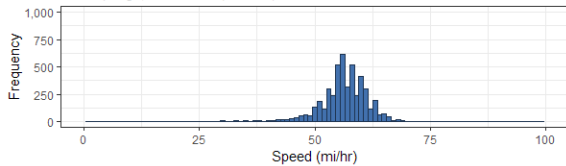
Cold Springs, Eastbound (US-730)



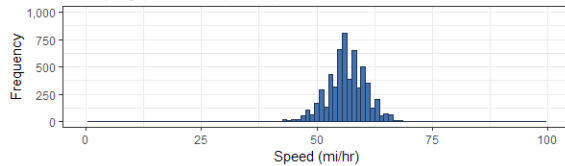
Cold Springs, Eastbound (US-730)



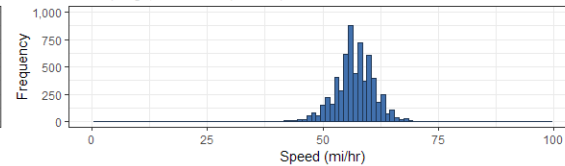
Cold Springs, Eastbound (US-730)



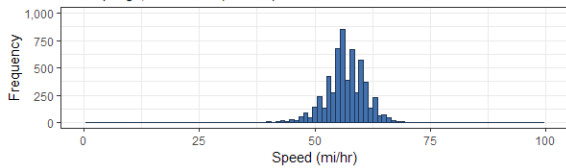
Cold Springs, Eastbound (US-730)



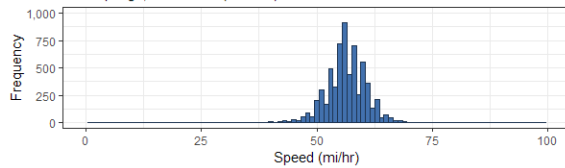
Cold Springs, Eastbound (US-730)



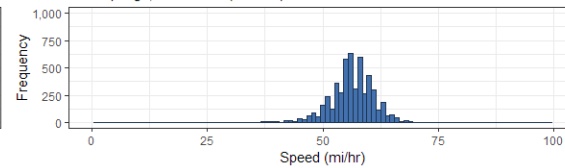
Cold Springs, Eastbound (US-730)



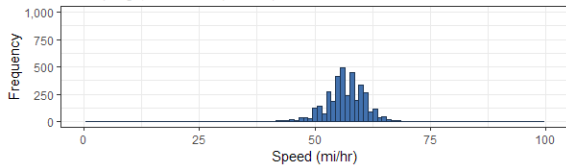
Cold Springs, Eastbound (US-730)



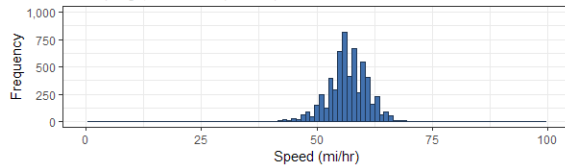
Cold Springs, Eastbound (US-730)



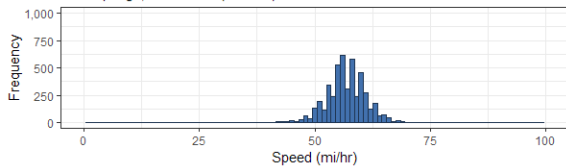
Cold Springs, Eastbound (US-730)



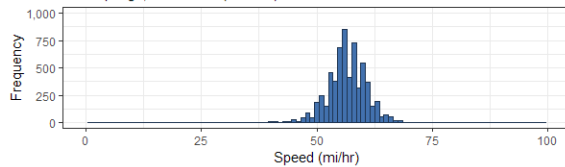
Cold Springs, Eastbound (US-730)



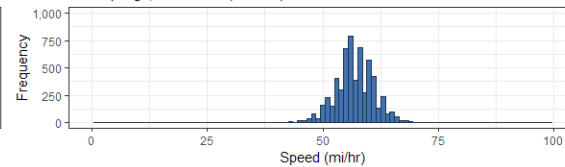
Cold Springs, Eastbound (US-730)



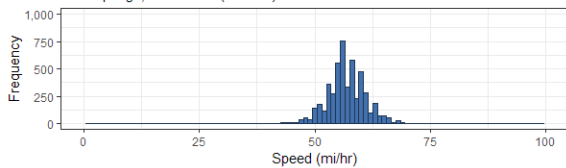
Cold Springs, Eastbound (US-730)



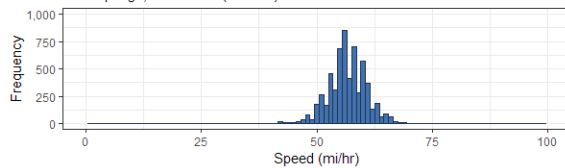
Cold Springs, Eastbound (US-730)



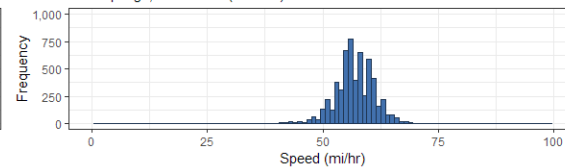
Cold Springs, Eastbound (US-730)



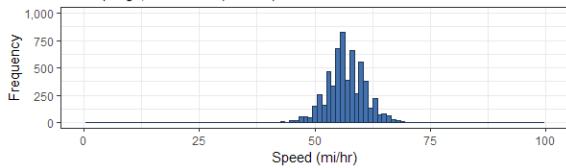
Cold Springs, Eastbound (US-730)



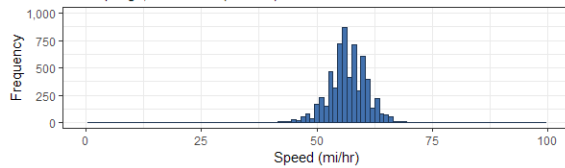
Cold Springs, Eastbound (US-730)



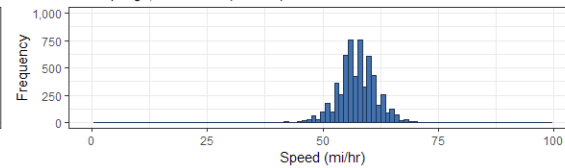
Cold Springs, Eastbound (US-730)



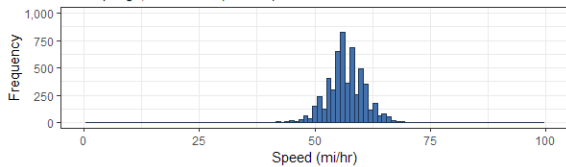
Cold Springs, Eastbound (US-730)



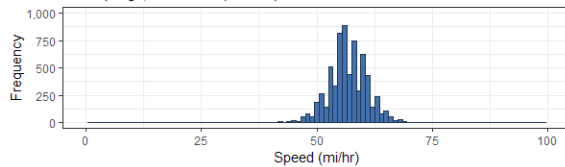
Cold Springs, Eastbound (US-730)



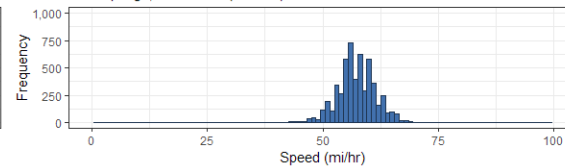
Cold Springs, Eastbound (US-730)



Cold Springs, Eastbound (US-730)

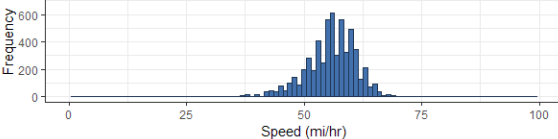


Cold Springs, Eastbound (US-730)

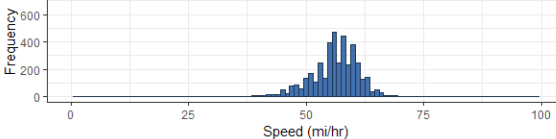




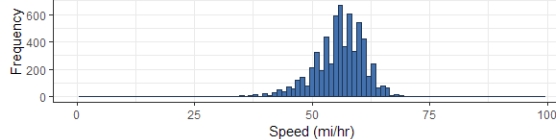
Cold Springs, Westbound (US-730)



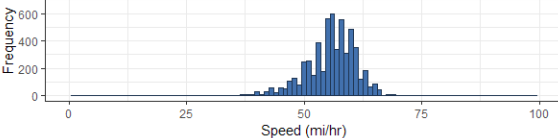
Cold Springs, Westbound (US-730)



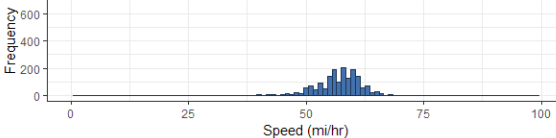
Cold Springs, Westbound (US-730)



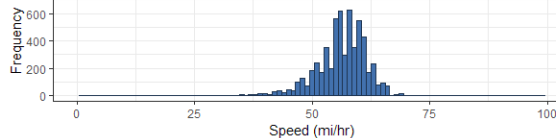
Cold Springs, Westbound (US-730)



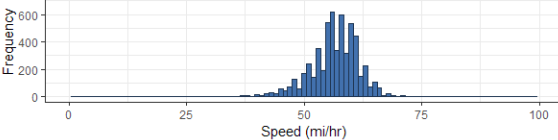
Cold Springs, Westbound (US-730)



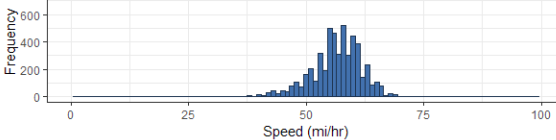
Cold Springs, Westbound (US-730)



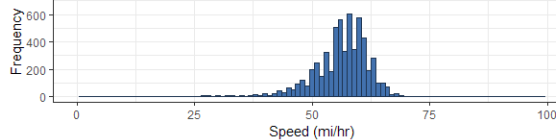
Cold Springs, Westbound (US-730)



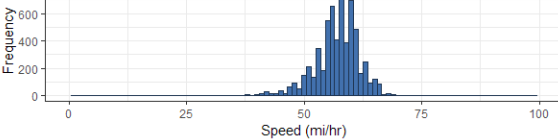
Cold Springs, Westbound (US-730)



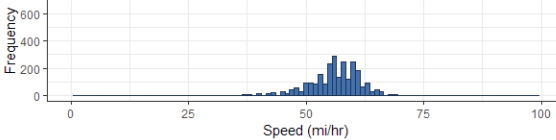
Cold Springs, Westbound (US-730)



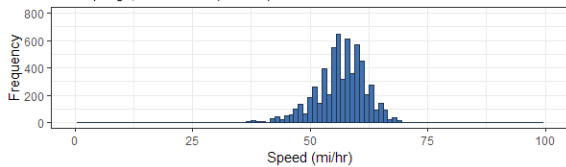
Cold Springs, Westbound (US-730)



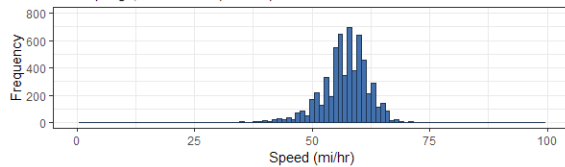
Cold Springs, Westbound (US-730)



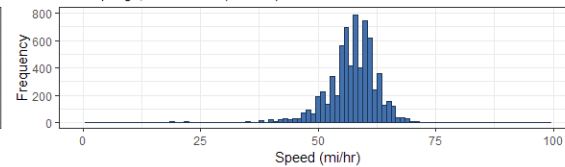
Cold Springs, Westbound (US-730)



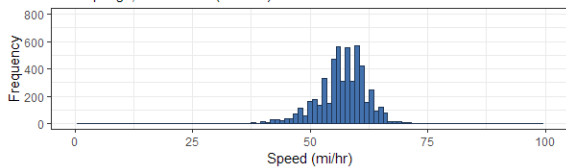
Cold Springs, Westbound (US-730)



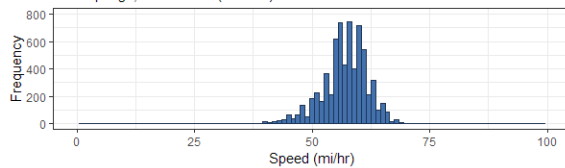
Cold Springs, Westbound (US-730)



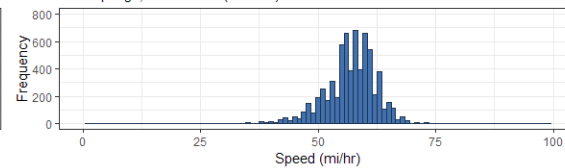
Cold Springs, Westbound (US-730)



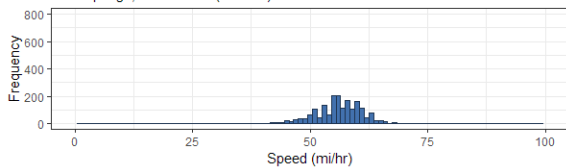
Cold Springs, Westbound (US-730)



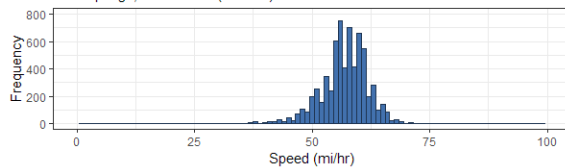
Cold Springs, Westbound (US-730)



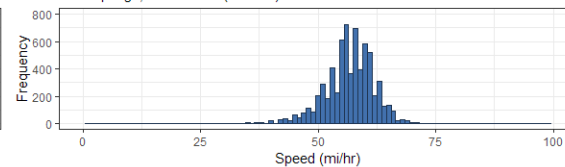
Cold Springs, Westbound (US-730)



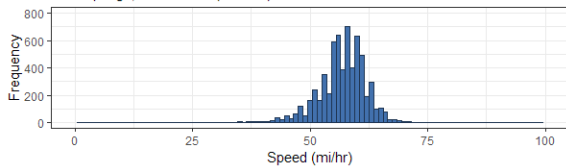
Cold Springs, Westbound (US-730)



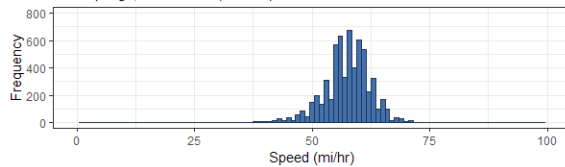
Cold Springs, Westbound (US-730)



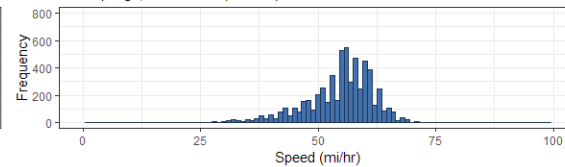
Cold Springs, Westbound (US-730)



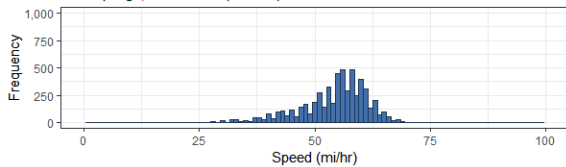
Cold Springs, Westbound (US-730)



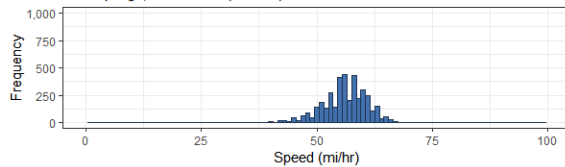
Cold Springs, Westbound (US-730)



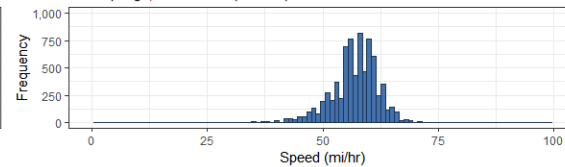
Cold Springs, Westbound (US-730)



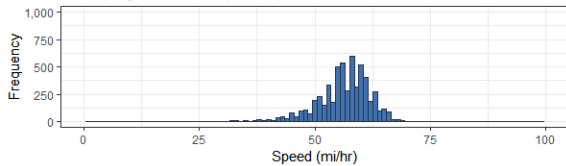
Cold Springs, Westbound (US-730)



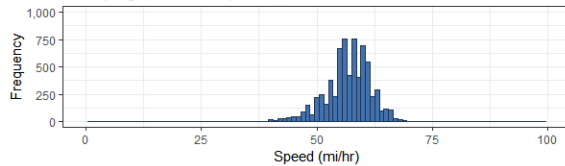
Cold Springs, Westbound (US-730)



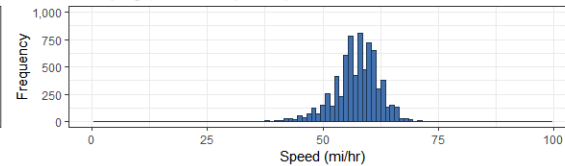
Cold Springs, Westbound (US-730)



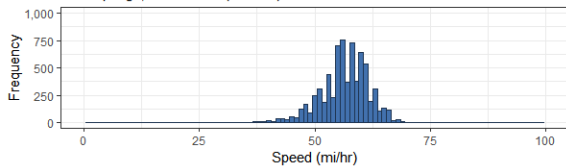
Cold Springs, Westbound (US-730)



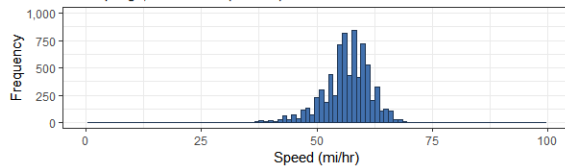
Cold Springs, Westbound (US-730)



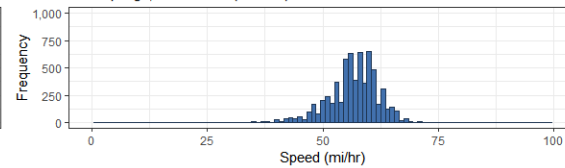
Cold Springs, Westbound (US-730)



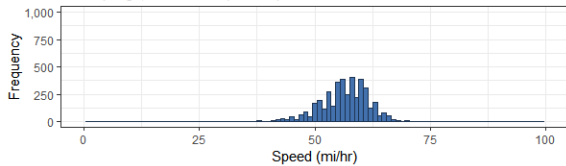
Cold Springs, Westbound (US-730)



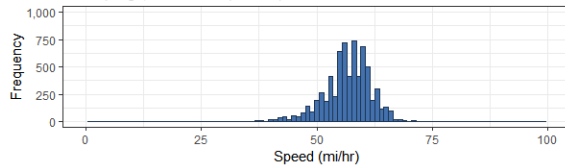
Cold Springs, Westbound (US-730)



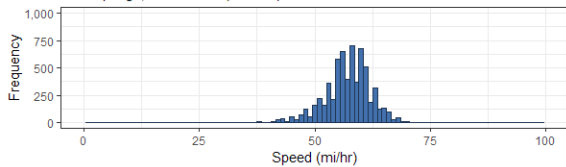
Cold Springs, Westbound (US-730)



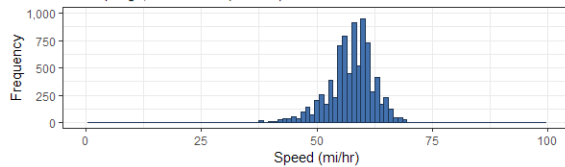
Cold Springs, Westbound (US-730)



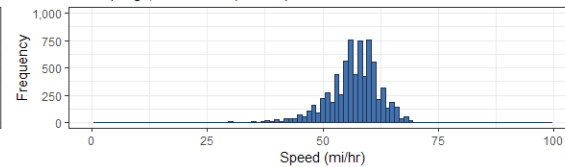
Cold Springs, Westbound (US-730)



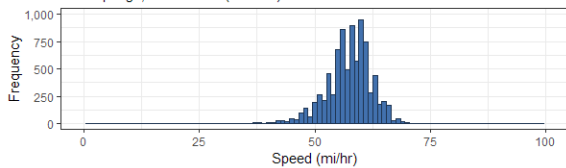
Cold Springs, Westbound (US-730)



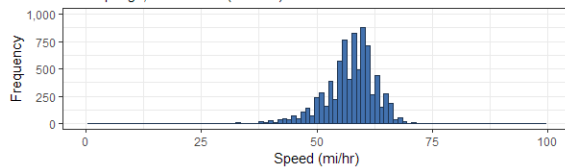
Cold Springs, Westbound (US-730)



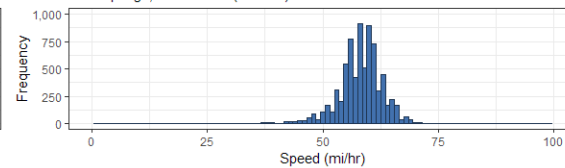
Cold Springs, Westbound (US-730)



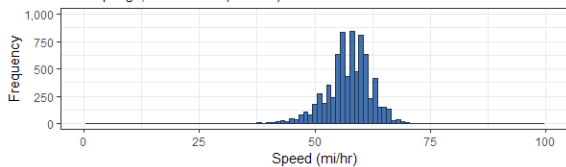
Cold Springs, Westbound (US-730)



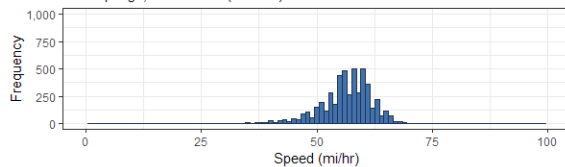
Cold Springs, Westbound (US-730)



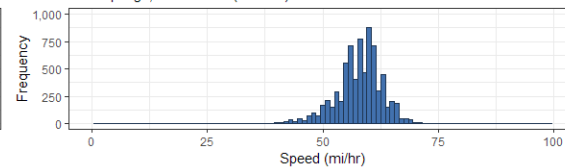
Cold Springs, Westbound (US-730)



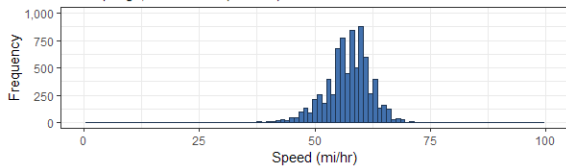
Cold Springs, Westbound (US-730)



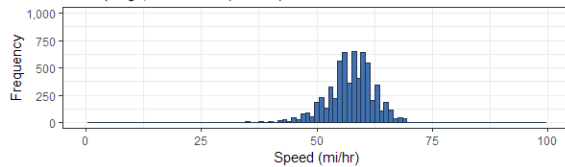
Cold Springs, Westbound (US-730)



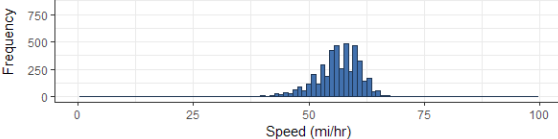
Cold Springs, Westbound (US-730)



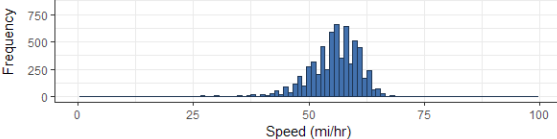
Cold Springs, Westbound (US-730)



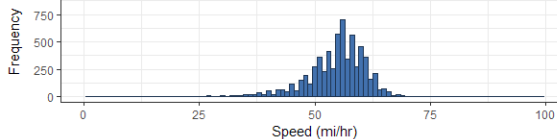
Lowell, Westbound (OR-58)



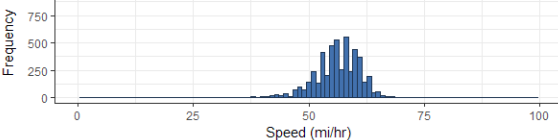
Lowell, Westbound (OR-58)



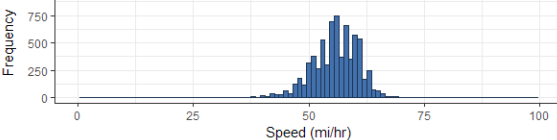
Lowell, Westbound (OR-58)



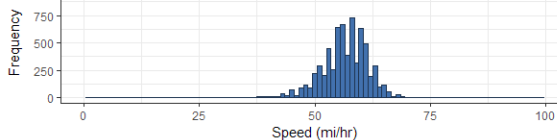
Lowell, Westbound (OR-58)



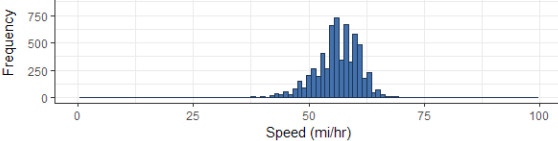
Lowell, Westbound (OR-58)



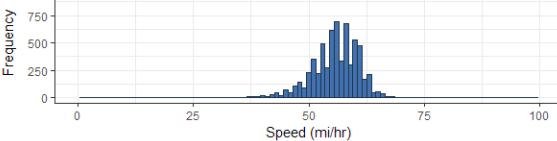
Lowell, Westbound (OR-58)



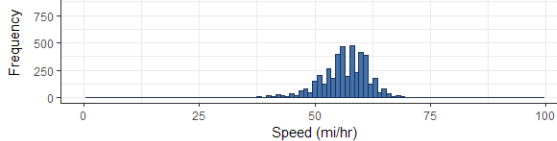
Lowell, Westbound (OR-58)



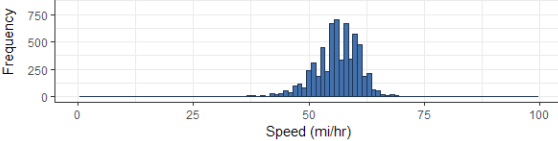
Lowell, Westbound (OR-58)



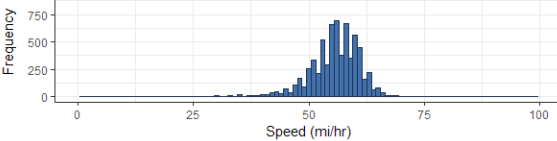
Lowell, Westbound (OR-58)



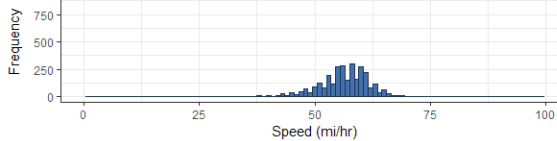
Lowell, Westbound (OR-58)



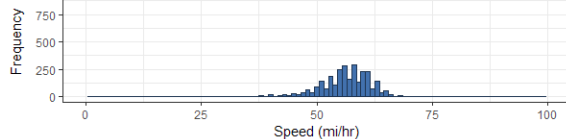
Lowell, Westbound (OR-58)



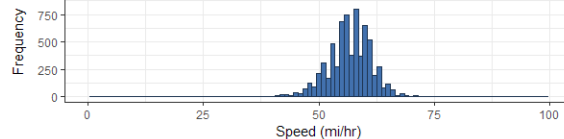
Lowell, Westbound (OR-58)



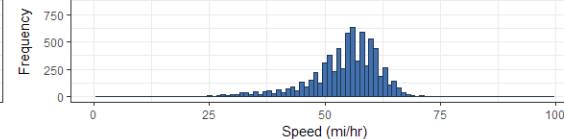
Lowell, Westbound (OR-58)



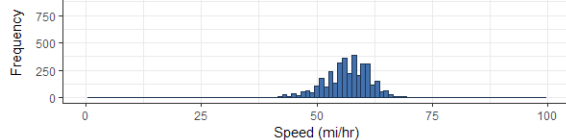
Lowell, Westbound (OR-58)



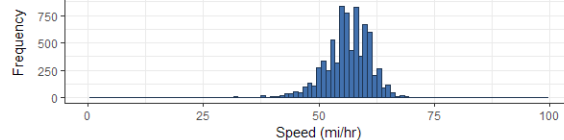
Lowell, Westbound (OR-58)



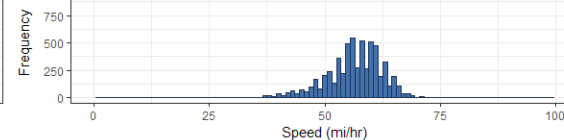
Lowell, Westbound (OR-58)



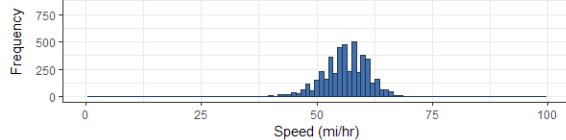
Lowell, Westbound (OR-58)



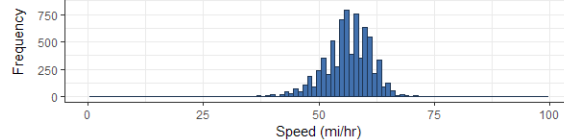
Lowell, Westbound (OR-58)



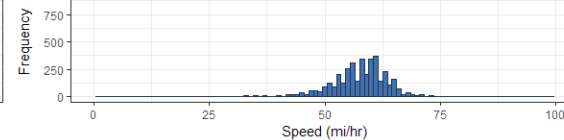
Lowell, Westbound (OR-58)



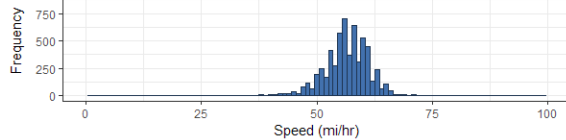
Lowell, Westbound (OR-58)



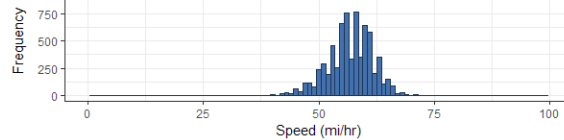
Lowell, Westbound (OR-58)



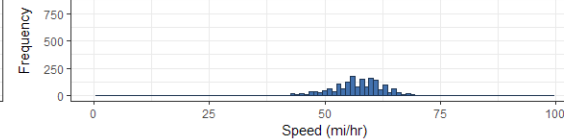
Lowell, Westbound (OR-58)



Lowell, Westbound (OR-58)

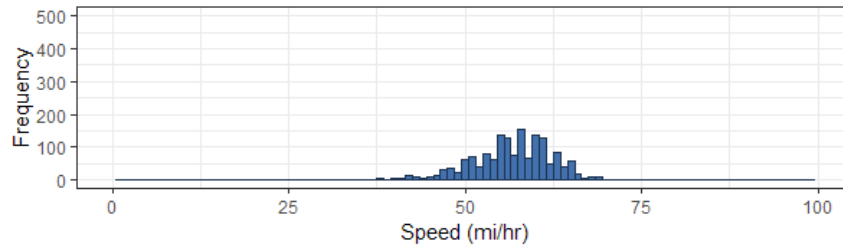


Lowell, Westbound (OR-58)



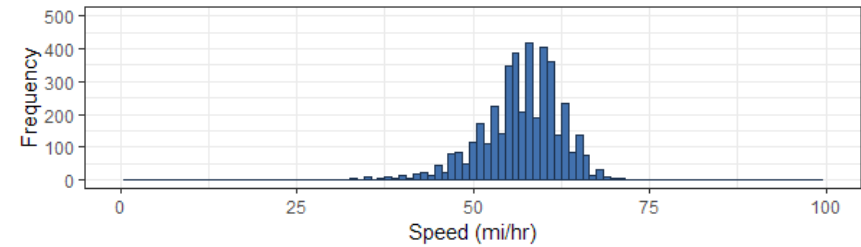
Speed Distribution of ODOT Class 11 Trucks in January, 2017

Lowell, Westbound (OR-58)



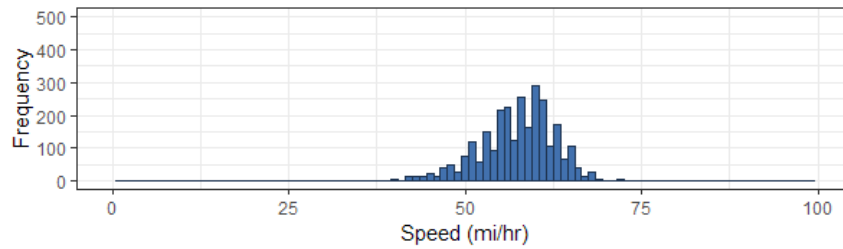
Speed Distribution of ODOT Class 11 Trucks in March, 2017

Lowell, Westbound (OR-58)



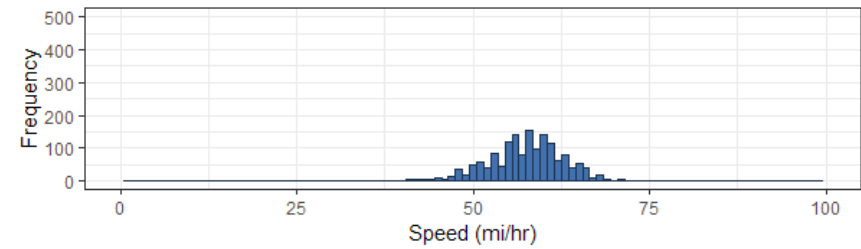
Speed Distribution of ODOT Class 11 Trucks in February, 2017

Lowell, Westbound (OR-58)

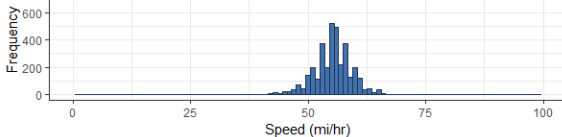


Speed Distribution of ODOT Class 11 Trucks in April, 2017

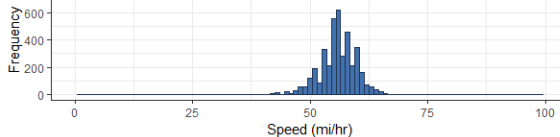
Lowell, Westbound (OR-58)



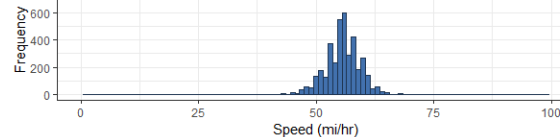
Rocky Point, Westbound (US-30)



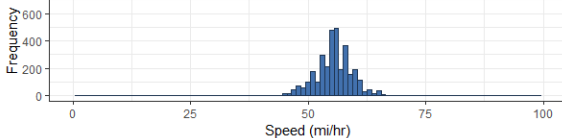
Rocky Point, Westbound (US-30)



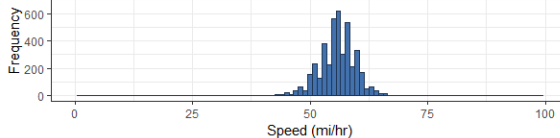
Rocky Point, Westbound (US-30)



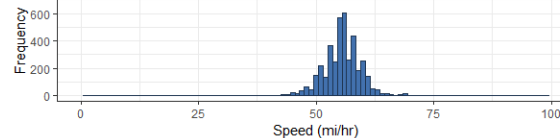
Rocky Point, Westbound (US-30)



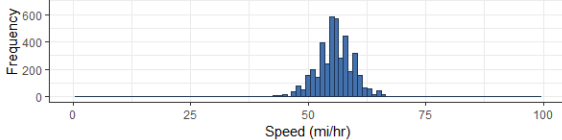
Rocky Point, Westbound (US-30)



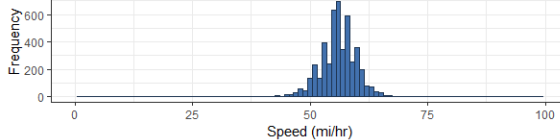
Rocky Point, Westbound (US-30)



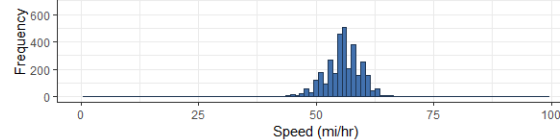
Rocky Point, Westbound (US-30)



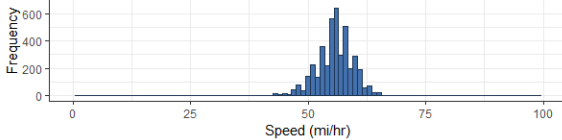
Rocky Point, Westbound (US-30)



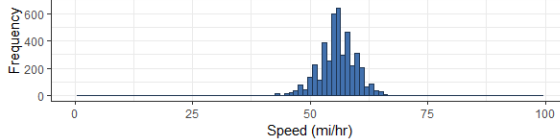
Rocky Point, Westbound (US-30)



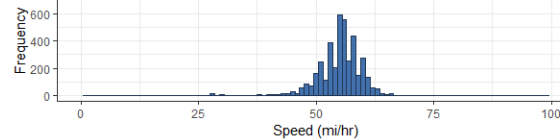
Rocky Point, Westbound (US-30)



Rocky Point, Westbound (US-30)

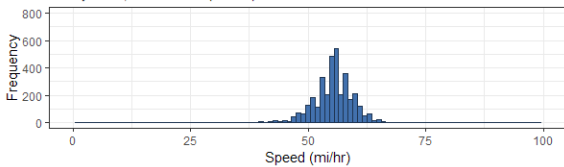


Rocky Point, Westbound (US-30)

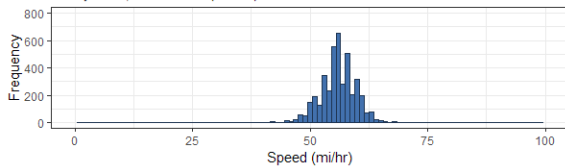




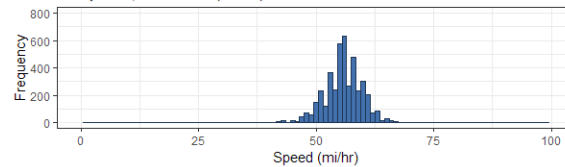
Rocky Point, Westbound (US-30)



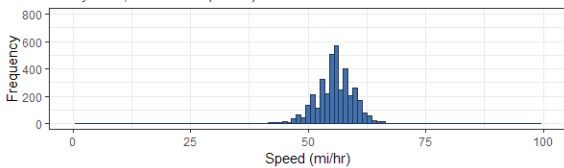
Rocky Point, Westbound (US-30)



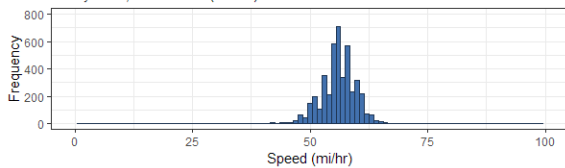
Rocky Point, Westbound (US-30)



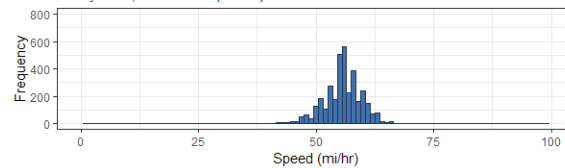
Rocky Point, Westbound (US-30)



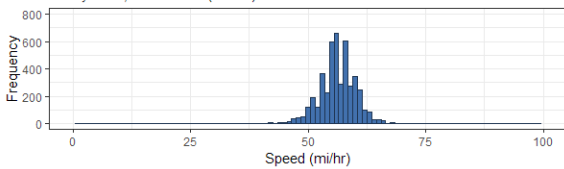
Rocky Point, Westbound (US-30)



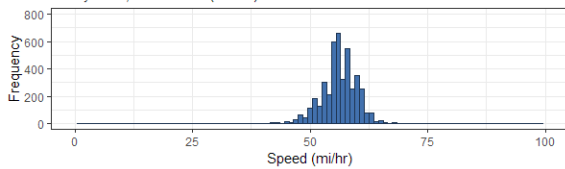
Rocky Point, Westbound (US-30)



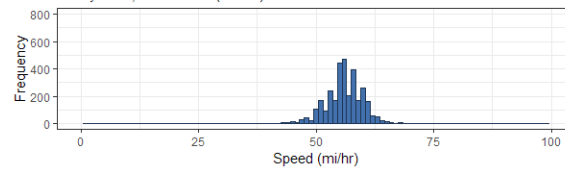
Rocky Point, Westbound (US-30)



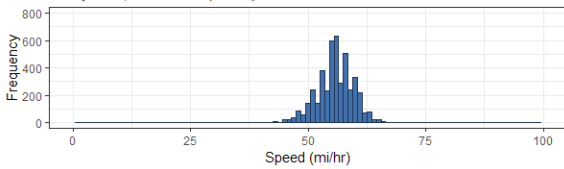
Rocky Point, Westbound (US-30)



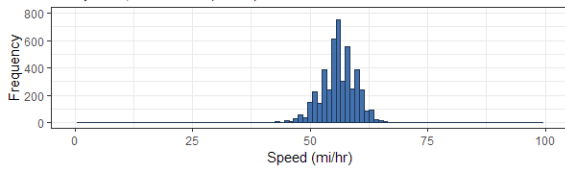
Rocky Point, Westbound (US-30)



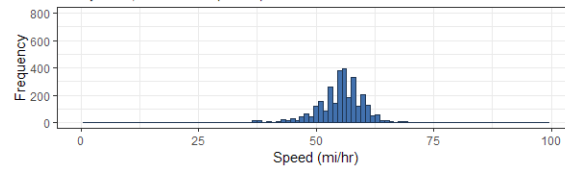
Rocky Point, Westbound (US-30)



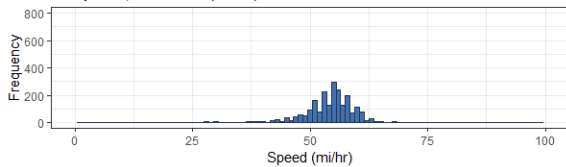
Rocky Point, Westbound (US-30)



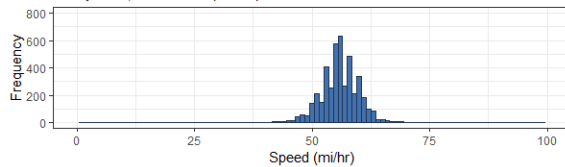
Rocky Point, Westbound (US-30)



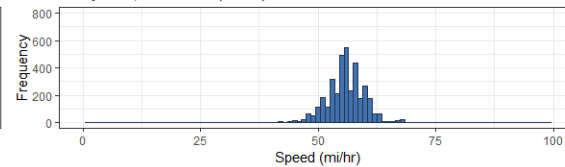
Rocky Point, Westbound (US-30)



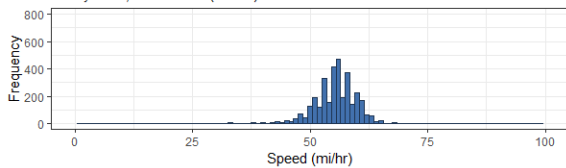
Rocky Point, Westbound (US-30)



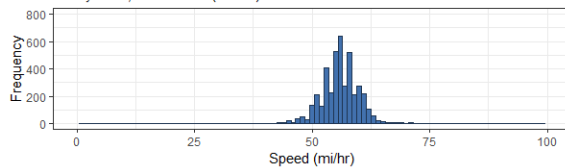
Rocky Point, Westbound (US-30)



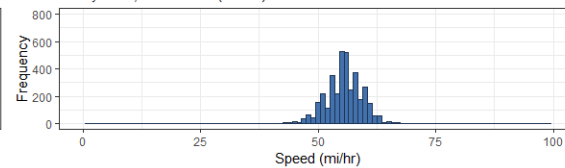
Rocky Point, Westbound (US-30)



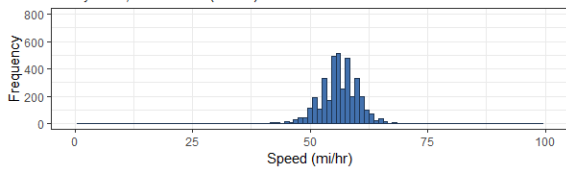
Rocky Point, Westbound (US-30)



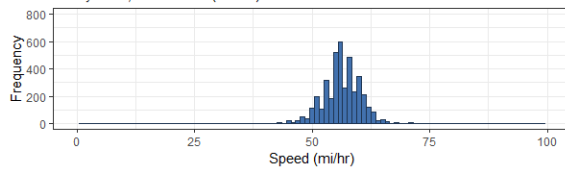
Rocky Point, Westbound (US-30)



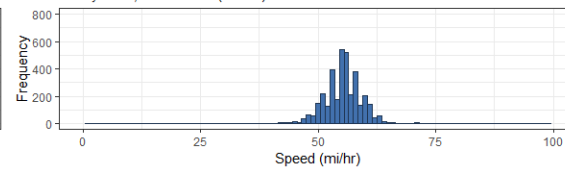
Rocky Point, Westbound (US-30)



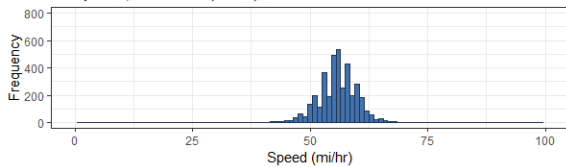
Rocky Point, Westbound (US-30)



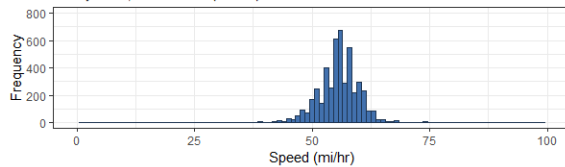
Rocky Point, Westbound (US-30)



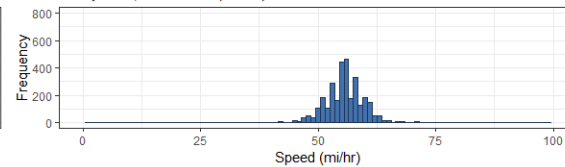
Rocky Point, Westbound (US-30)



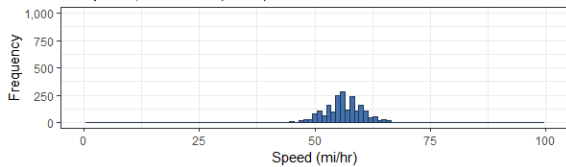
Rocky Point, Westbound (US-30)



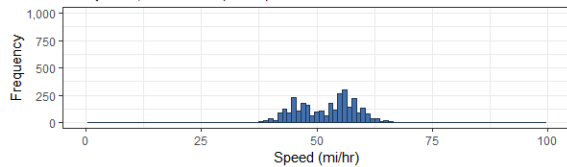
Rocky Point, Westbound (US-30)



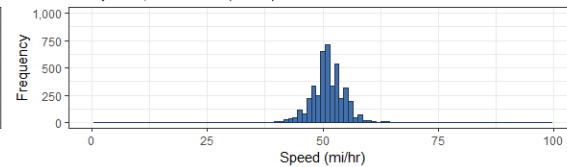
Rocky Point, Westbound (US-30)



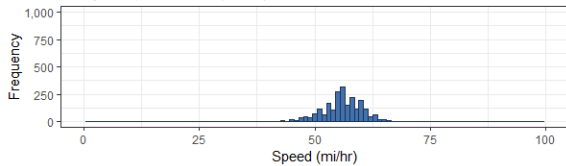
Rocky Point, Westbound (US-30)



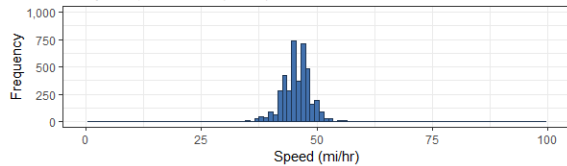
Rocky Point, Westbound (US-30)



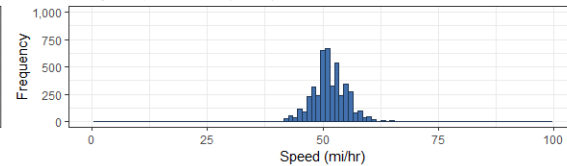
Rocky Point, Westbound (US-30)



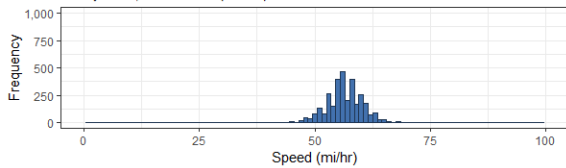
Rocky Point, Westbound (US-30)



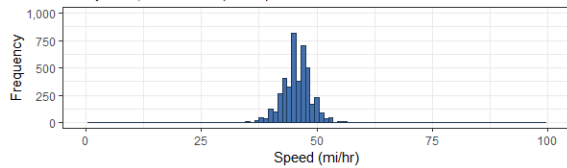
Rocky Point, Westbound (US-30)



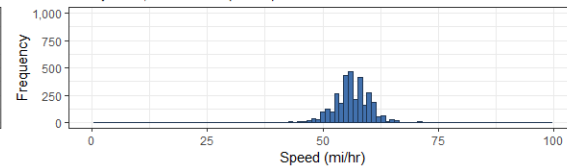
Rocky Point, Westbound (US-30)



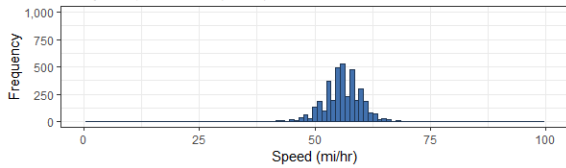
Rocky Point, Westbound (US-30)



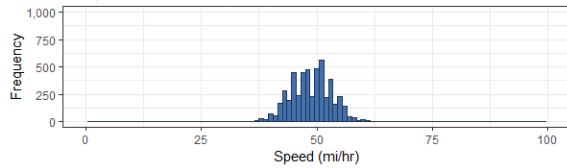
Rocky Point, Westbound (US-30)



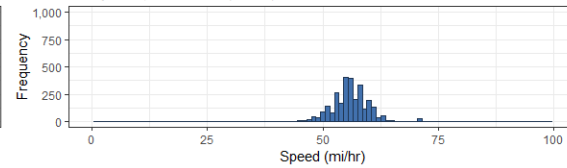
Rocky Point, Westbound (US-30)



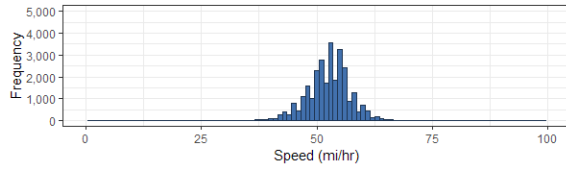
Rocky Point, Westbound (US-30)



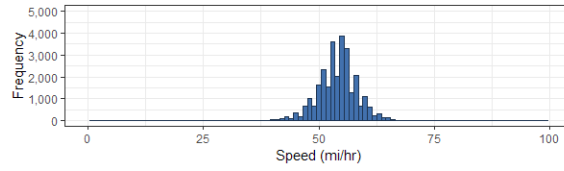
Rocky Point, Westbound (US-30)



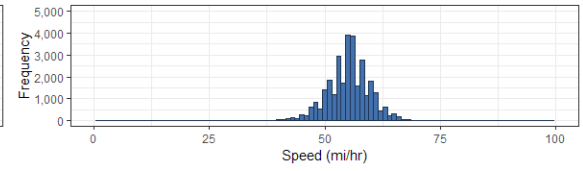
Speed Distribution of ODOT Class 11 Trucks in January, 2015  
Umatilla, Southbound (I-82)



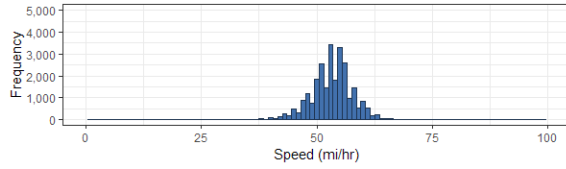
Speed Distribution of ODOT Class 11 Trucks in May, 2015  
Umatilla, Southbound (I-82)



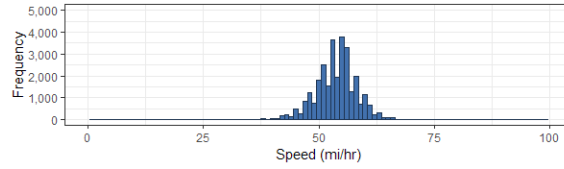
Speed Distribution of ODOT Class 11 Trucks in September, 2015  
Umatilla, Southbound (I-82)



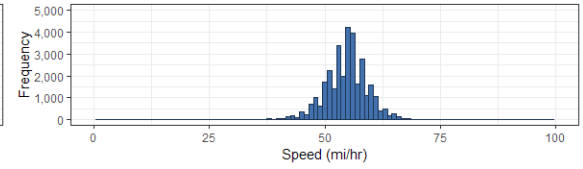
Speed Distribution of ODOT Class 11 Trucks in February, 2015  
Umatilla, Southbound (I-82)



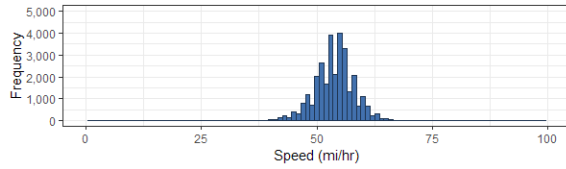
Speed Distribution of ODOT Class 11 Trucks in June, 2015  
Umatilla, Southbound (I-82)



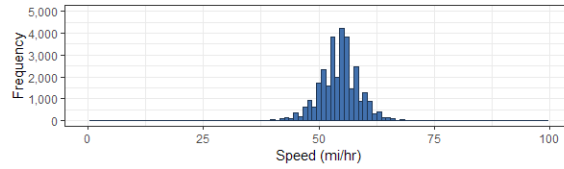
Speed Distribution of ODOT Class 11 Trucks in October, 2015  
Umatilla, Southbound (I-82)



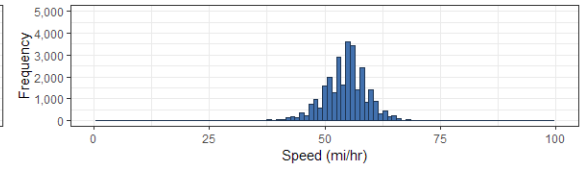
Speed Distribution of ODOT Class 11 Trucks in March, 2015  
Umatilla, Southbound (I-82)



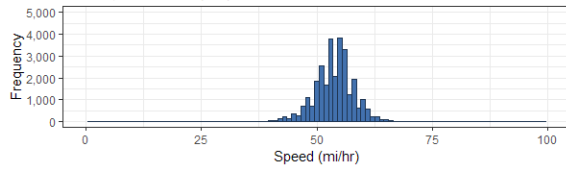
Speed Distribution of ODOT Class 11 Trucks in July, 2015  
Umatilla, Southbound (I-82)



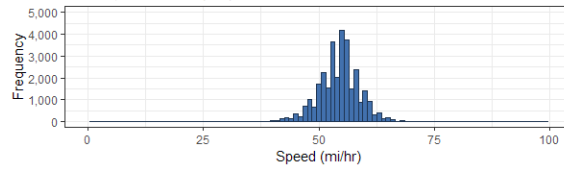
Speed Distribution of ODOT Class 11 Trucks in November, 2015  
Umatilla, Southbound (I-82)



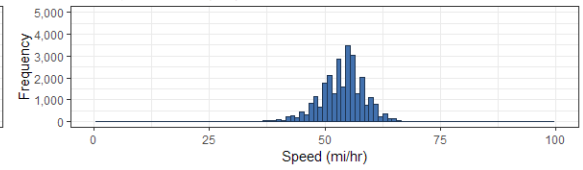
Speed Distribution of ODOT Class 11 Trucks in April, 2015  
Umatilla, Southbound (I-82)



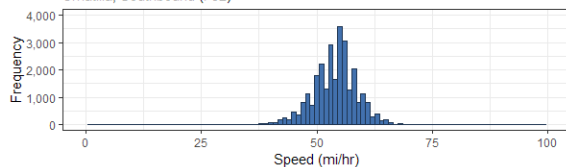
Speed Distribution of ODOT Class 11 Trucks in August, 2015  
Umatilla, Southbound (I-82)



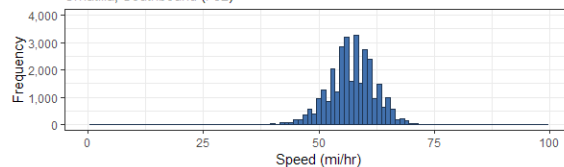
Speed Distribution of ODOT Class 11 Trucks in December, 2015  
Umatilla, Southbound (I-82)



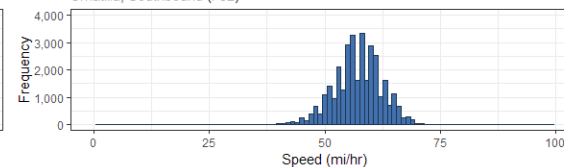
Speed Distribution of ODOT Class 11 Trucks in January, 2016  
Umatilla, Southbound (I-82)



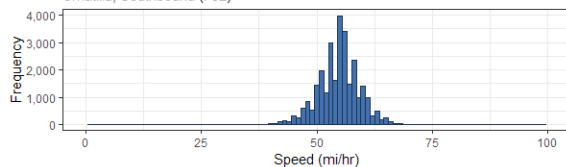
Speed Distribution of ODOT Class 11 Trucks in May, 2016  
Umatilla, Southbound (I-82)



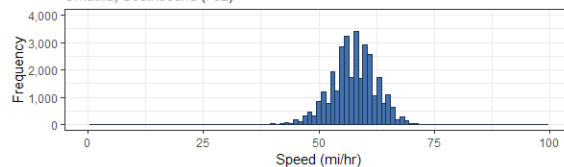
Speed Distribution of ODOT Class 11 Trucks in September, 2016  
Umatilla, Southbound (I-82)



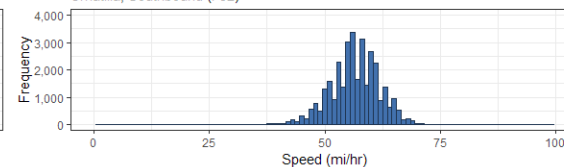
Speed Distribution of ODOT Class 11 Trucks in February, 2016  
Umatilla, Southbound (I-82)



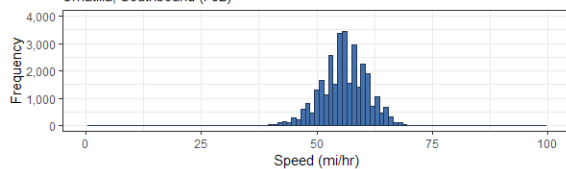
Speed Distribution of ODOT Class 11 Trucks in June, 2016  
Umatilla, Southbound (I-82)



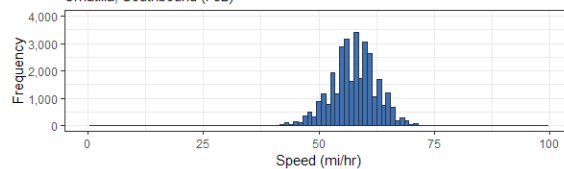
Speed Distribution of ODOT Class 11 Trucks in October, 2016  
Umatilla, Southbound (I-82)



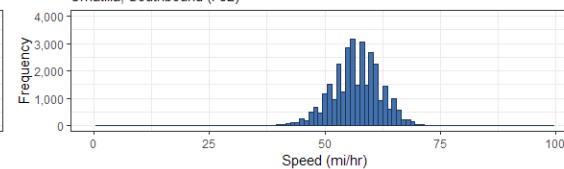
Speed Distribution of ODOT Class 11 Trucks in March, 2016  
Umatilla, Southbound (I-82)



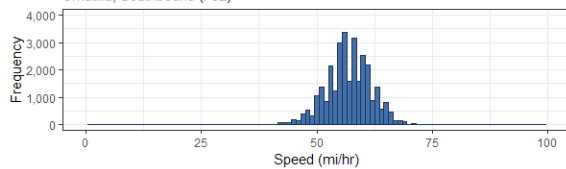
Speed Distribution of ODOT Class 11 Trucks in July, 2016  
Umatilla, Southbound (I-82)



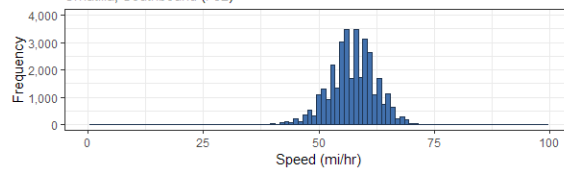
Speed Distribution of ODOT Class 11 Trucks in November, 2016  
Umatilla, Southbound (I-82)



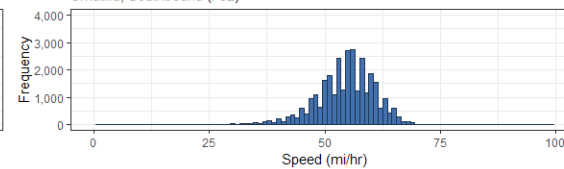
Speed Distribution of ODOT Class 11 Trucks in April, 2016  
Umatilla, Southbound (I-82)



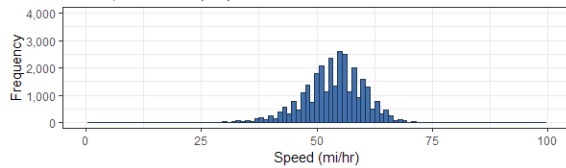
Speed Distribution of ODOT Class 11 Trucks in August, 2016  
Umatilla, Southbound (I-82)



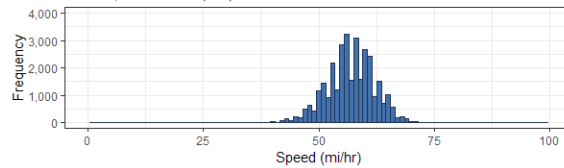
Speed Distribution of ODOT Class 11 Trucks in December, 2016  
Umatilla, Southbound (I-82)



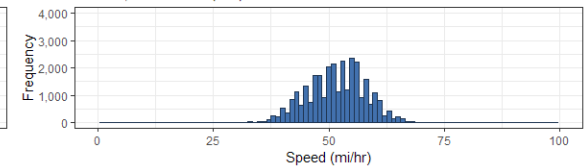
Speed Distribution of ODOT Class 11 Trucks in January, 2017  
Umatilla, Southbound (I-82)



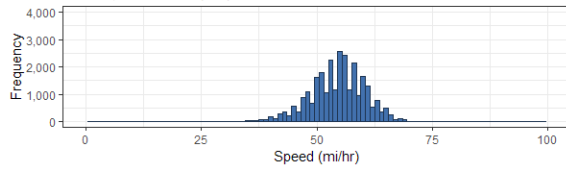
Speed Distribution of ODOT Class 11 Trucks in April, 2017  
Umatilla, Southbound (I-82)



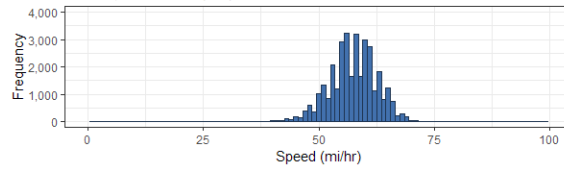
Speed Distribution of ODOT Class 11 Trucks in July, 2017  
Umatilla, Southbound (I-82)



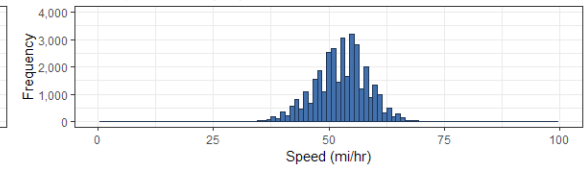
Speed Distribution of ODOT Class 11 Trucks in February, 2017  
Umatilla, Southbound (I-82)



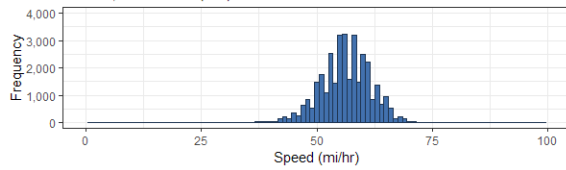
Speed Distribution of ODOT Class 11 Trucks in May, 2017  
Umatilla, Southbound (I-82)



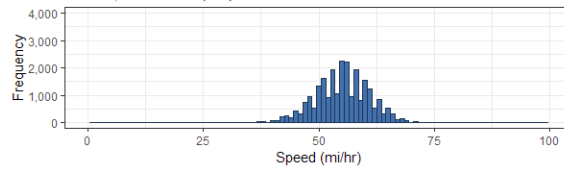
Speed Distribution of ODOT Class 11 Trucks in August, 2017  
Umatilla, Southbound (I-82)



Speed Distribution of ODOT Class 11 Trucks in March, 2017  
Umatilla, Southbound (I-82)



Speed Distribution of ODOT Class 11 Trucks in June, 2017  
Umatilla, Southbound (I-82)



Speed Distribution of ODOT Class 11 Trucks in September, 2017  
Umatilla, Southbound (I-82)

