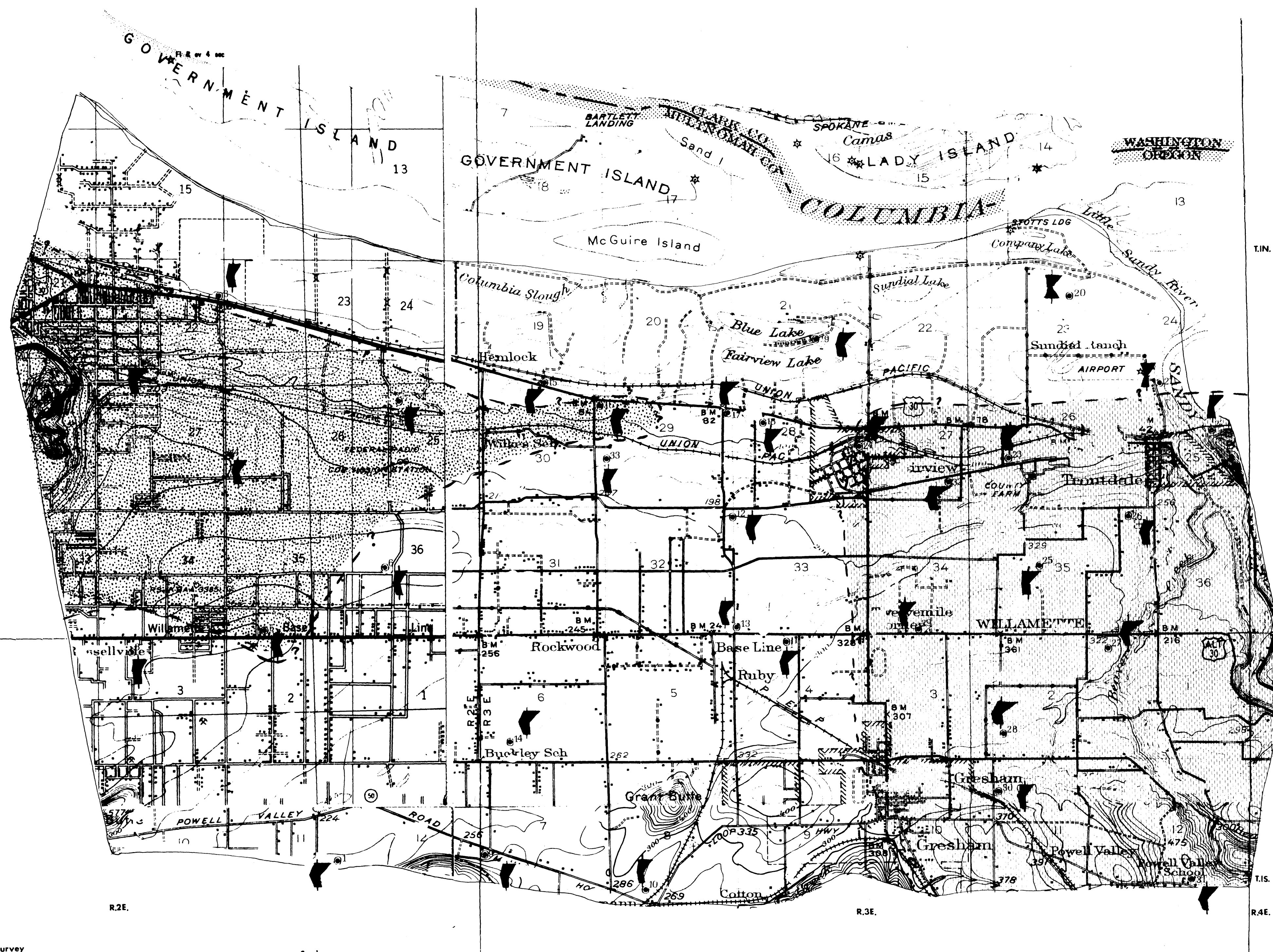


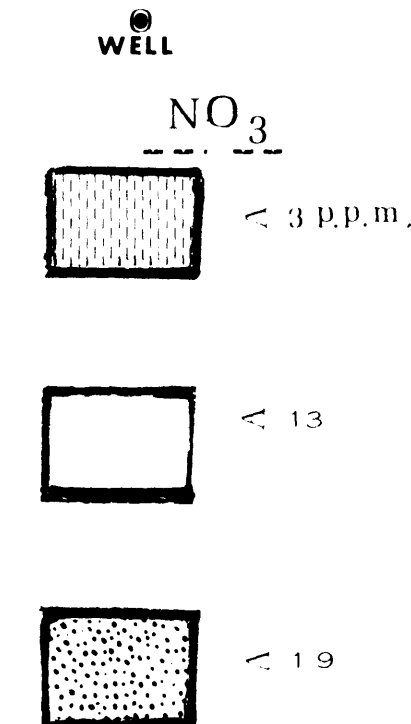
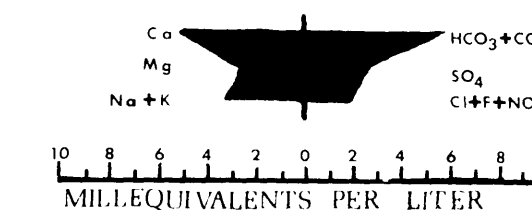
East Portland Terraces Area




MAP OF EAST PORTLAND TERRACES DRAINING AREA VARIATIONS IN CHEMICAL QUALITY OF GROUND WATER



EXPLANATION



Base from Geological Survey
Camas, Oregon City, Portland,
and Sandy quadrangles



Contour interval 25 feet
(Datum is mean sea level)

True North
Magnetic North

FM.Tawfik
February 1974