




## Appendix H: Trails & Downtown Maps





## APPENDIX H: TRAILS & DOWNTOWN MAPS

**T**his appendix contains all the maps created by Celilo Planning Studio. The regional trails and downtown walking map each have two versions: one with both existing and proposed trails and second with just existing trails. Five loop trail maps are also included in this appendix.

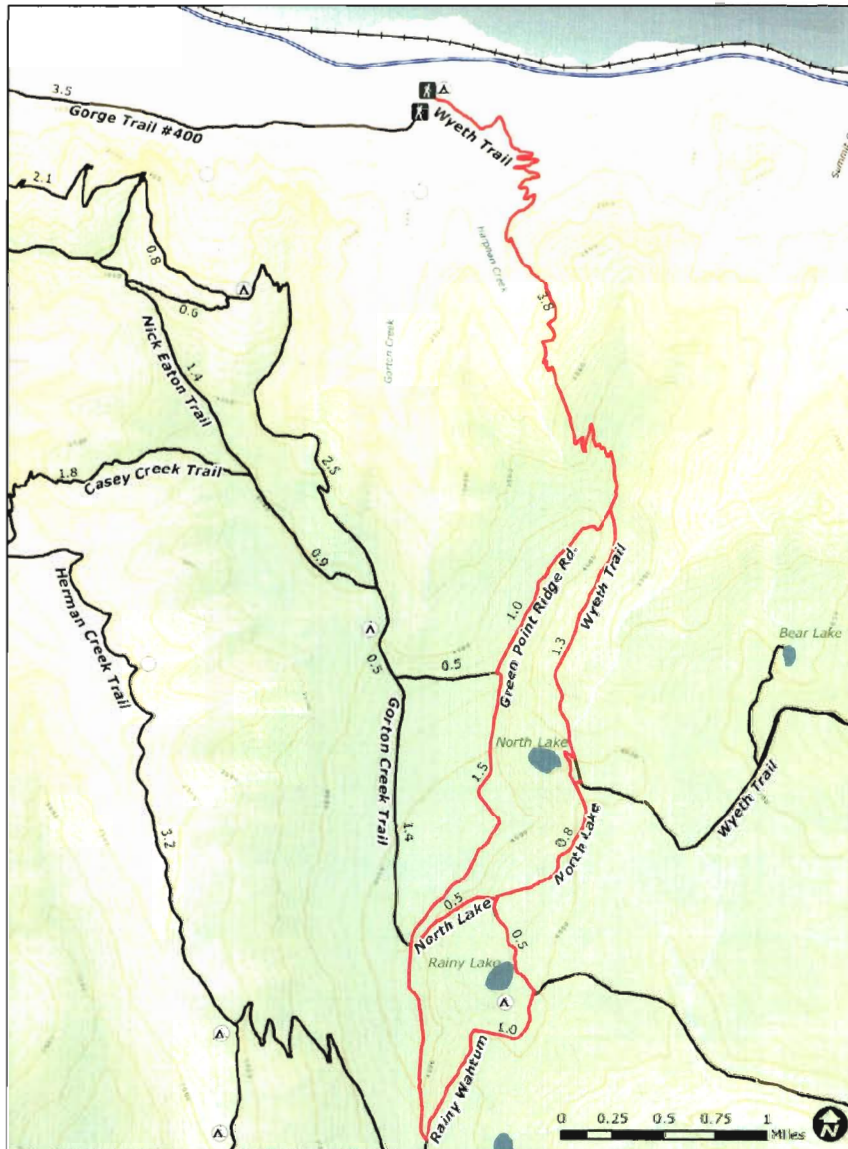




## APPENDIX H: TRAILS & DOWNTOWN MAPS

### Loop Hikes

#### North Lake Loop & Rainy Lake Loop

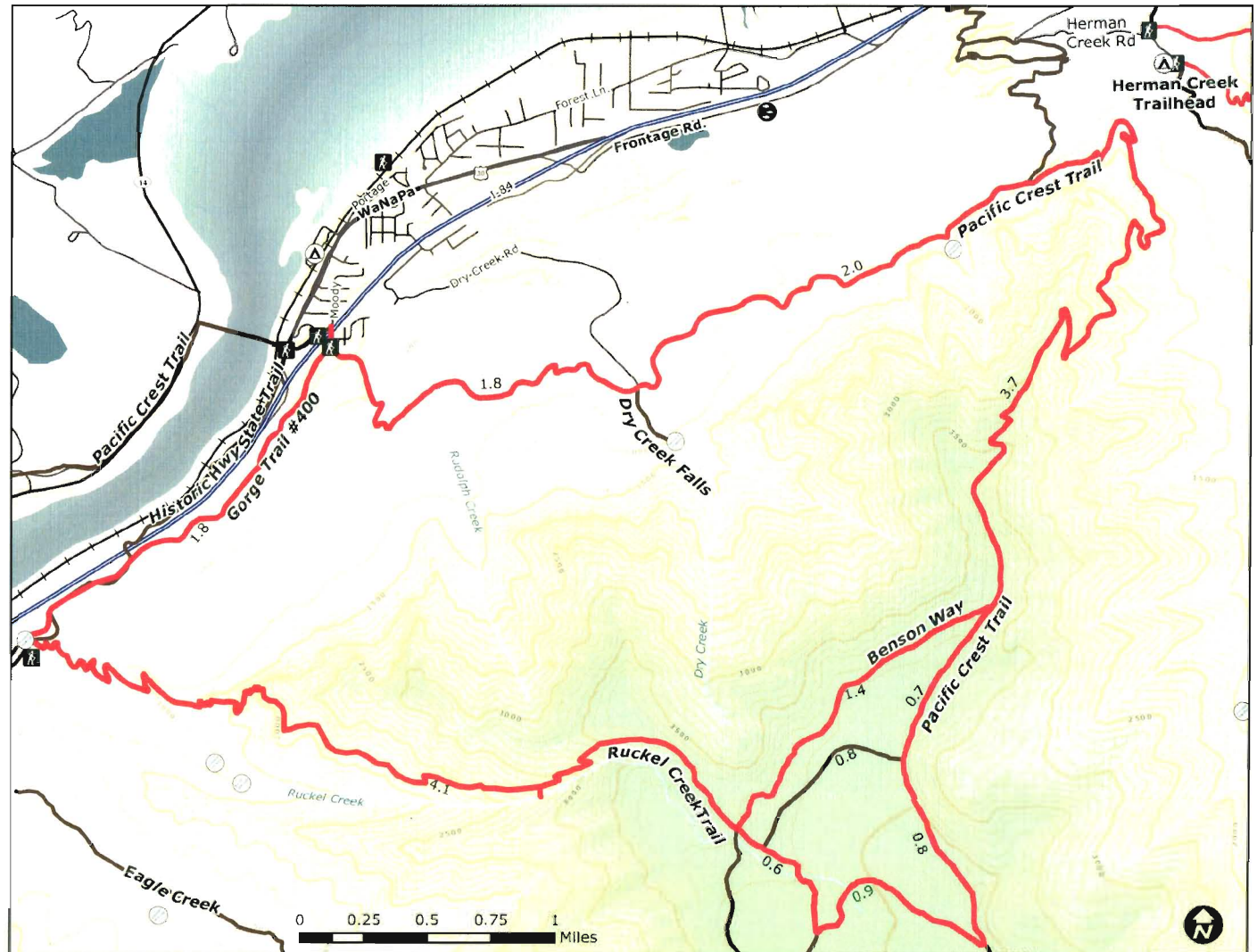




## APPENDIX H: TRAILS & DOWNTOWN MAPS

### Loop Hikes

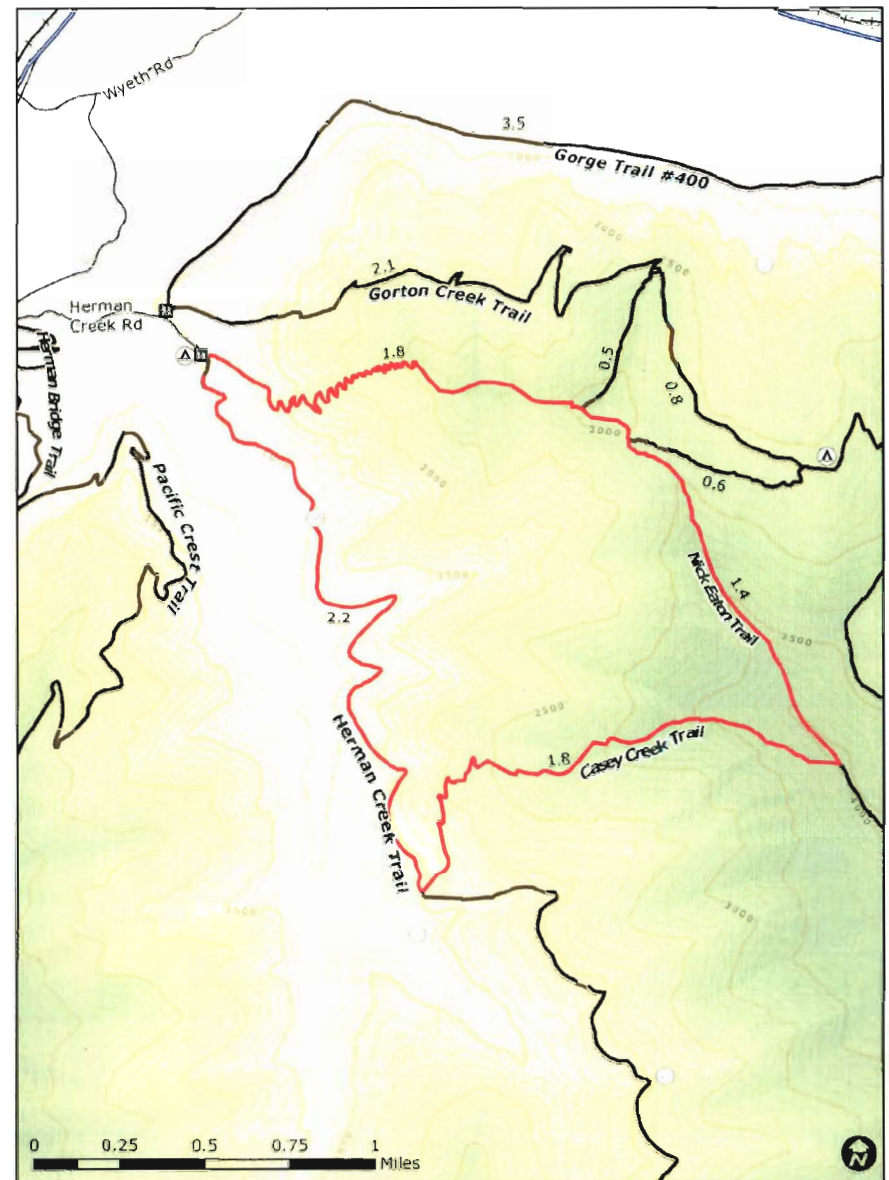
Ruckel Creek to  
Dry Creek



## APPENDIX H: TRAILS & DOWNTOWN MAPS

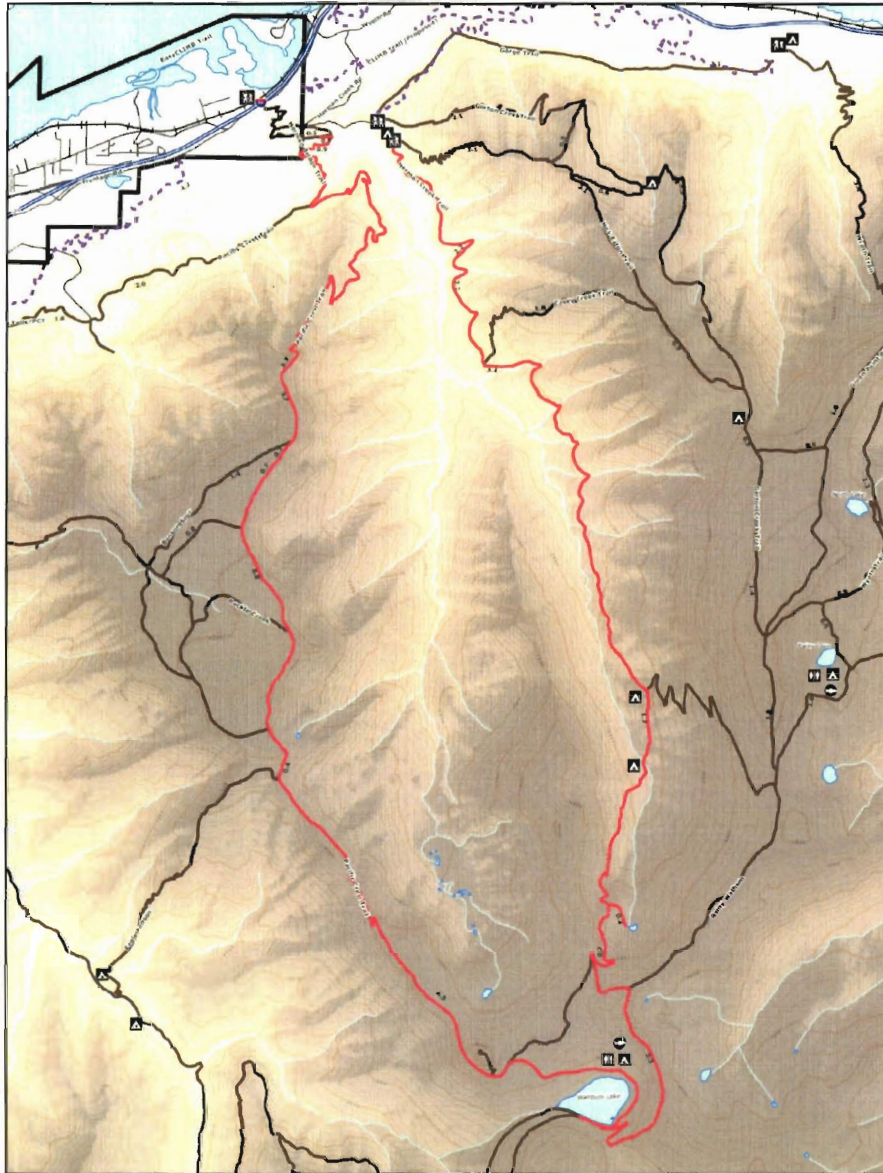
### Loop Hikes

#### Herman Creek to Nick Eaton Trail





## APPENDIX H: TRAILS & DOWNTOWN MAPS



### Loop Hikes

Wathum Lake Loop